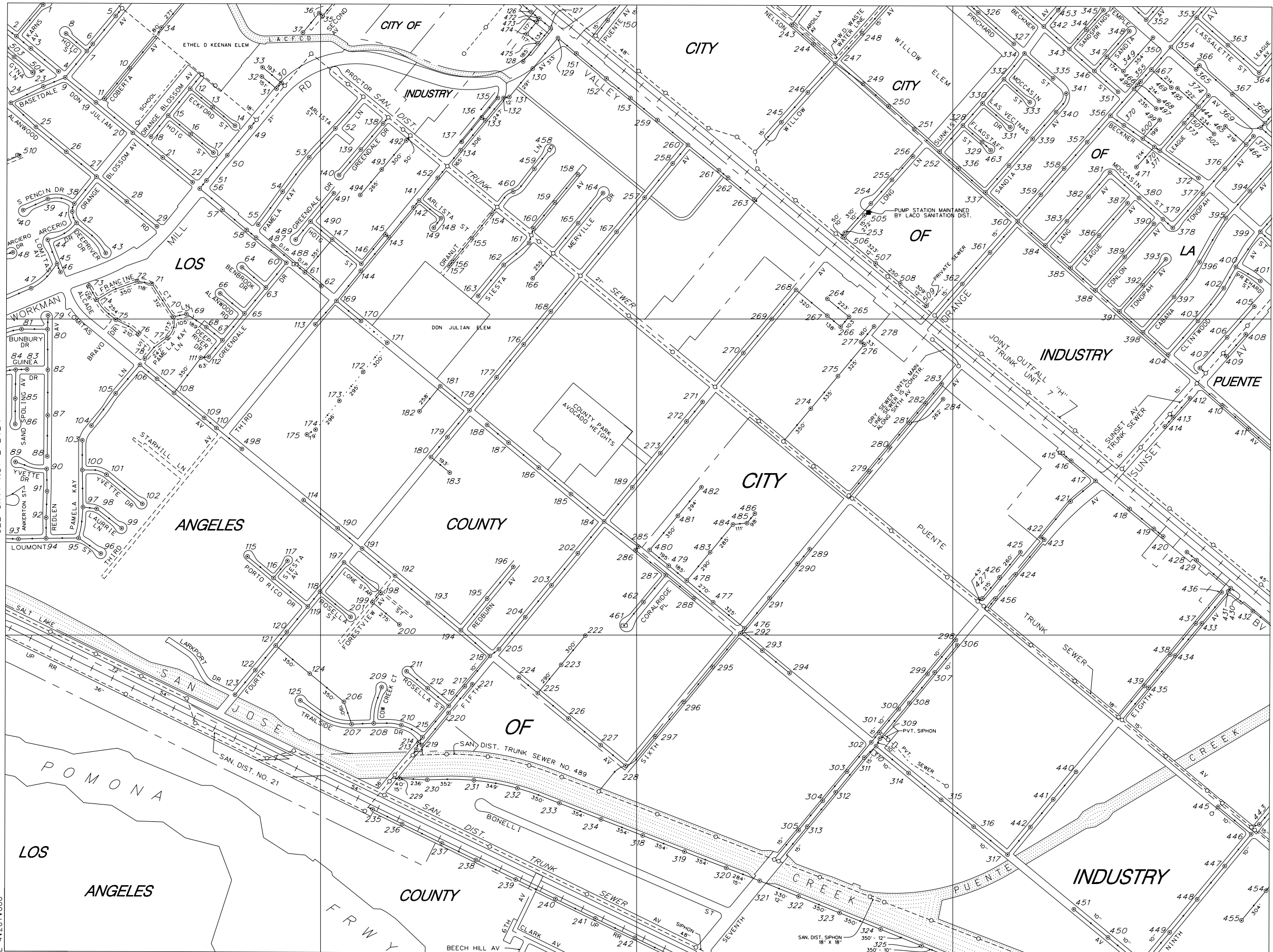


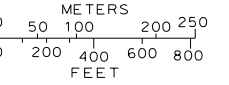
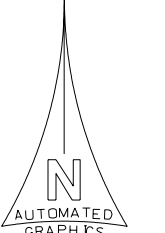
U-47  
U-48  
U-111  
U-120

SEE SHT. NO. E-2170



THIS MAP IS INTENDED FOR USE ONLY AS OPERATIONS MAP BY LOS ANGELES COUNTY SEWER MAINTENANCE DISTRICTS. LOS ANGELES COUNTY EXPRESSLY DISCLAIMS ANY LIABILITY FOR ANY INACCURACIES WHICH MAY BE PRESENT IN THIS MAP.

SEE SHT. NO. E-2217



LEGEND

- CLAY SEWERS MAINTAINED BY S.M.D. 8" UNLESS OTHERWISE NOTED
- PLASTIC SEWERS
- CONCRETE SEWERS
- CLAY SEWERS, LINED
- CEMENT SEWERS, LINED
- FORCE MAINS
- - - SEWERS NOT MAINTAINED BY S.M.D.
- - - TRUNK SEWERS
- - - CITY BOUNDARY
- STANDARD MANHOLE
- △ DROP MANHOLE
- SHALLOW MANHOLE
- ◇ TRAP MANHOLE
- ⊕ WEIR MANHOLE
- C.O. ● CLEANOUT
- L.H. ● LAMP HOLE
- PUMP STATION

TOTAL MH'S THIS MAP: 510

SEE SHT. NO. E-2124

SEE SHT. NO. E-2172

1

2

3

A

B

C

D

MAP REV  
02-07-07  
DATA BASE REV  
03-29-89