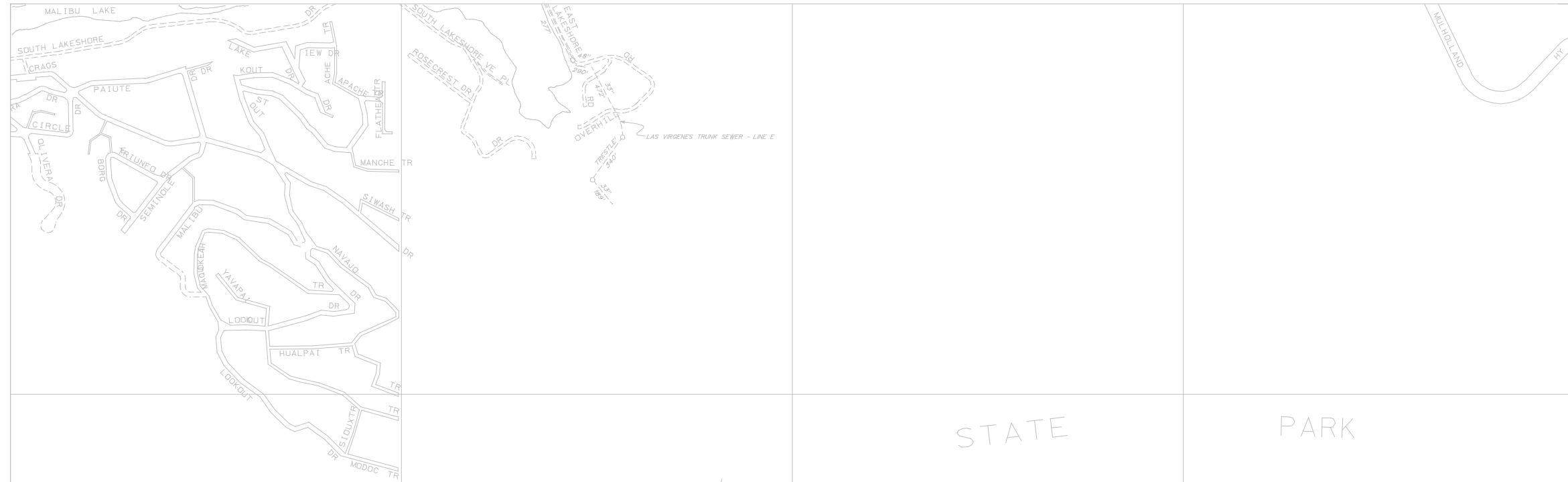


SEE SHT. NO. S-1092

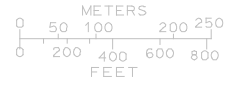
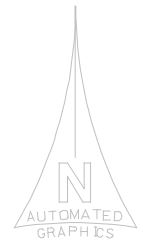


C-251
.....

THIS MAP IS INTENDED FOR USE ONLY AS OPERATIONS MAP BY LOS ANGELES COUNTY SEWER MAINTENANCE DISTRICTS. LOS ANGELES COUNTY EXPRESSLY DISCLAIMS ANY LIABILITY FOR ANY INACCURACIES WHICH MAY BE PRESENT IN THIS MAP.

STATE PARK
CREEK
LOS ANGELES COUNTY

SEE SHT. NO. S-1120



LEGEND

- CLAY SEWERS MAINTAINED BY SMD, 8" UNLESS OTHERWISE NOTED
- PLASTIC SEWERS
- CONCRETE SEWERS
- CLAY SEWERS, LINED
- CEMENT SEWERS, LINED
- SEWERS NOT MAINTAINED BY SMD
- TRUNK SEWERS
- CITY BOUNDARY
- STANDARD MANHOLE
- △ DROP MANHOLE
- SHALLOW MANHOLE
- ◇ TRAP MANHOLE
- ⊥ WEIR MANHOLE
- C.O. → CLEANOUT
- L.H. → LAMP HOLE

MAP REV 06-20-86

S-1093

MAP REV 06-20-86
DATA BASE REV 06-20-86

CONSOLIDATED S.M.D. S-1093.