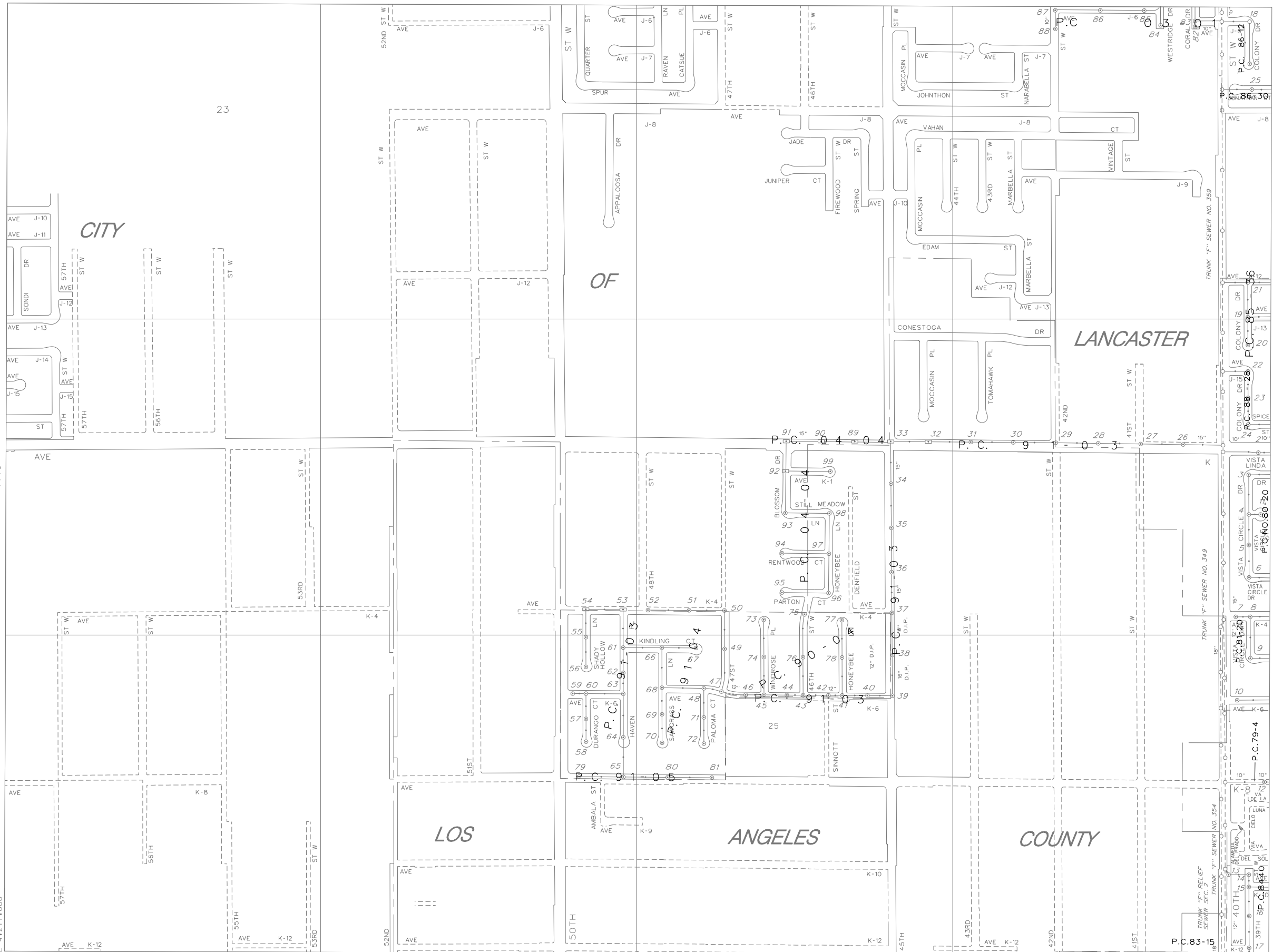
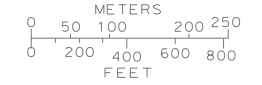
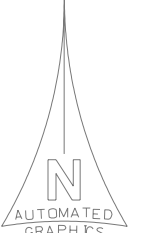


SEE SHT. NO. N-1773



THIS MAP IS INTENDED FOR USE ONLY AS OPERATIONS MAP BY LOS ANGELES COUNTY SEWER MAINTENANCE DISTRICTS. LOS ANGELES COUNTY EXPRESSLY DISCLAIMS ANY LIABILITY FOR ANY INACCURACIES WHICH MAY BE PRESENT IN THIS MAP.



LEGEND

- PELONA VISTA DR
- CLAY SEWERS MAINTAINED BY SMD UNLESS OTHERWISE NOTED
- PLASTIC SEWERS
- CONCRETE SEWERS
- CLAY SEWERS, LINED
- CEMENT SEWERS, LINED
- FORCE MAINS
- SEWERS NOT MAINTAINED BY SMD
- TRUNK SEWERS
- CITY BOUNDARY
- STANDARD MANHOLE
- DROP MANHOLE
- SHALLOW MANHOLE
- TRAP MANHOLE
- WEIR MANHOLE
- C.O.
- L.H.
- PUMP STATION

TOTAL MH'S THIS MAP: 99

1719

4,217,000

N 4,354,000

SEE SHT. NO. N-1775

P.C. 83-15

P.C. 83-15

P.C. 83-15

P.C. 83-15

P.C. 83-15

P.C. 83-15

P.C. 83-15

P.C. 83-15

P.C. 83-15

P.C. 83-15

P.C. 83-15

P.C. 83-15

P.C. 83-15

P.C. 83-15

P.C. 83-15

P.C. 83-15

P.C. 83-15

P.C. 83-15