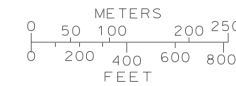
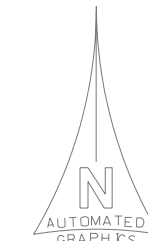


SEE SH. NO. E-2072

- U-30
- U-31
- U-34
- U-44
- U-49

THIS MAP IS INTENDED FOR USE ONLY AS OPERATIONS MAP BY LOS ANGELES COUNTY SEWER MAINTENANCE DISTRICTS. LOS ANGELES COUNTY EXPRESSLY DISCLAIMS ANY LIABILITY FOR ANY INACCURACIES WHICH MAY BE PRESENT IN THIS MAP.

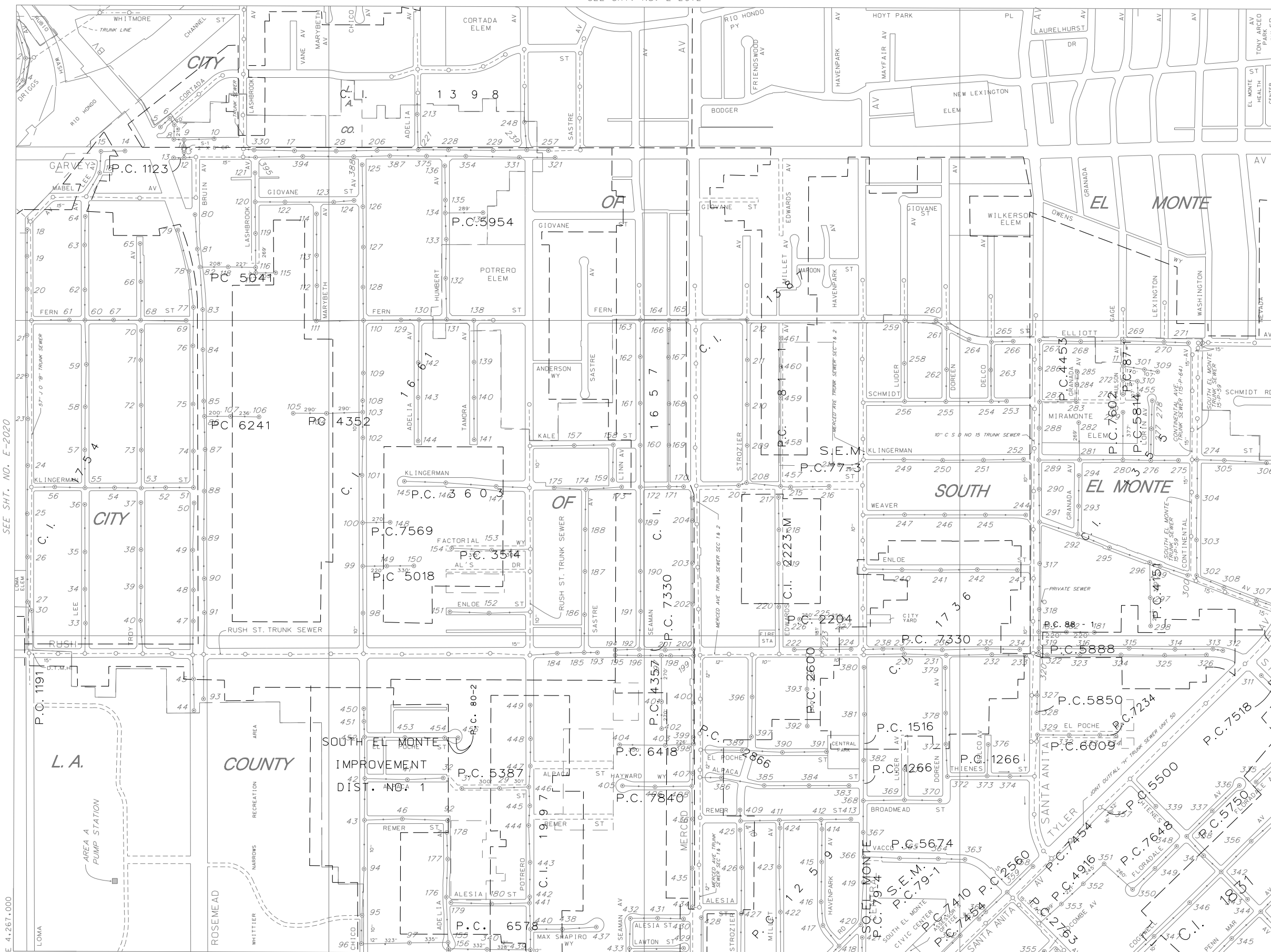
SEE SH. NO. E-2123



LEGEND

- - - CLAY SEWERS MAINTAINED BY S.M.D. 8" UNLESS OTHERWISE NOTED
- - - PLASTIC SEWERS
- - - CONCRETE SEWERS
- - - CLAY SEWERS, LINED
- - - CEMENT SEWERS, LINED
- - - FORCE MAINS
- - - SEWERS NOT MAINTAINED BY S.M.D.
- - - TRUNK SEWERS
- - - CITY BOUNDARY
- o STANDARD MANHOLE
- △ DROP MANHOLE
- SHALLOW MANHOLE
- ◇ TRAP MANHOLE
- ⊕ WEIR MANHOLE
- C.O. CLEANOUT
- L.H. LAMP HOLE
- PUMP STATION

TOTAL MH'S THIS MAP: 461



SEE SH. NO. E-2020

T:637:A4

MAP REV. 07-02-03

E-2073

MAP REV
03-22-07
DATA BASE REV
12-22-88

SEE SH. NO. E/C-2074

CONSOLIDATED S.M.D.

E-2073

1123-1225-2073