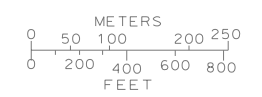
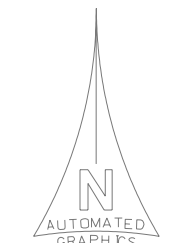


U-94  
U-95  
U-99  
U-102

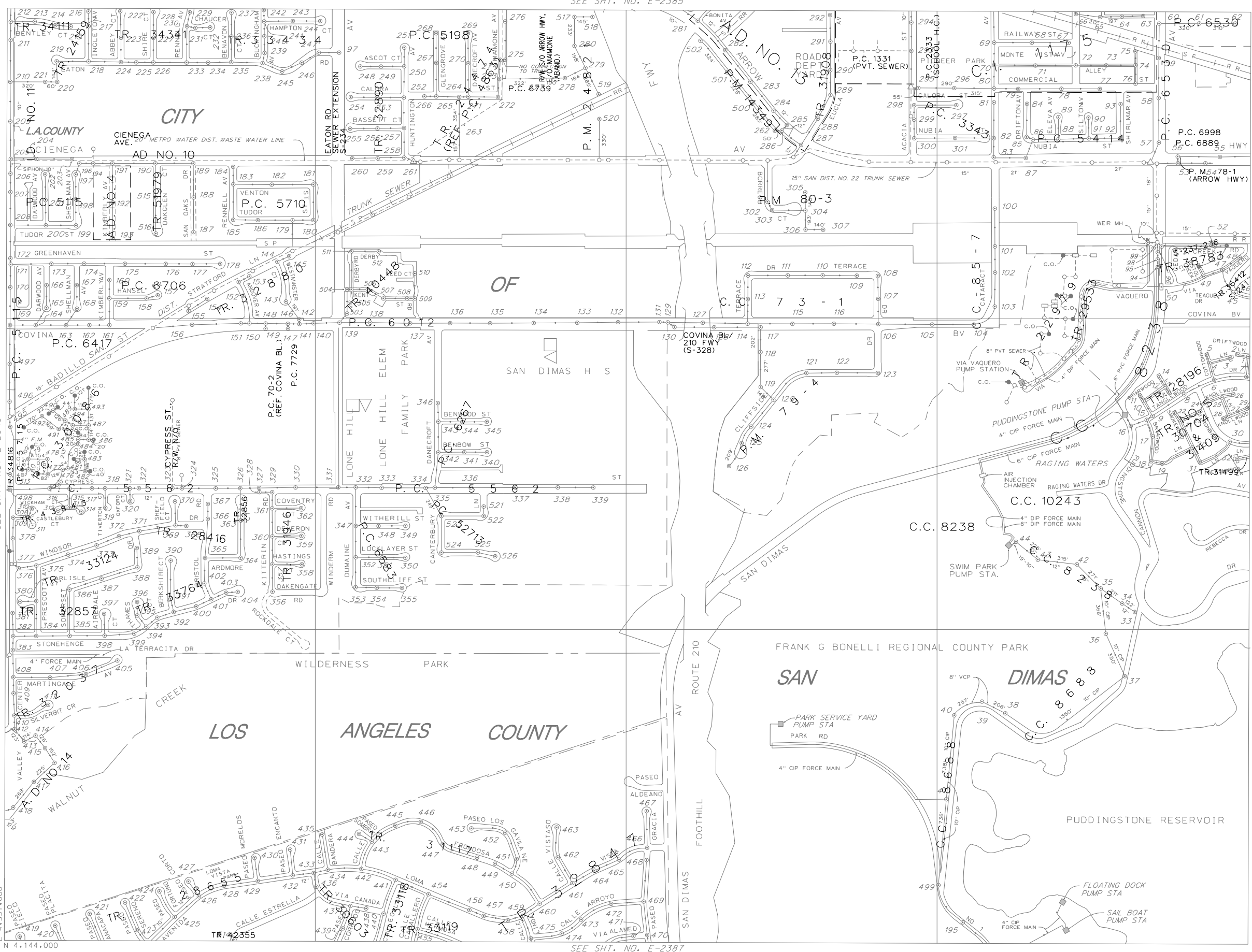
THIS MAP IS INTENDED FOR USE ONLY AS OPERATIONS MAP BY LOS ANGELES COUNTY SEWER MAINTENANCE DISTRICTS. LOS ANGELES COUNTY EXPRESSLY DISCLAIMS ANY LIABILITY FOR ANY INACCURACIES WHICH MAY BE PRESENT IN THIS MAP.



LEGEND

- CLAY SEWERS MAINTAINED BY SMD, 8" UNLESS OTHERWISE NOTED
- PLASTIC SEWERS
- CONCRETE SEWERS
- CLAY SEWERS, LINED
- CEMENT SEWERS, LINED
- FORCE MANS
- - - SEWERS NOT MAINTAINED BY SMD
- - - TRUNK SEWERS
- - - CITY BOUNDARY
- STANDARD MANHOLE
- △ DROP MANHOLE
- SHALLOW MANHOLE
- ◇ TRAP MANHOLE
- ⊕ WEIR MANHOLE
- C.O. CLEANOUT
- L.H. LAMP HOLE
- PUMP STATION

TOTAL MH'S THIS MAP: 526



SEE SHT. NO. E-2385

SEE SHT. NO. E-2387

SEE SHT. NO. E-2343

SEE SHT. NO. E-2429

MAP REV.  
08-07-06

E-2386

MAP REV  
08-12-02  
DATA BASE REV  
08-03-89

CONSOLIDATED S.M.D.

E-2386

T:599:J4

1431-1433-2386