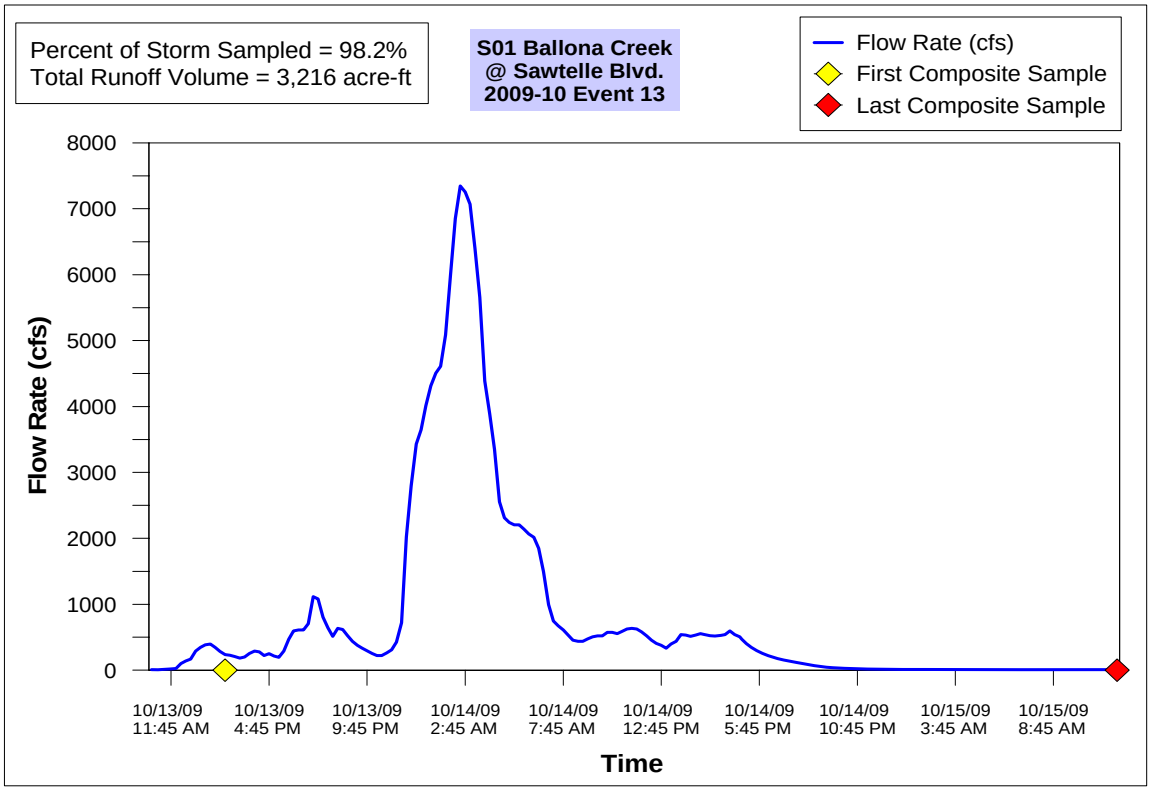

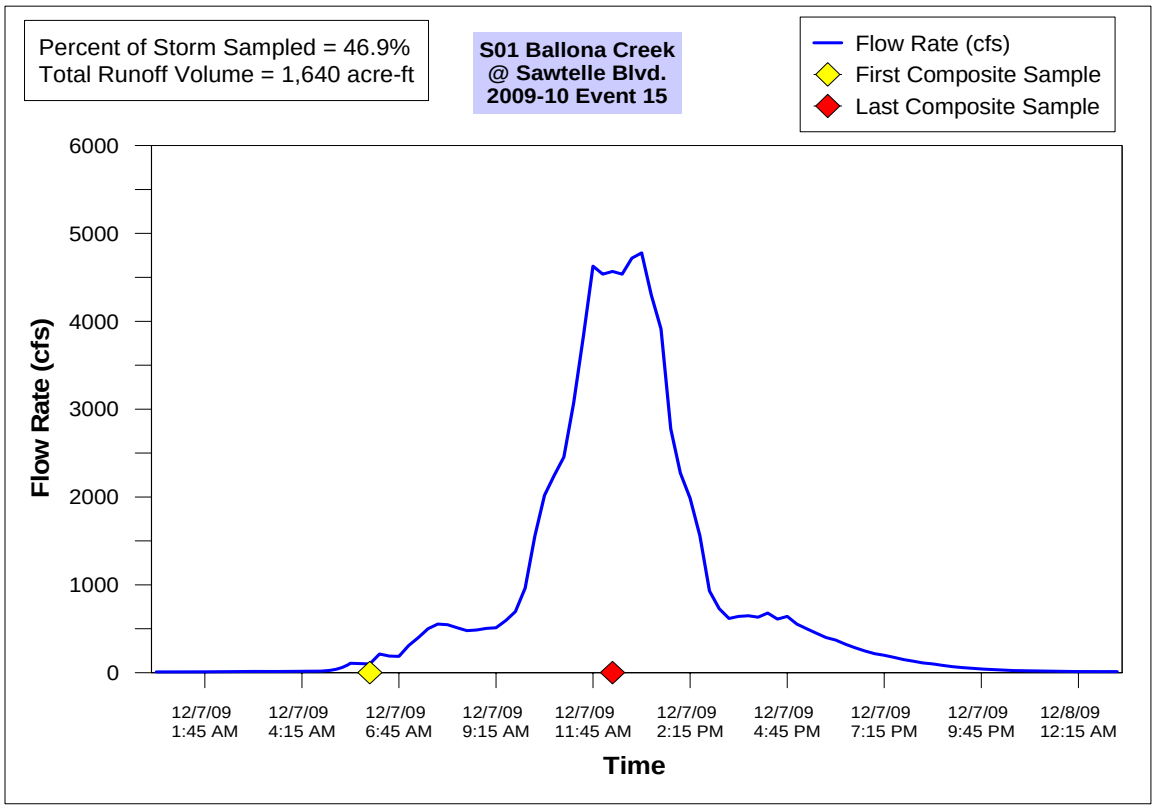

Figure A-1. Ballona Creek @ Sawtelle Blvd (S01) Wet Weather Event Hydrographs

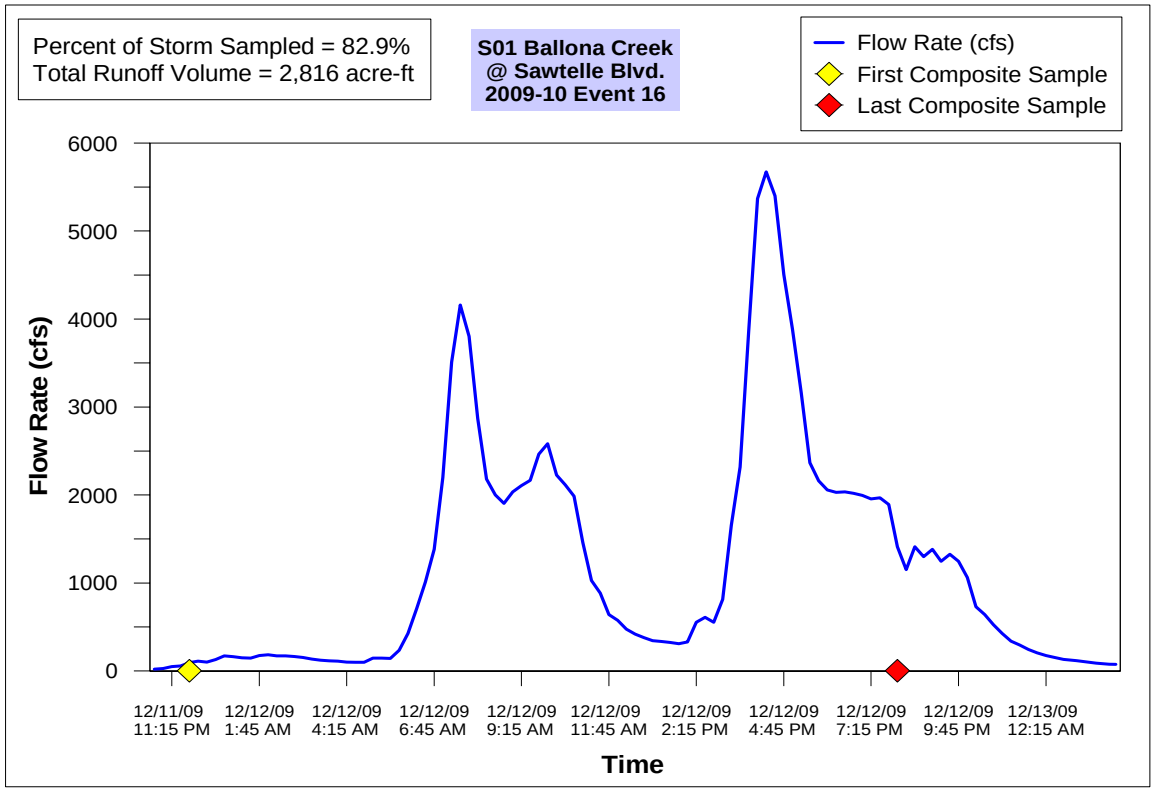

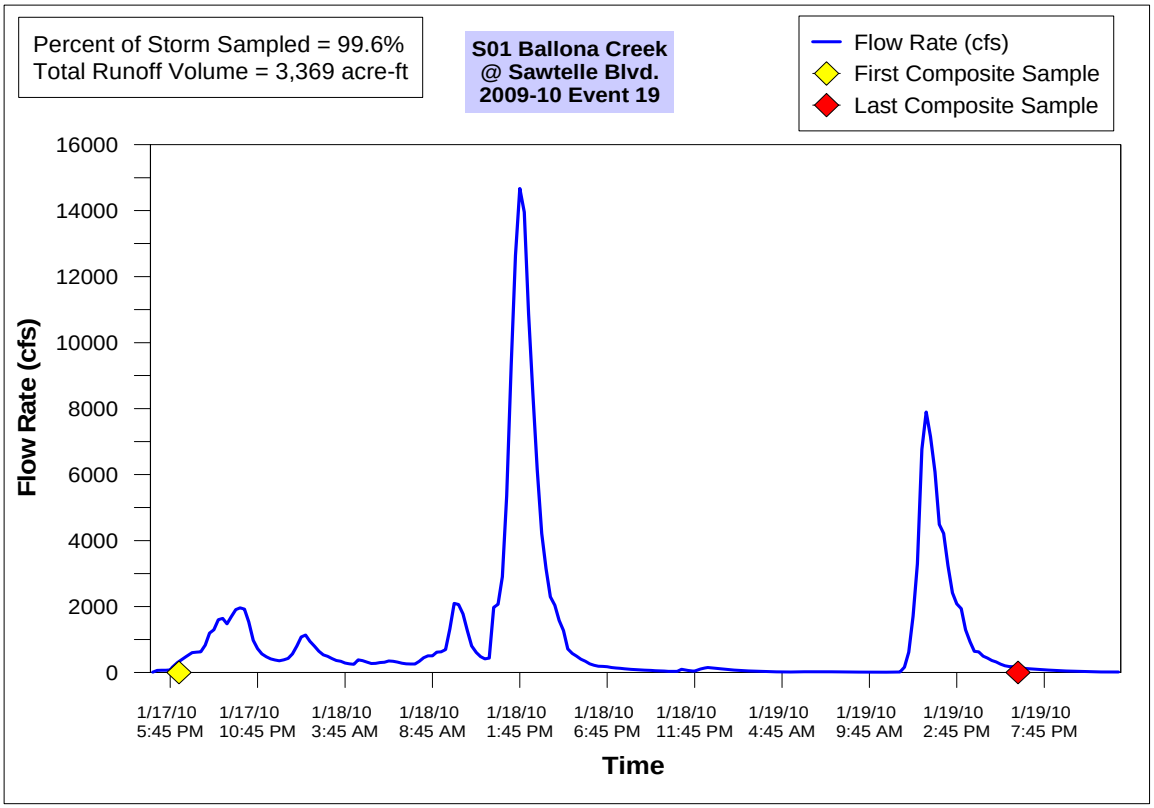

Figure A-1 continued. Ballona Creek @ Sawtelle Blvd (S01) Wet Weather Event Hydrographs

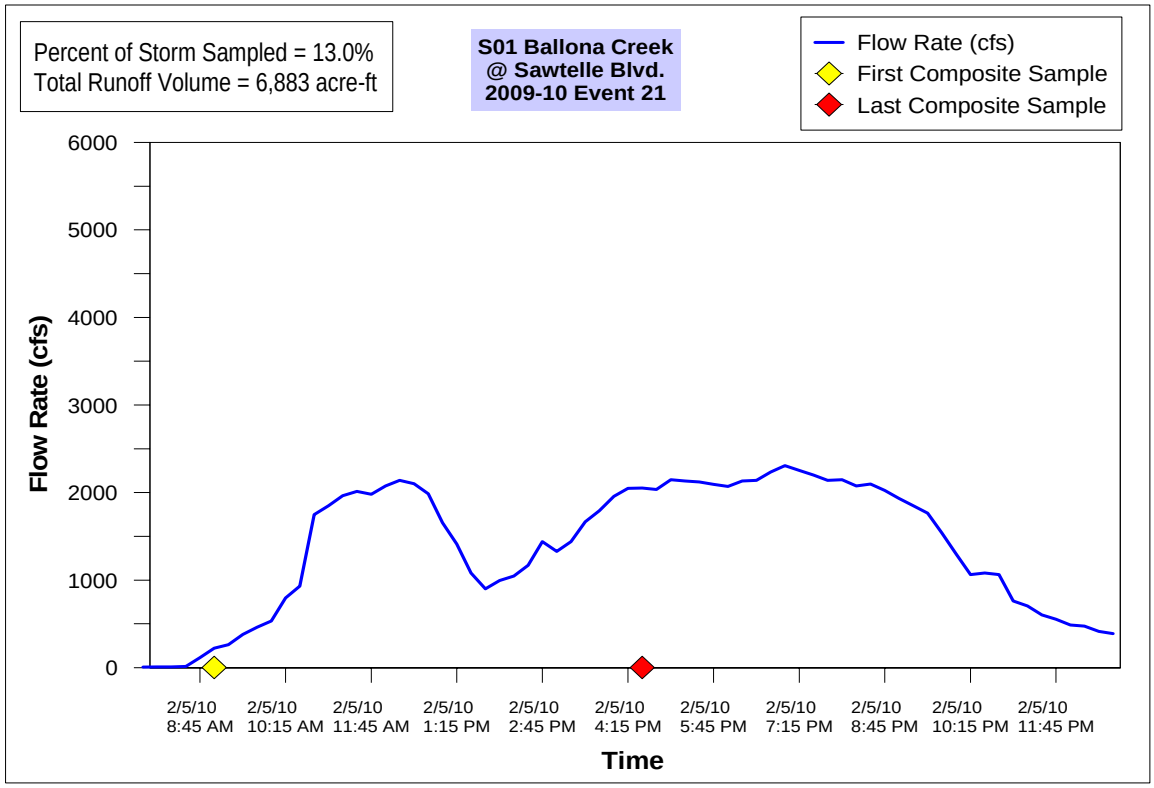

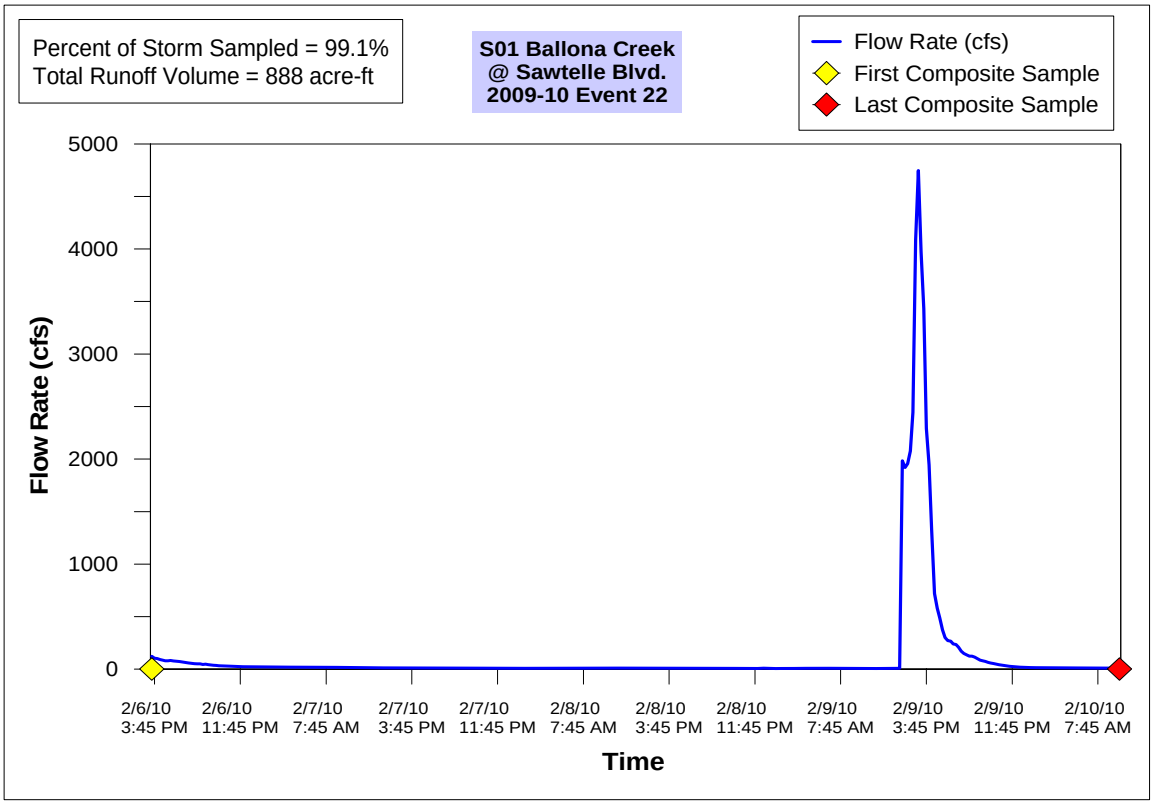

Figure A-1 continued. Ballona Creek @ Sawtelle Blvd (S01) Wet Weather Event Hydrographs

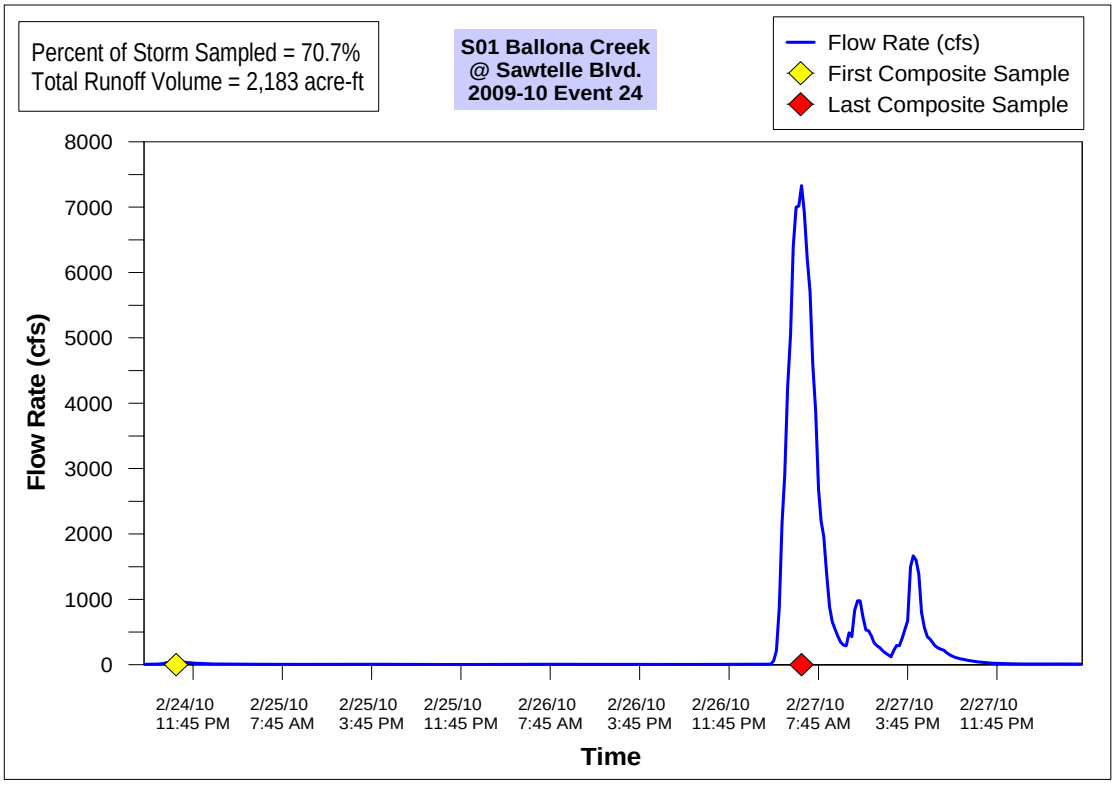

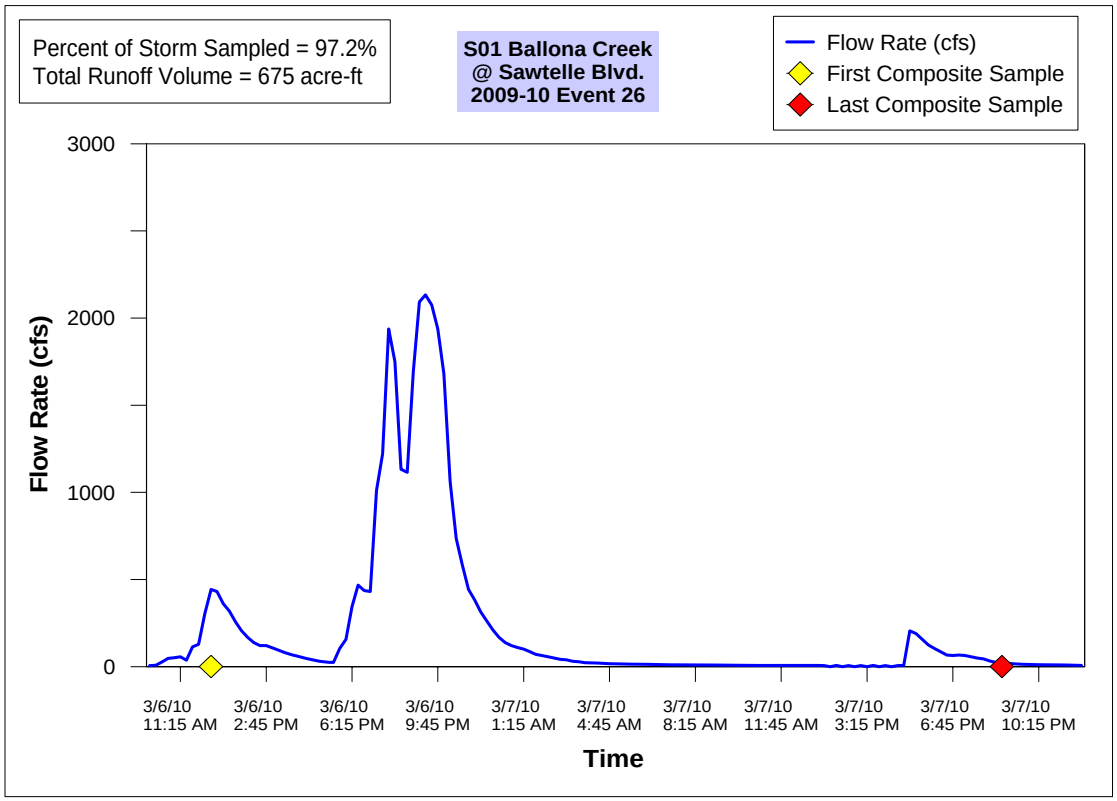

Figure A-1 continued. Ballona Creek @ Sawtelle Blvd (S01) Wet Weather Event Hydrographs

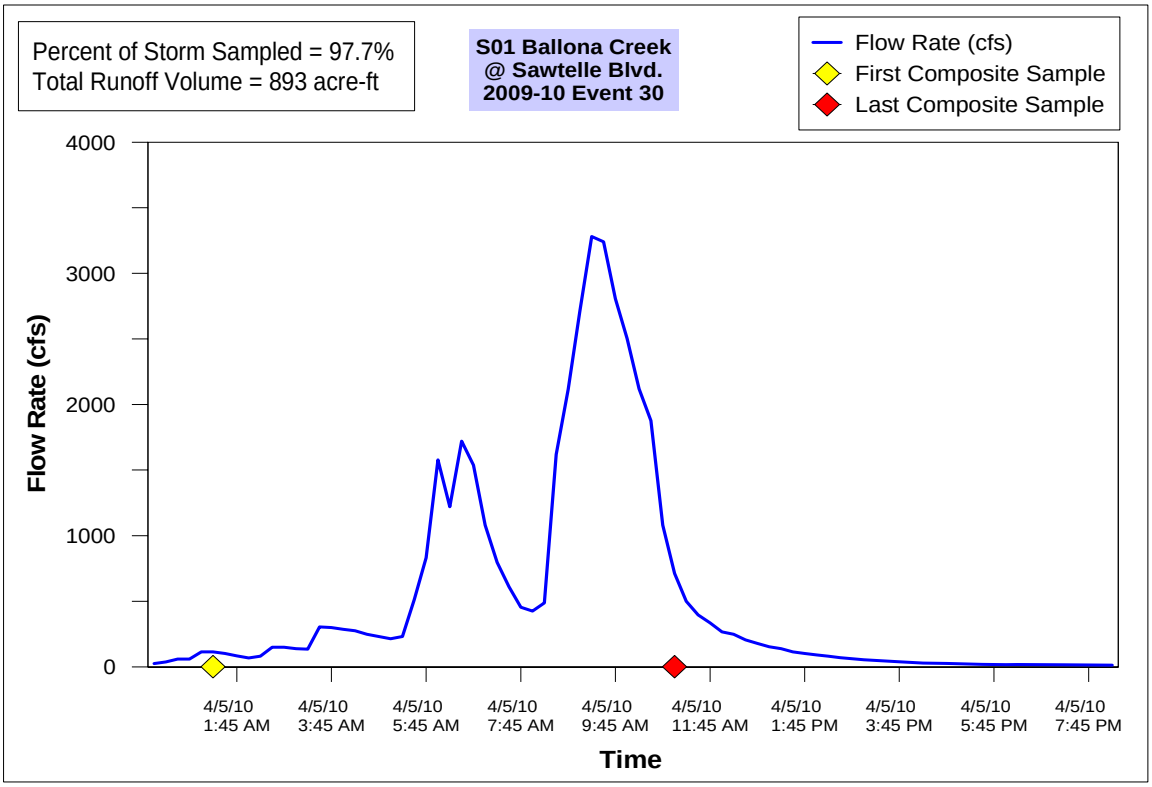

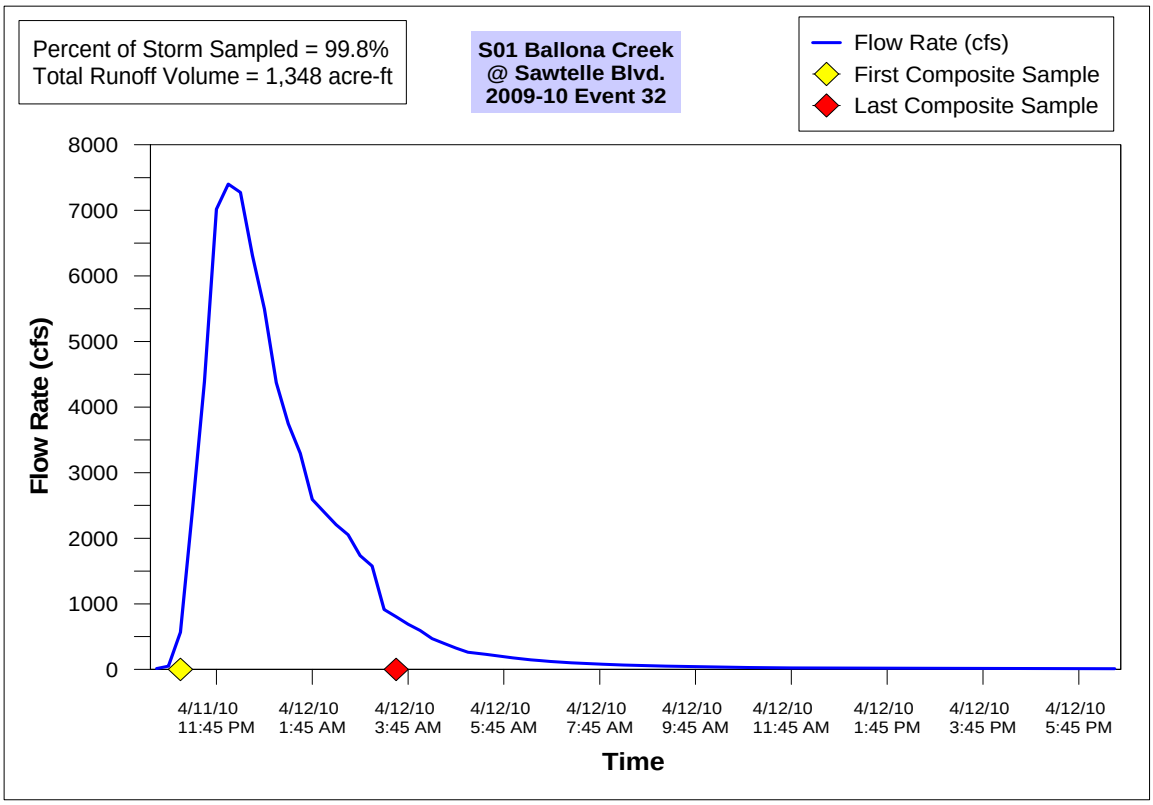

Figure A-1 continued. Ballona Creek @ Sawtelle Blvd (S01) Wet Weather Event Hydrographs

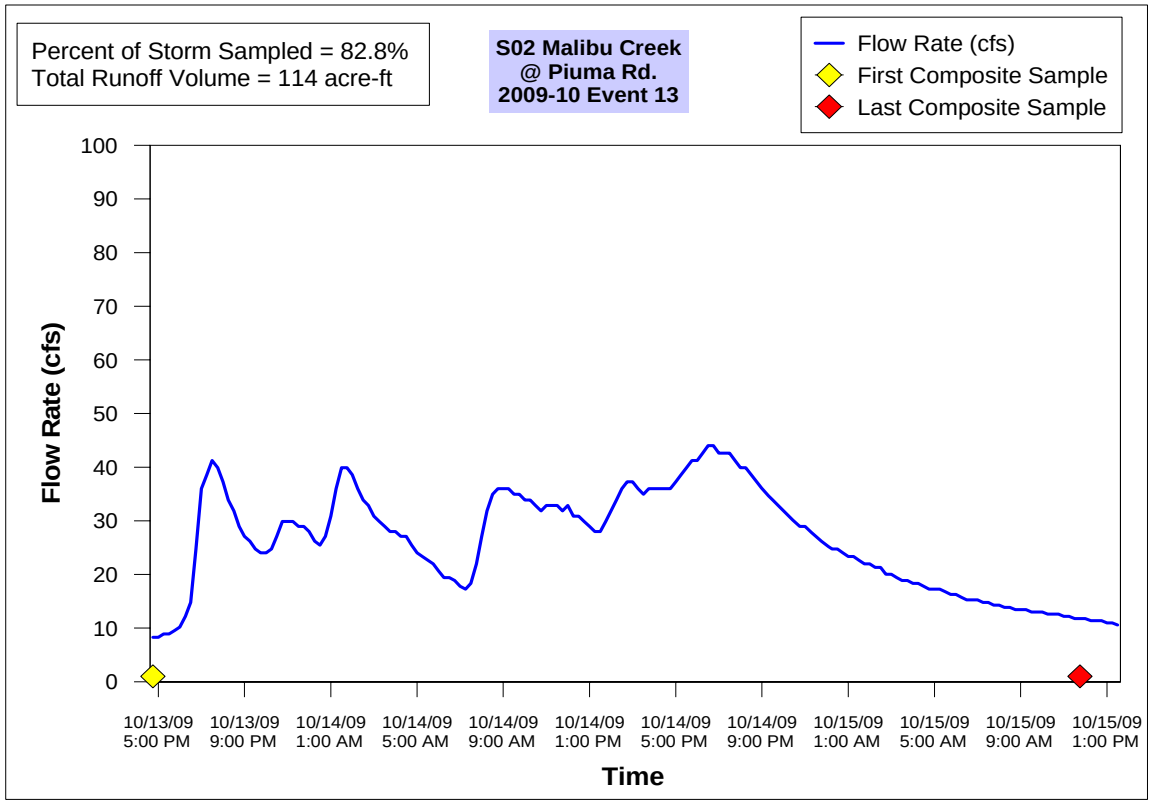

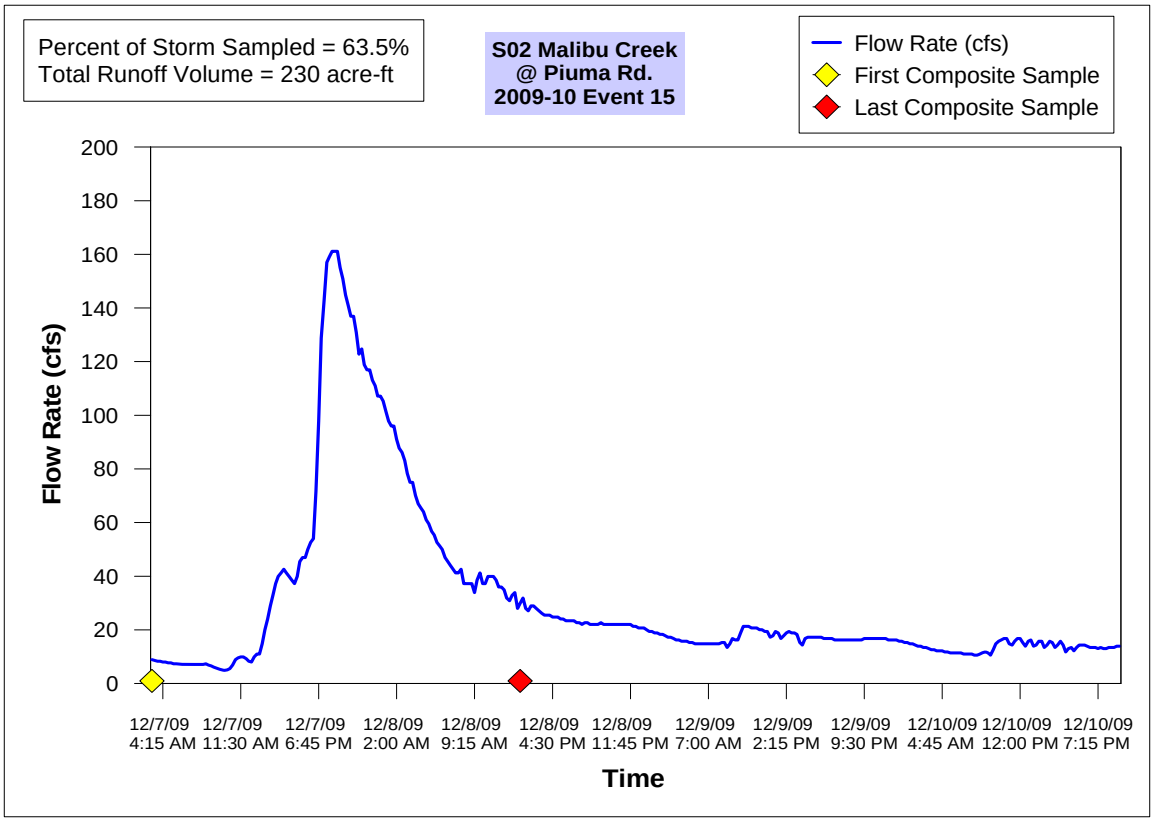

Figure A-2. Malibu Creek @ Piuma Rd (S02) Wet Weather Event Hydrographs

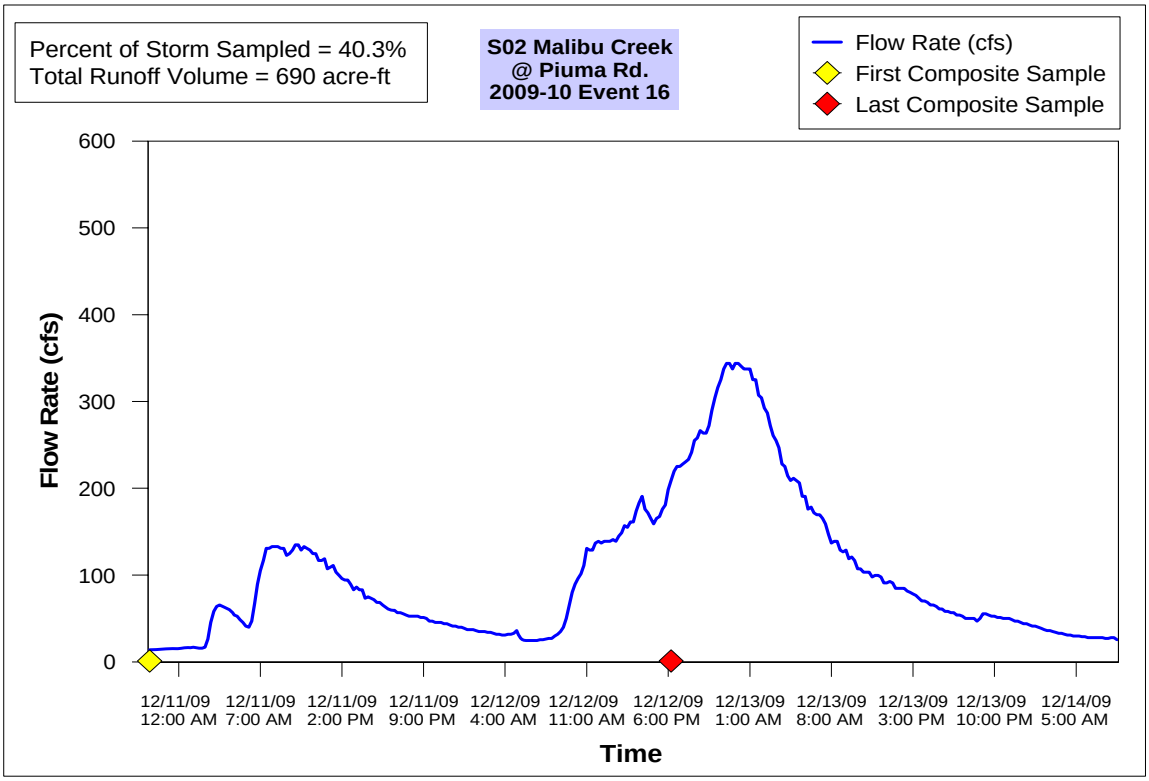

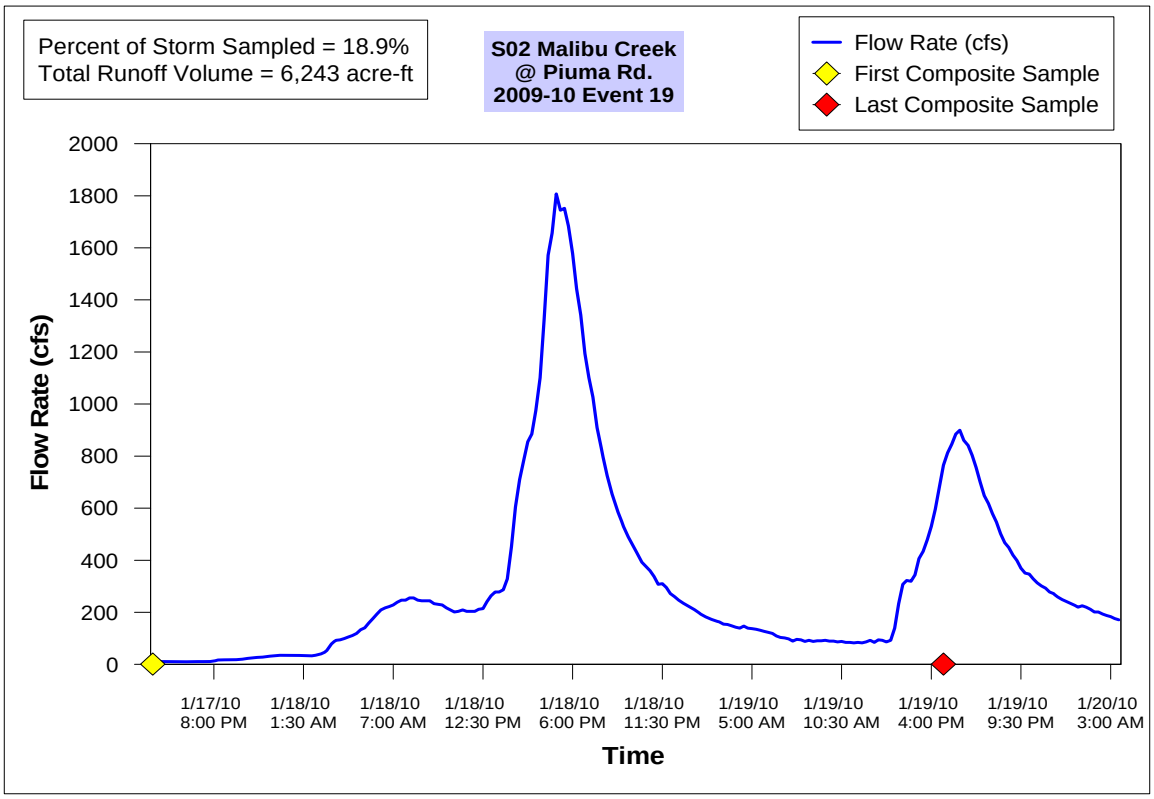

Figure A-2 continued. Malibu Creek @ Piuma Rd (S02) Wet Weather Event Hydrographs

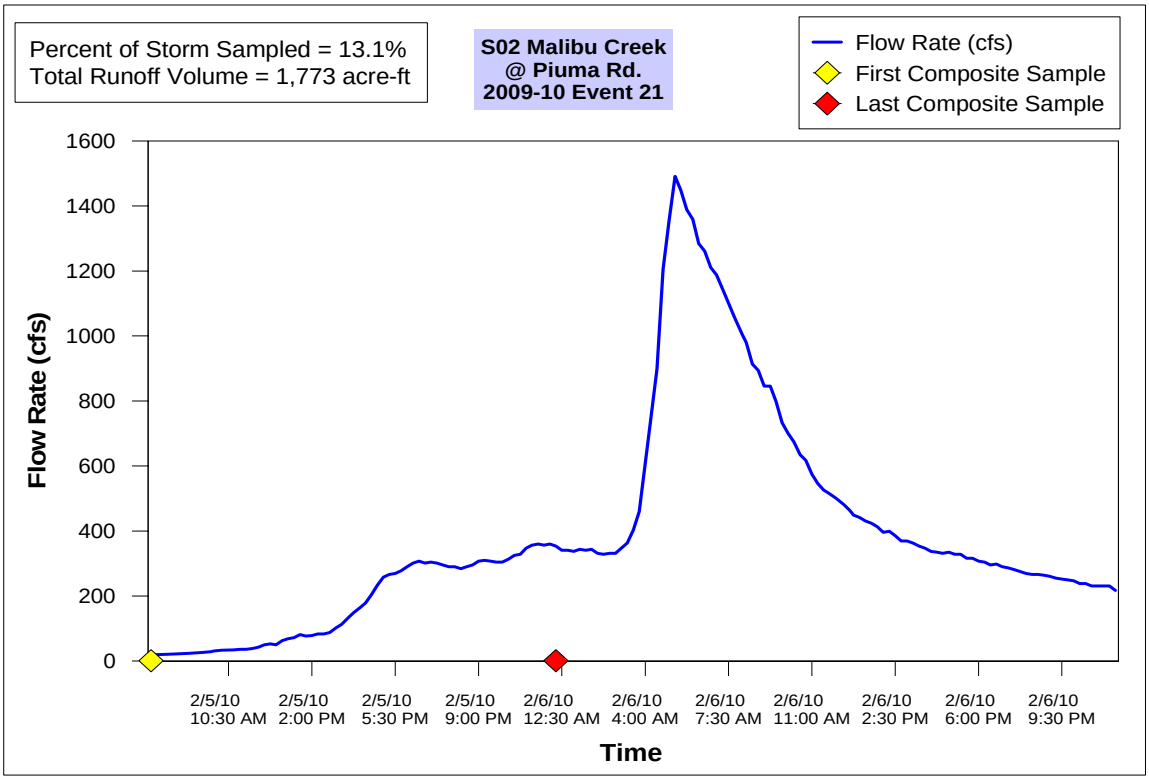

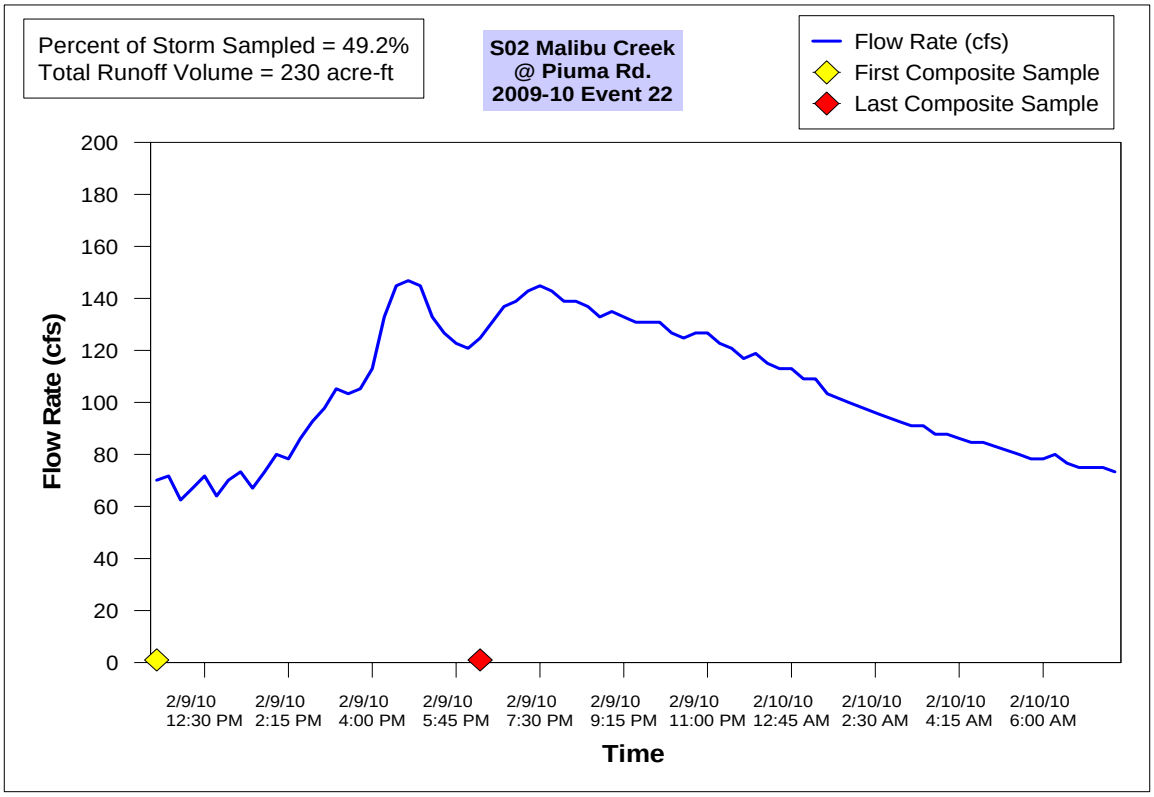

Figure A-2 continued. Malibu Creek @ Piuma Rd (S02) Wet Weather Event Hydrographs

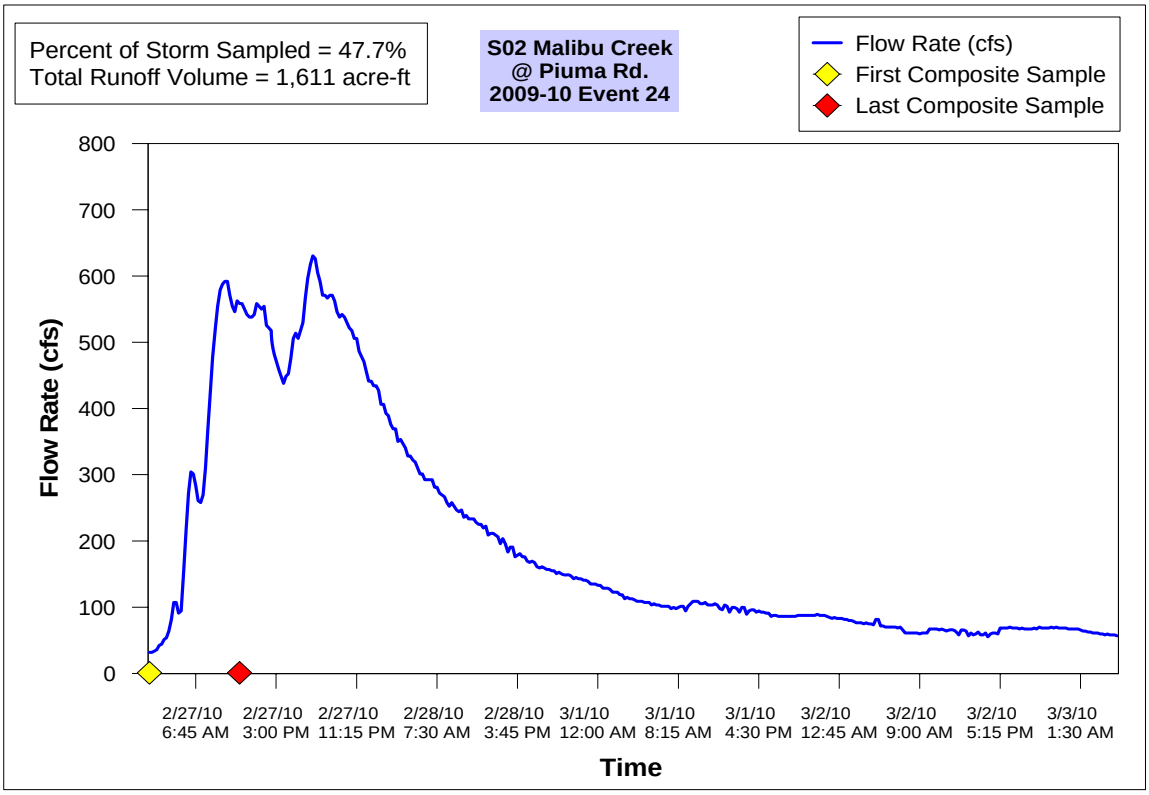

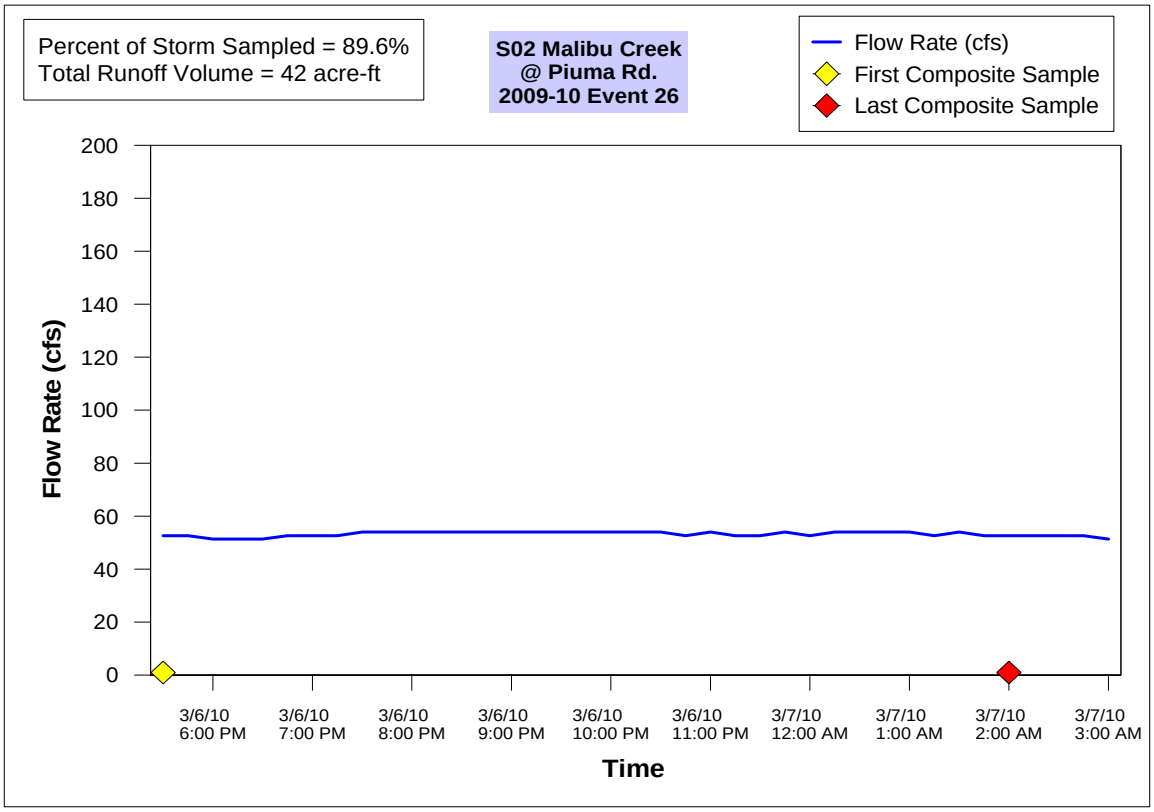

Figure A-2 continued. Malibu Creek @ Piuma Rd (S02) Wet Weather Event Hydrographs

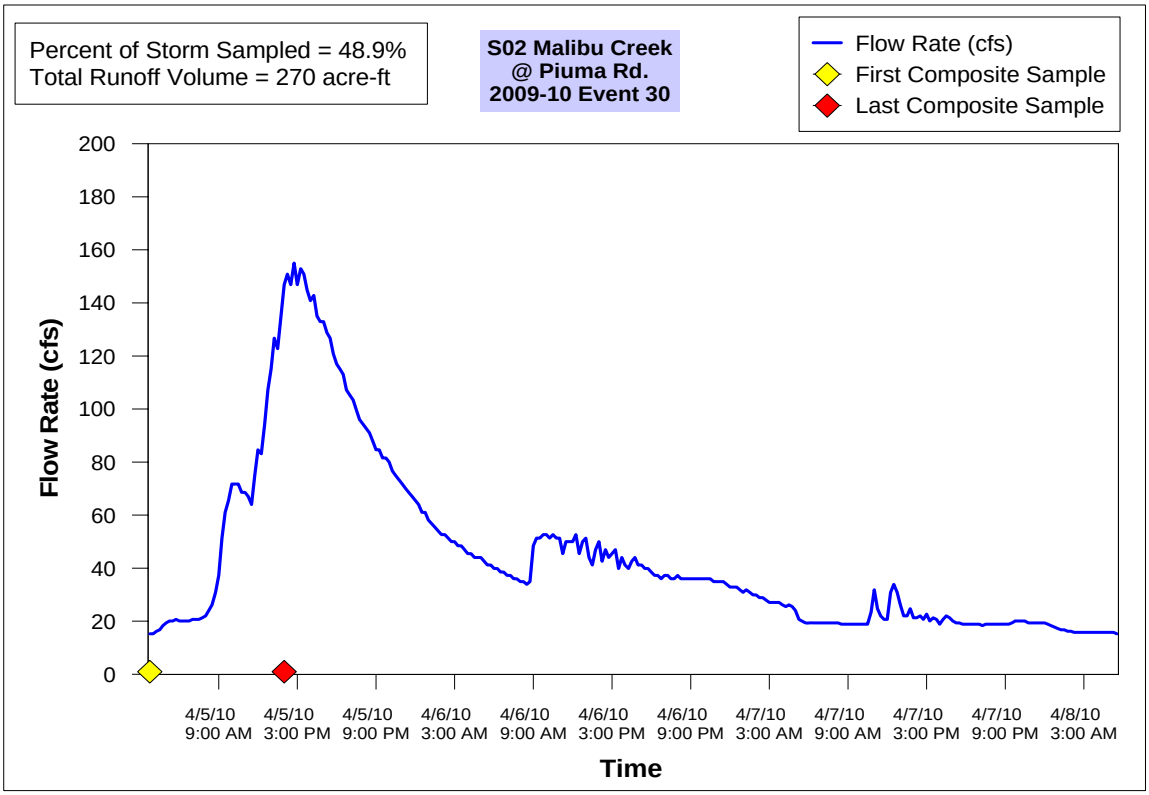

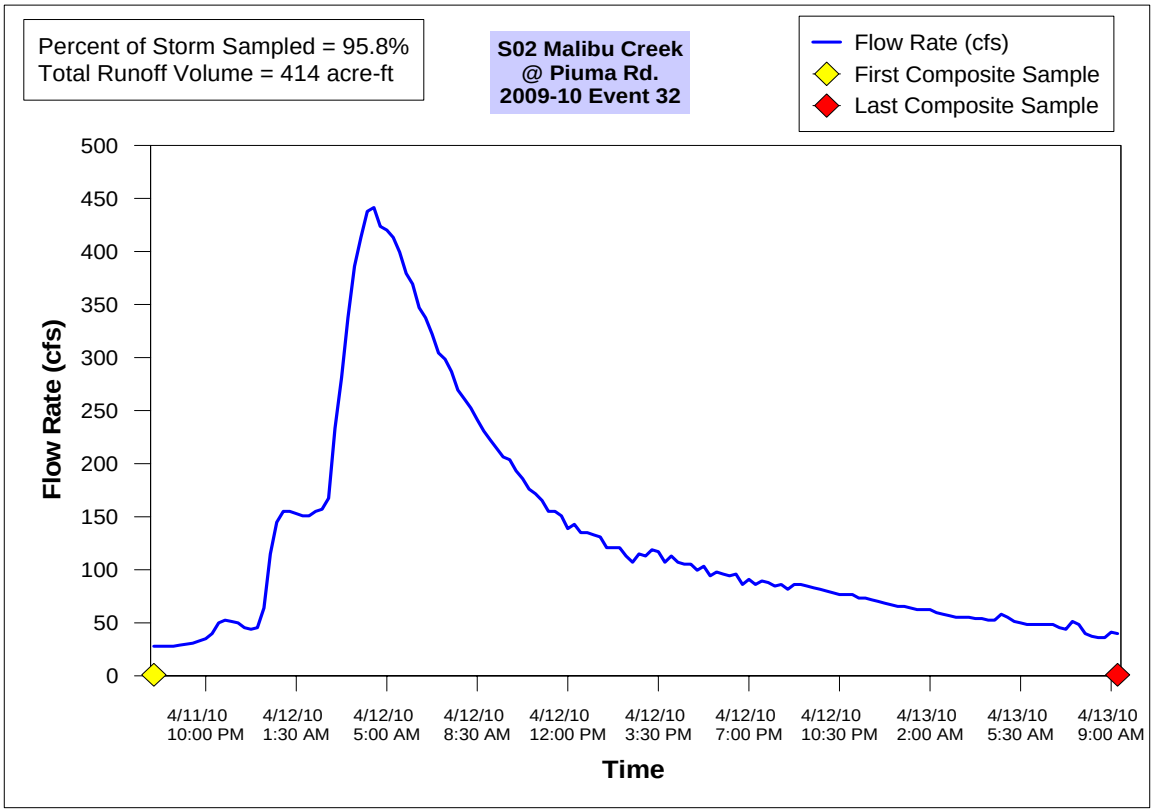

Figure A-2 continued. Malibu Creek @ Piuma Rd (S02) Wet Weather Event Hydrographs

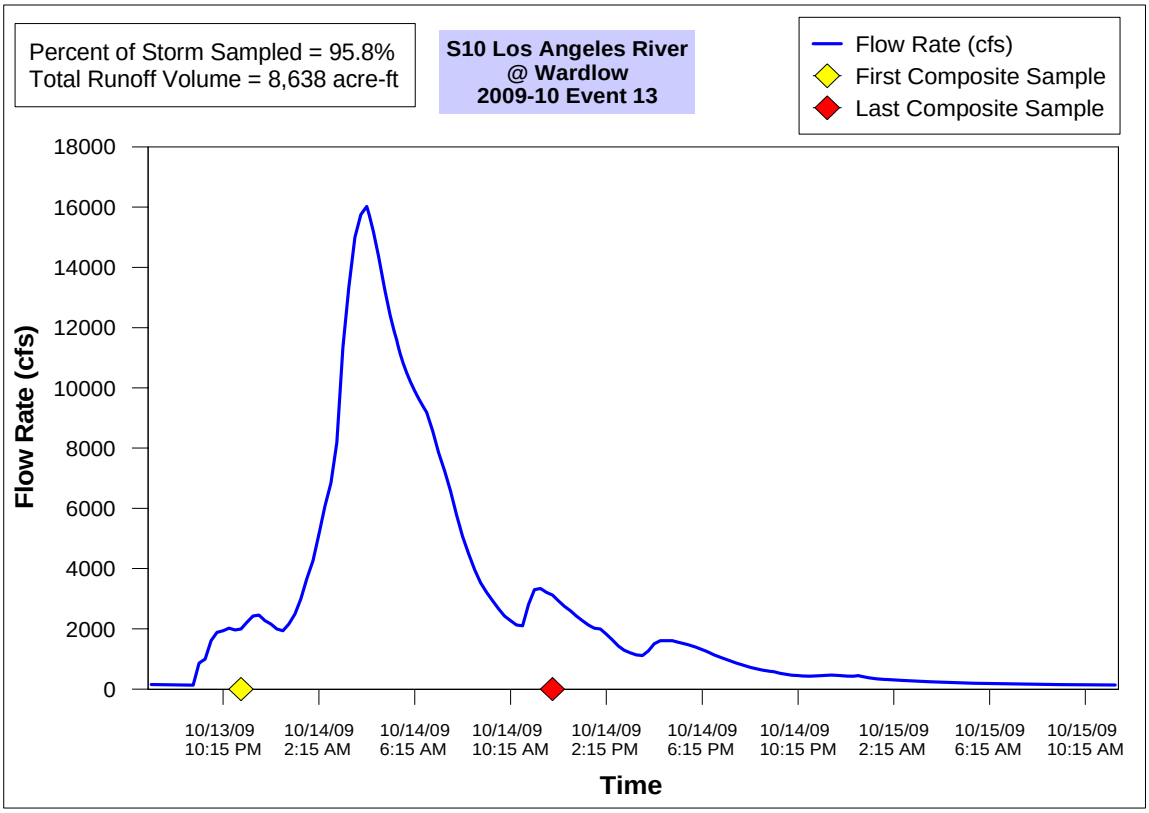

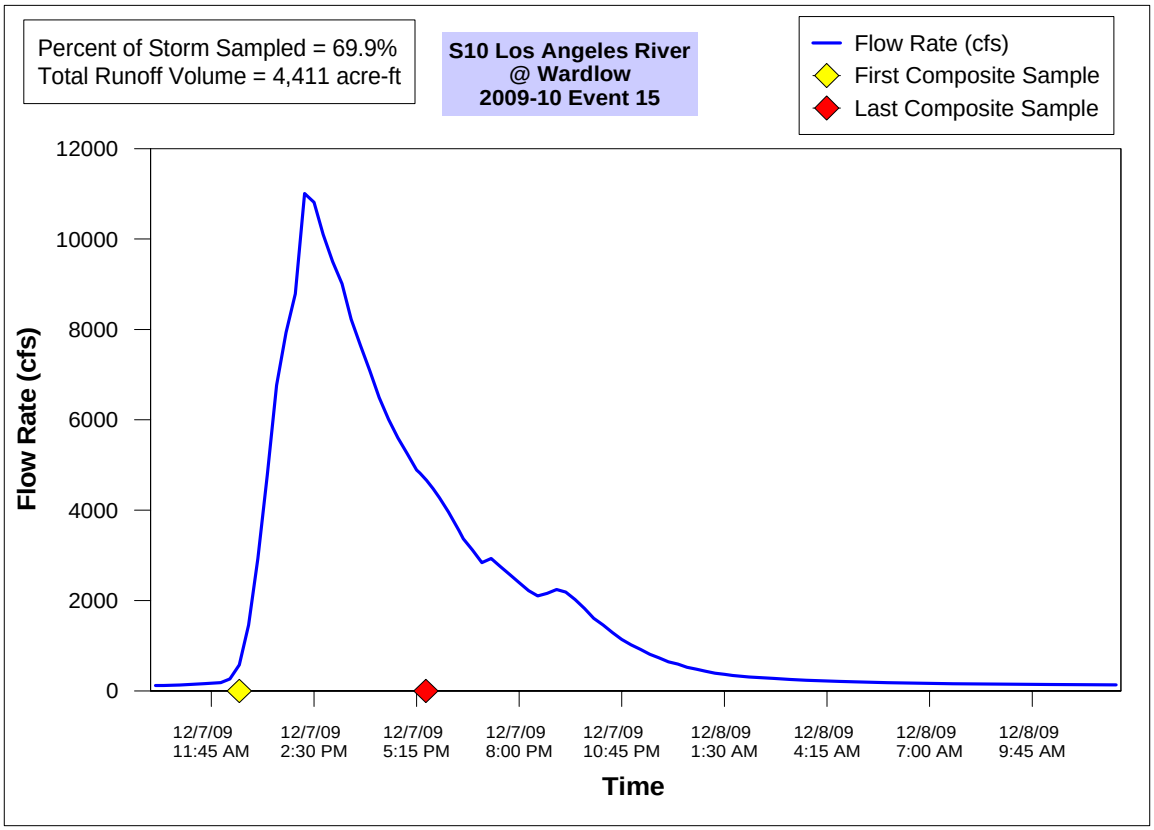

Figure A-3. Los Angeles River @ Wardlow (S10) Wet Weather Event Hydrographs

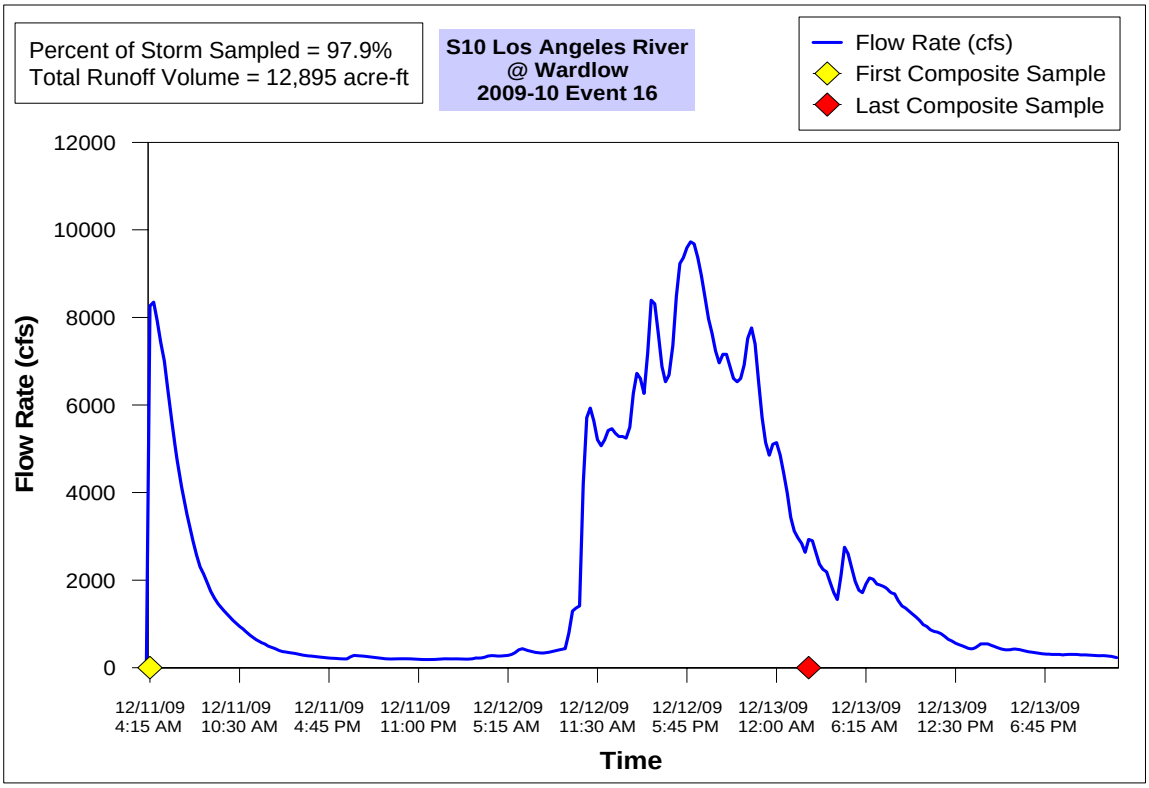

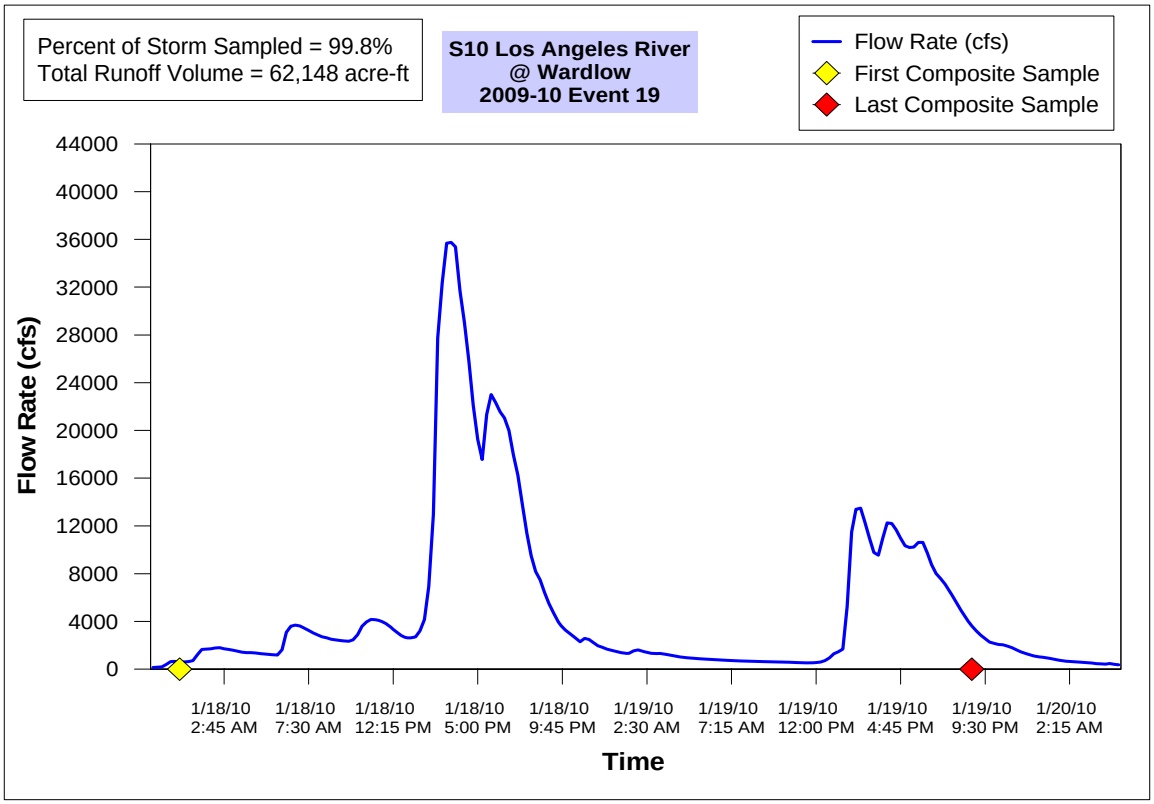

Figure A-3 continued. Los Angeles River @ Wardlow (S10) Wet Weather Event Hydrographs

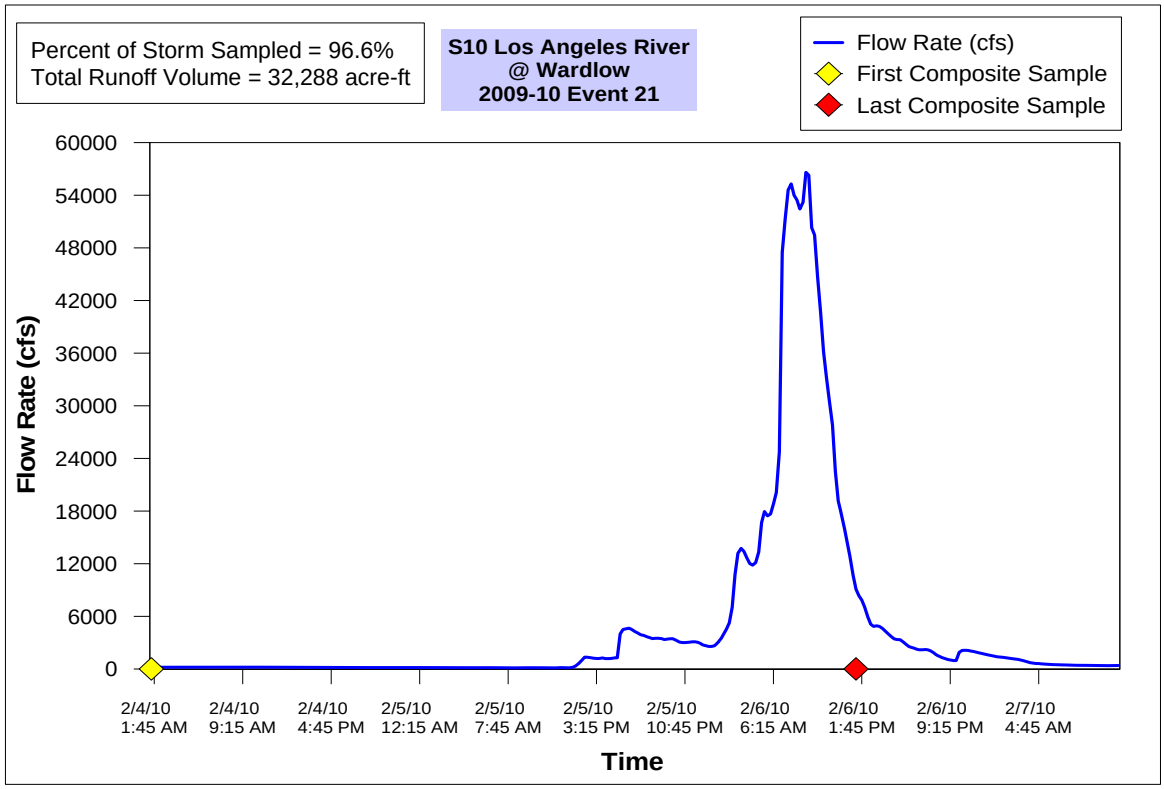

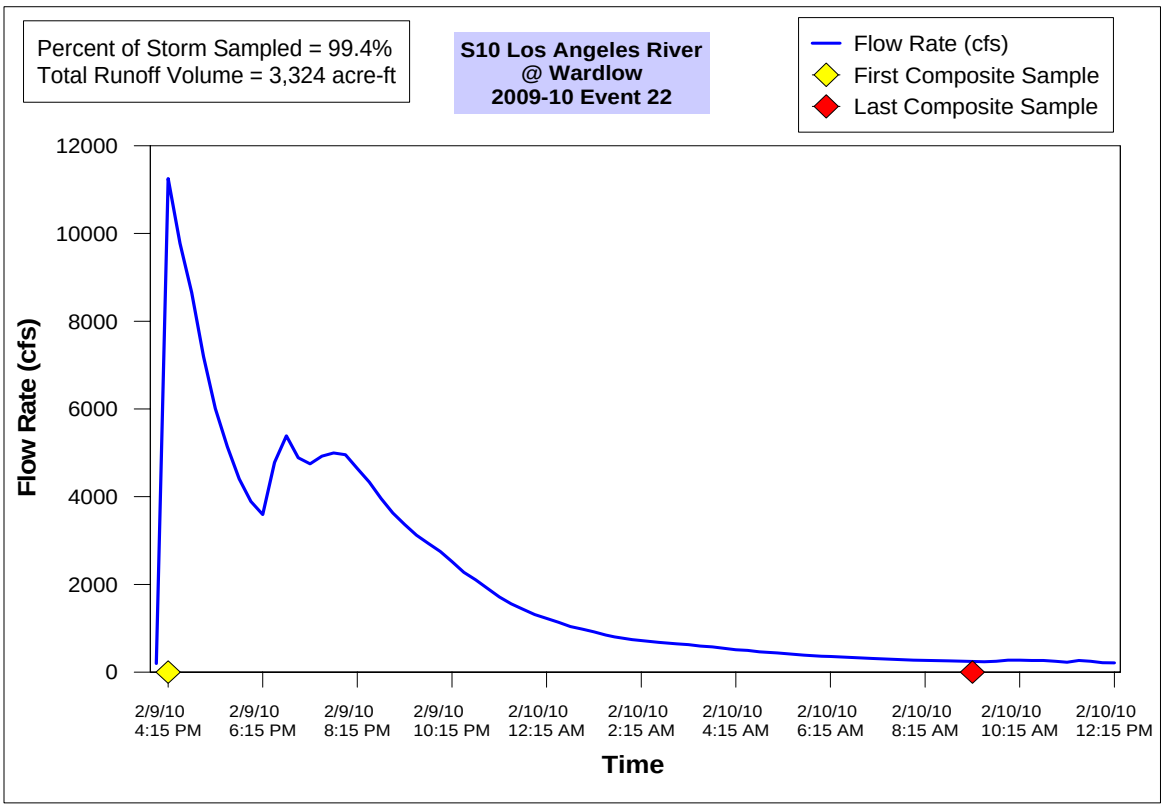

Figure A-3 continued. Los Angeles River @ Wardlow (S10) Wet Weather Event Hydrographs

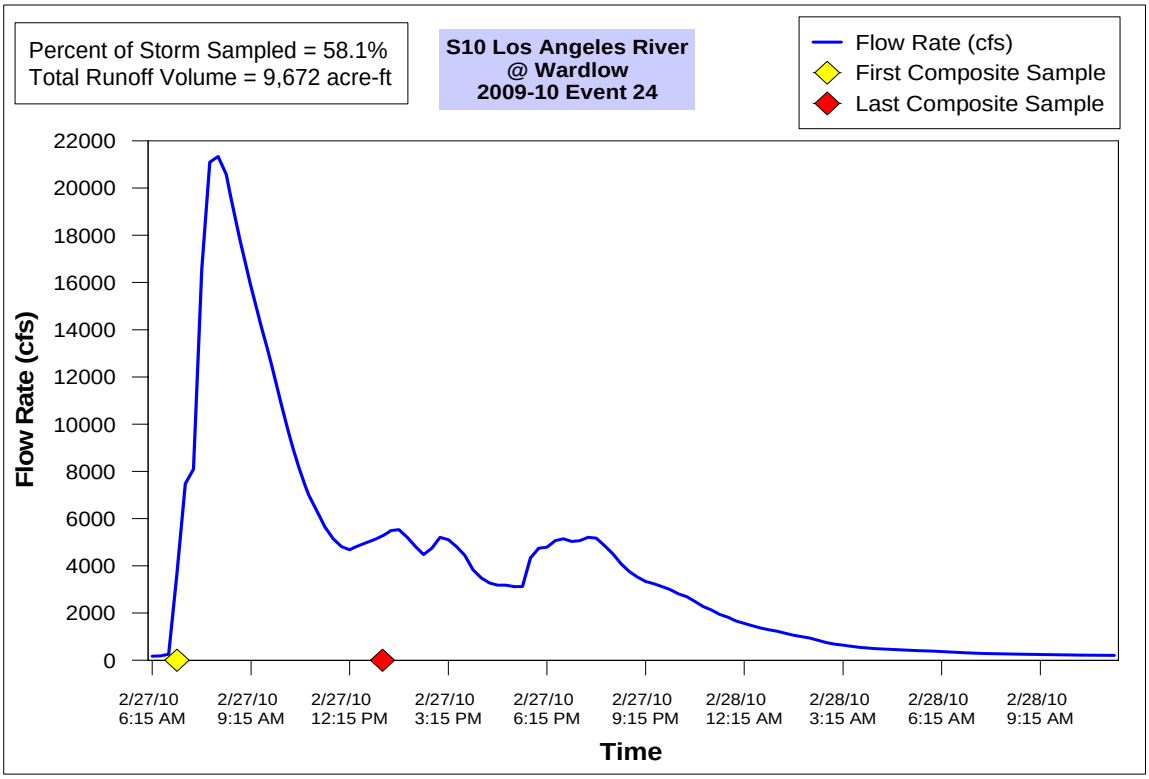

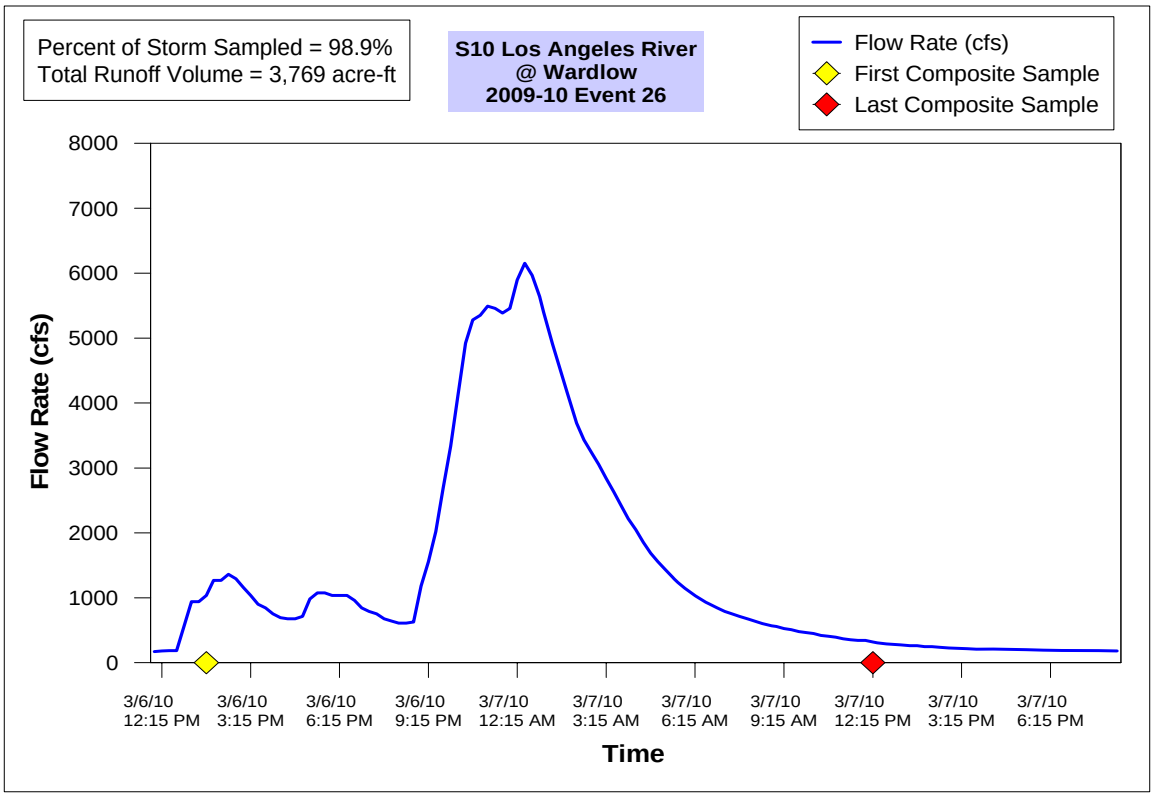

Figure A-3 continued. Los Angeles River @ Wardlow (S10) Wet Weather Event Hydrographs

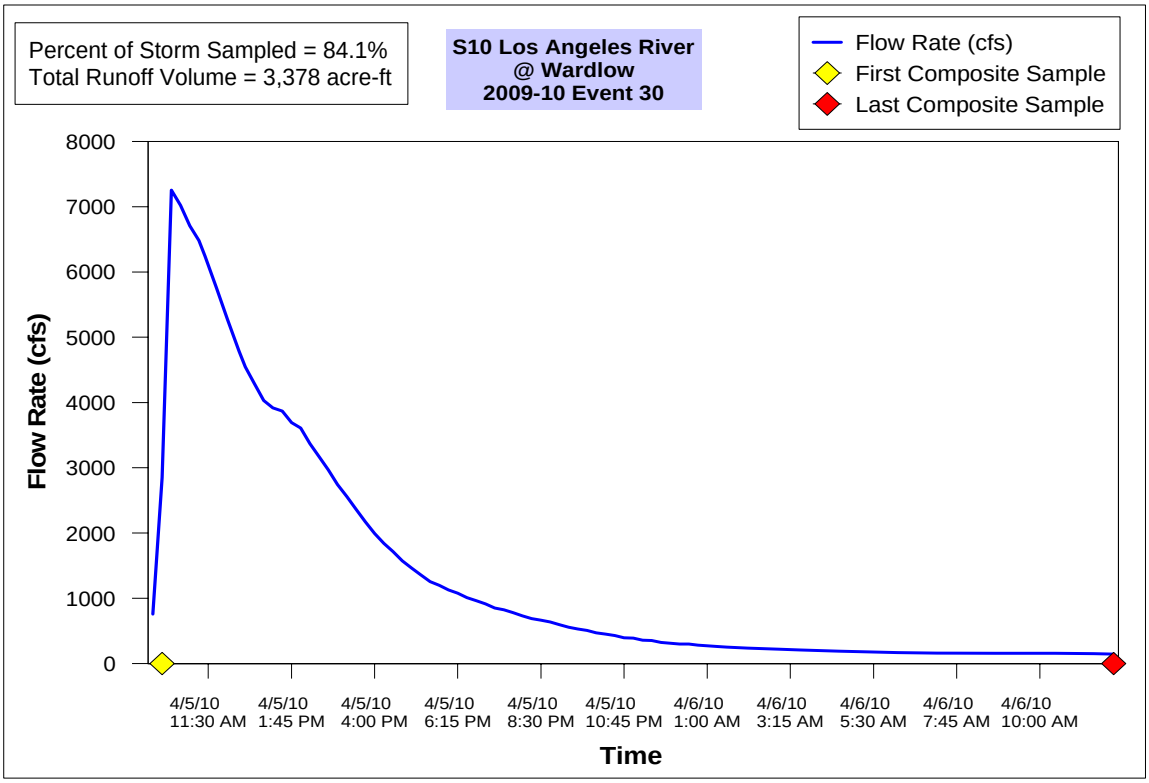

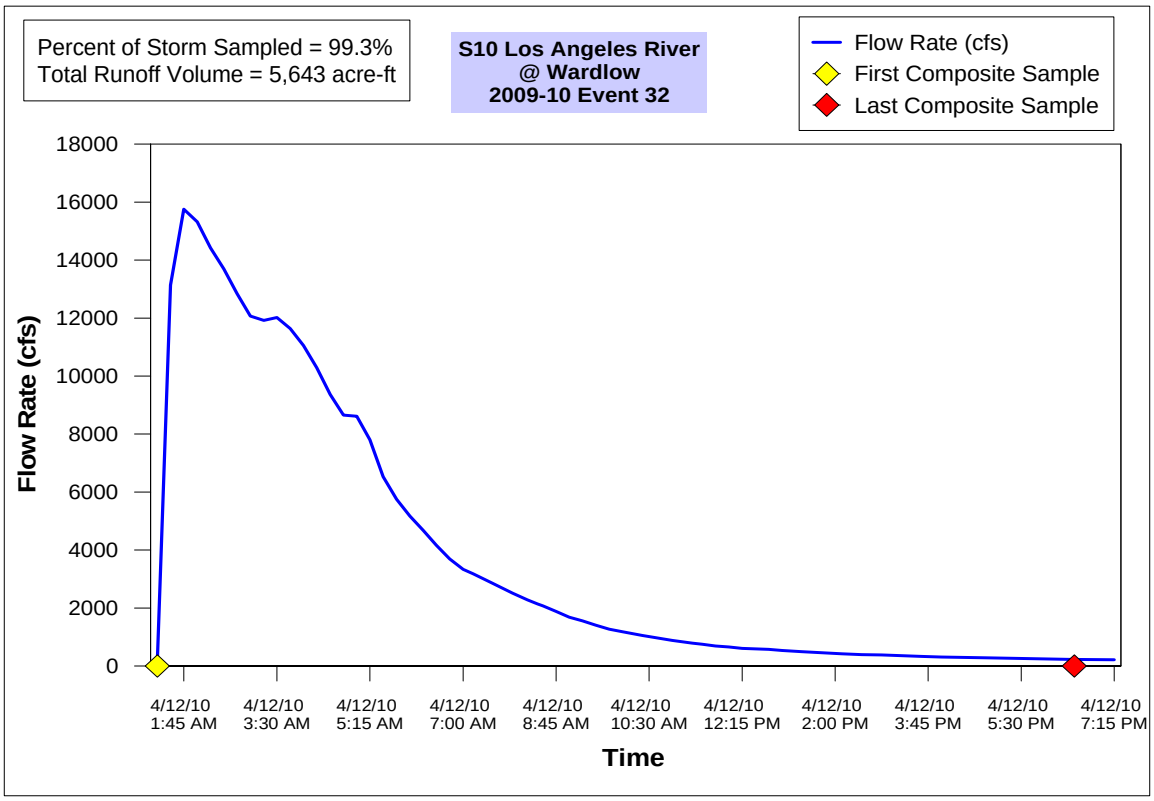

Figure A-3 continued. Los Angeles River @ Wardlow (S10) Wet Weather Event Hydrographs

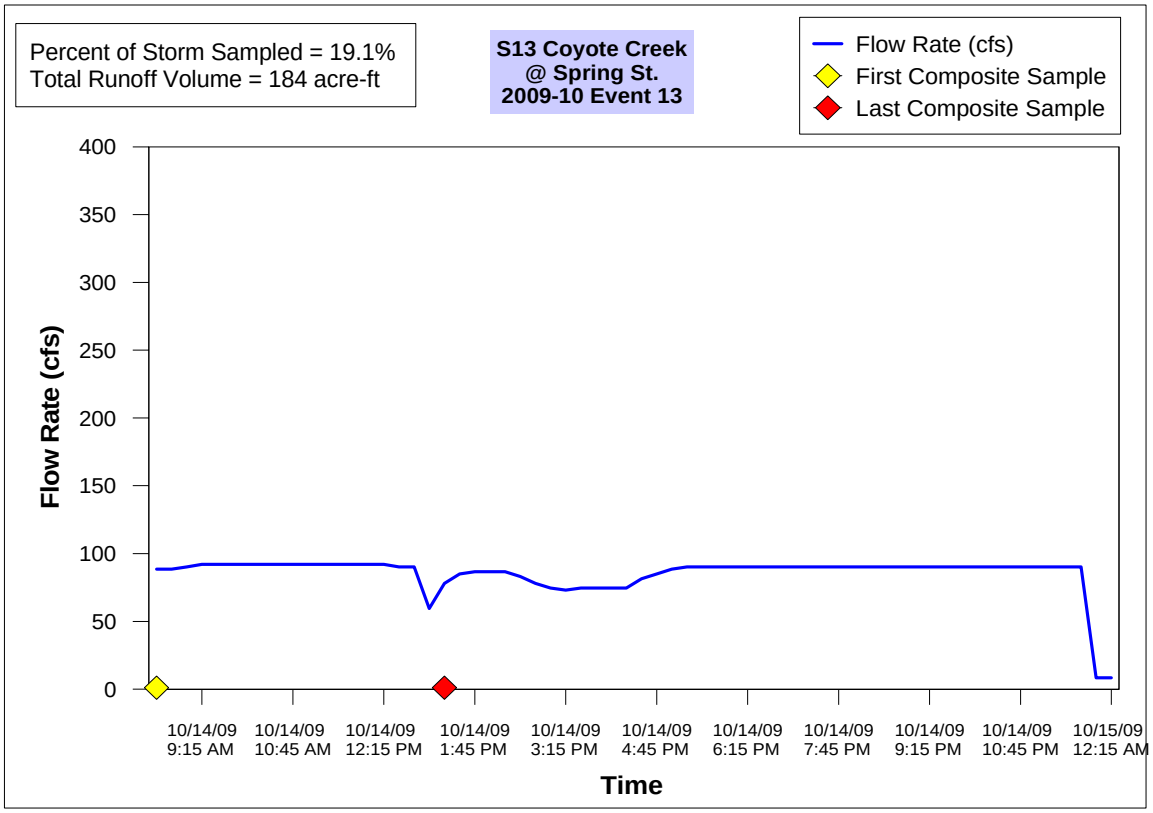

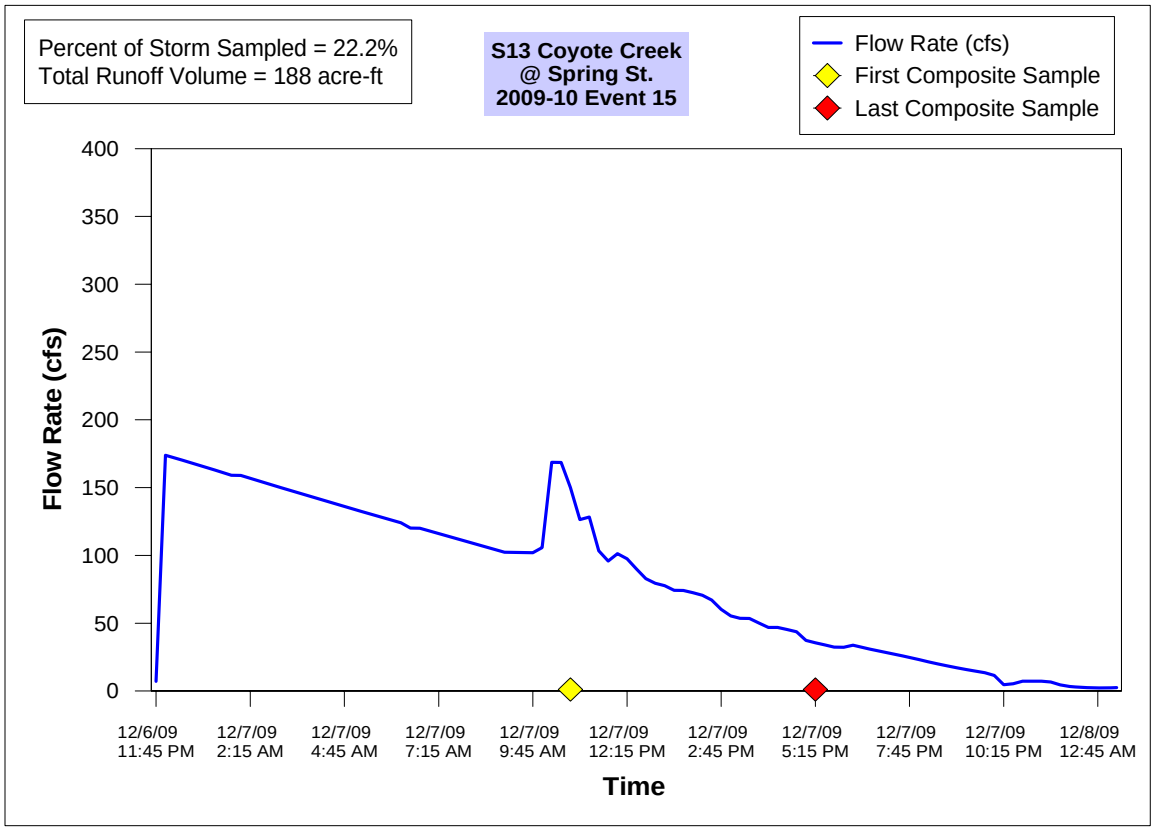

Figure A-4. Coyote Creek @ Spring St. (S13) Wet Weather Event Hydrographs

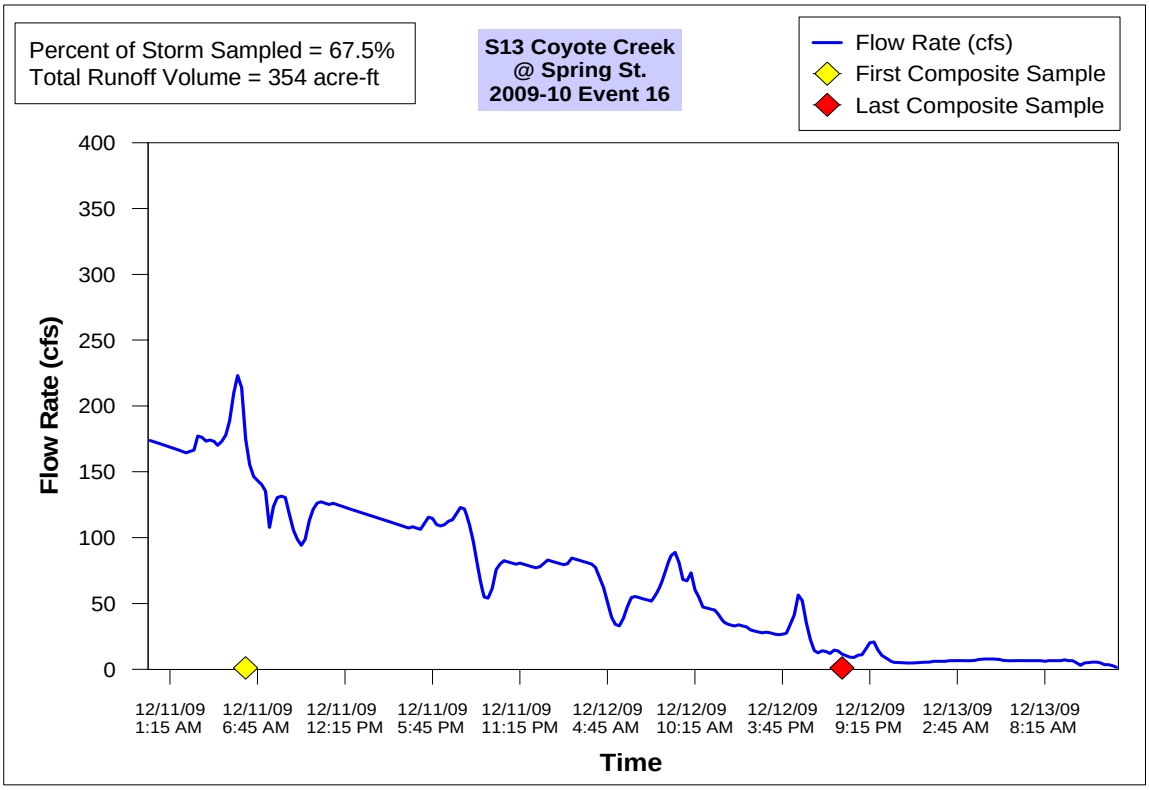

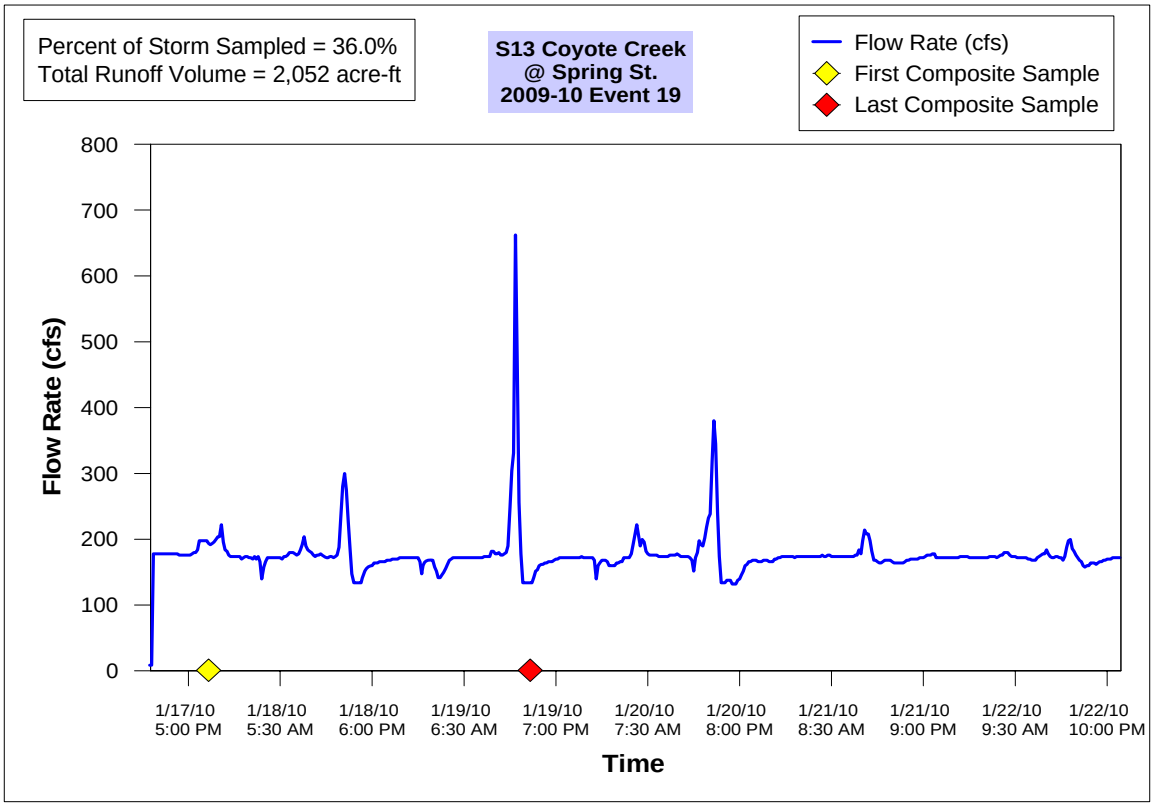

Figure A-4 continued. Coyote Creek @ Spring St. (S13) Wet Weather Event Hydrographs

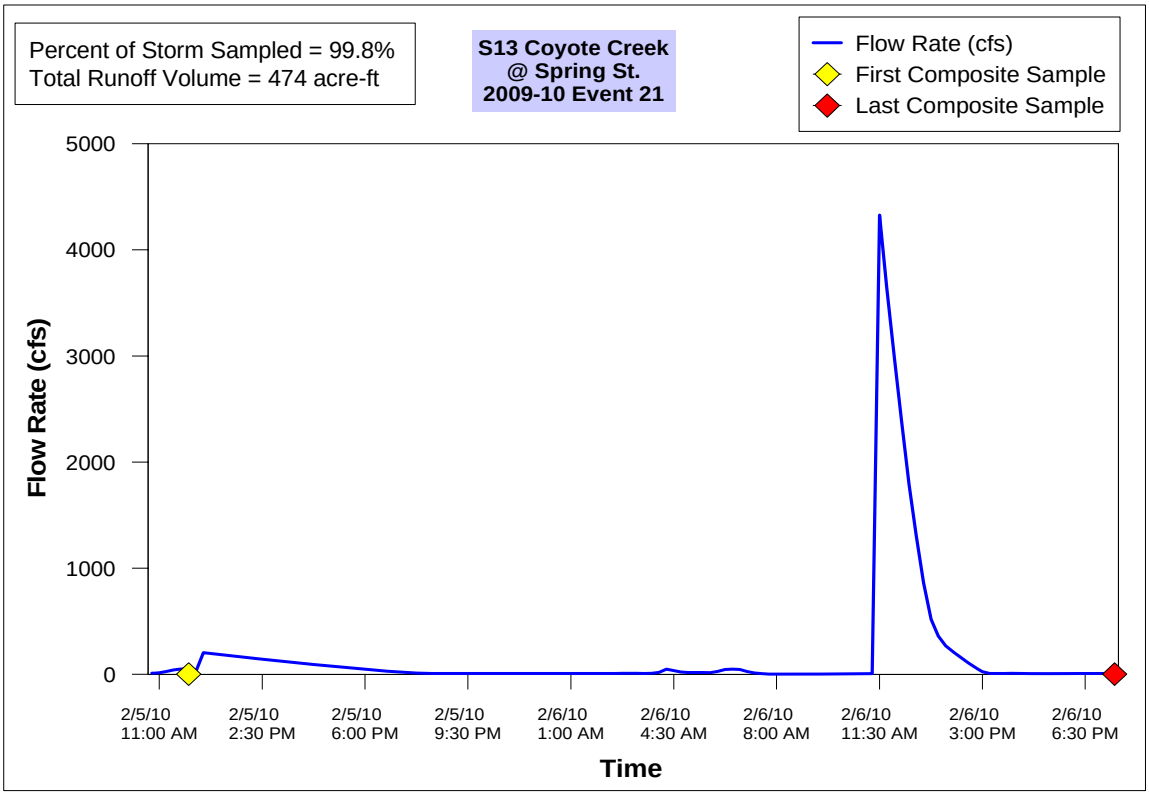

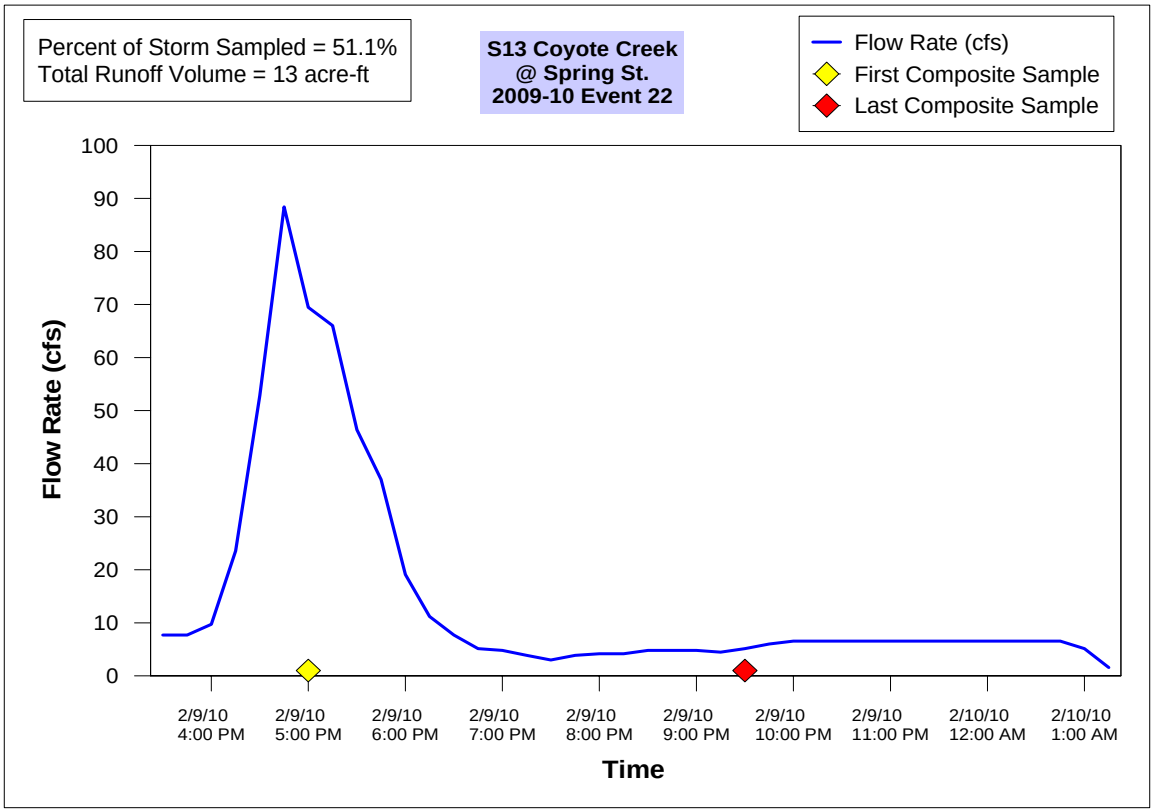

Figure A-4 continued. Coyote Creek @ Spring St. (S13) Wet Weather Event Hydrographs

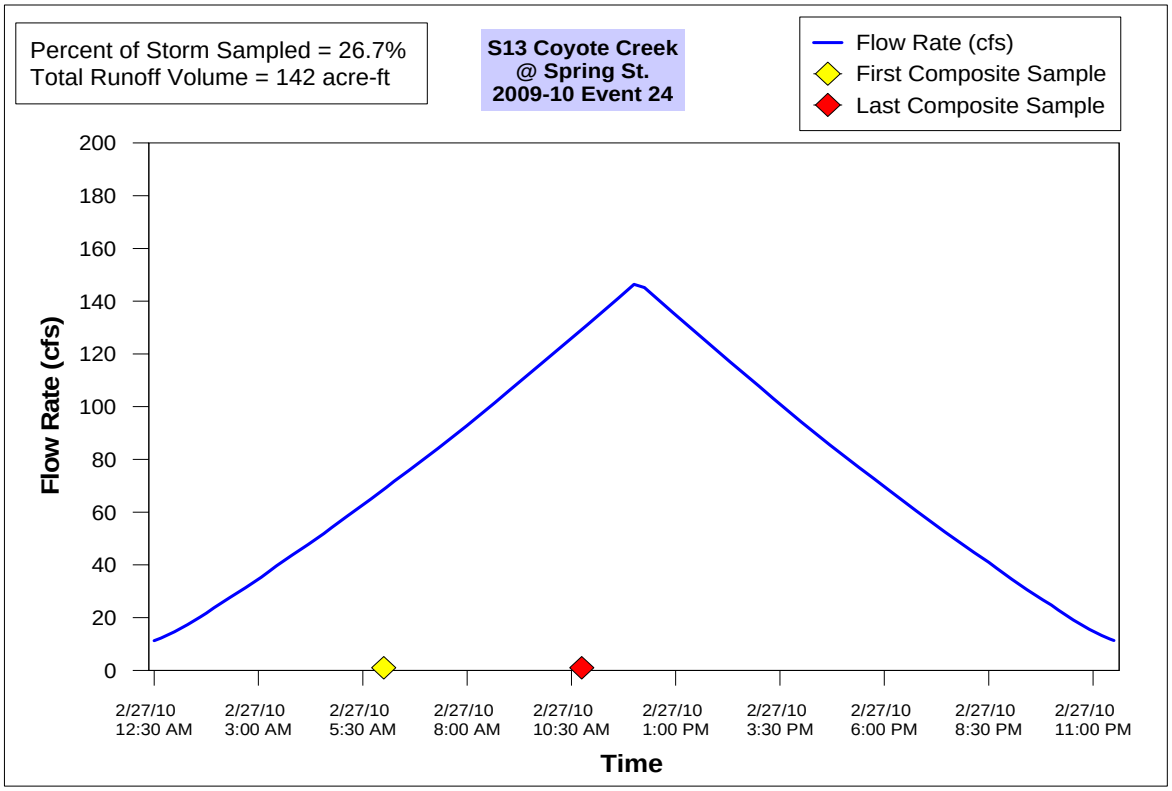

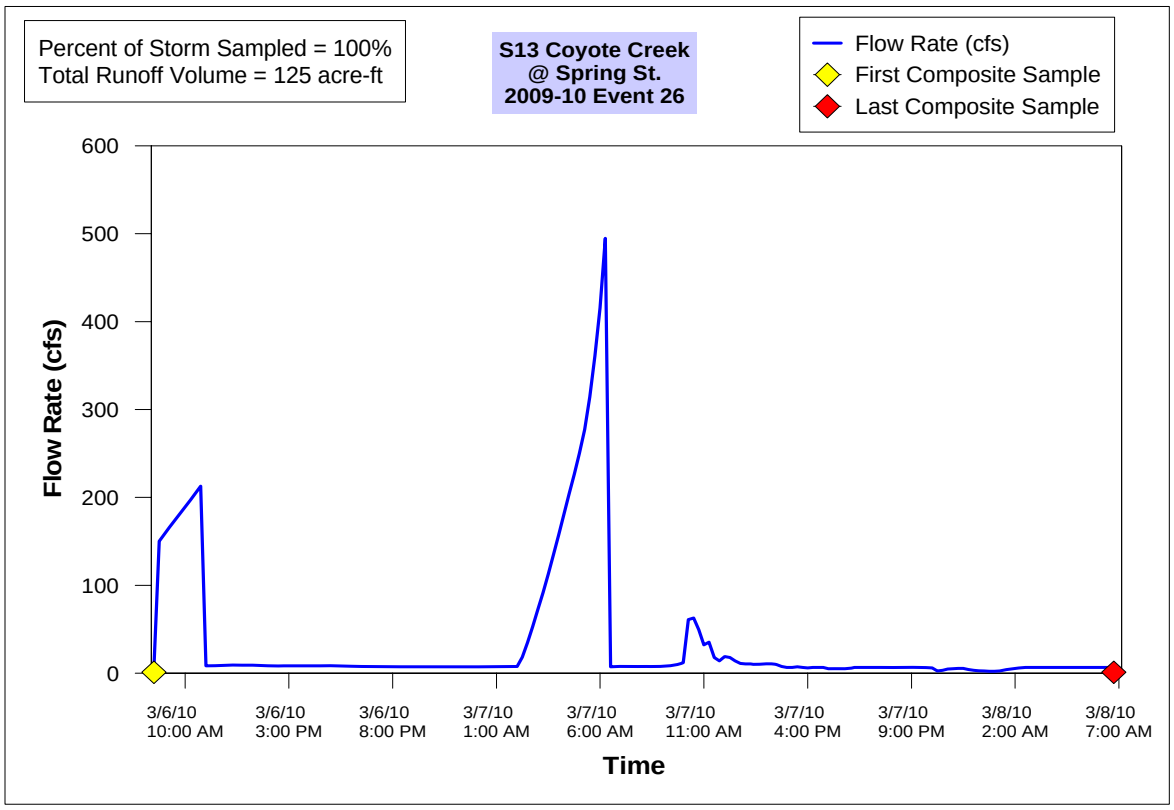

Figure A-4 continued. Coyote Creek @ Spring St. (S13) Wet Weather Event Hydrographs

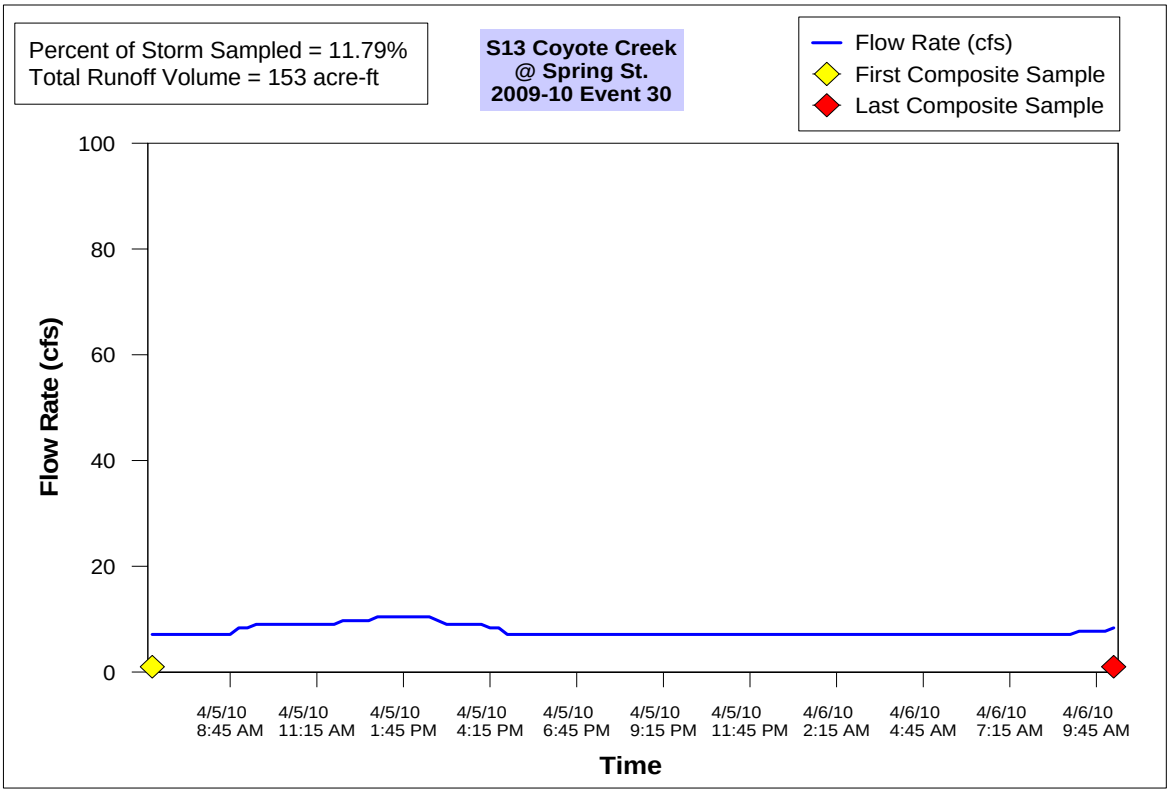

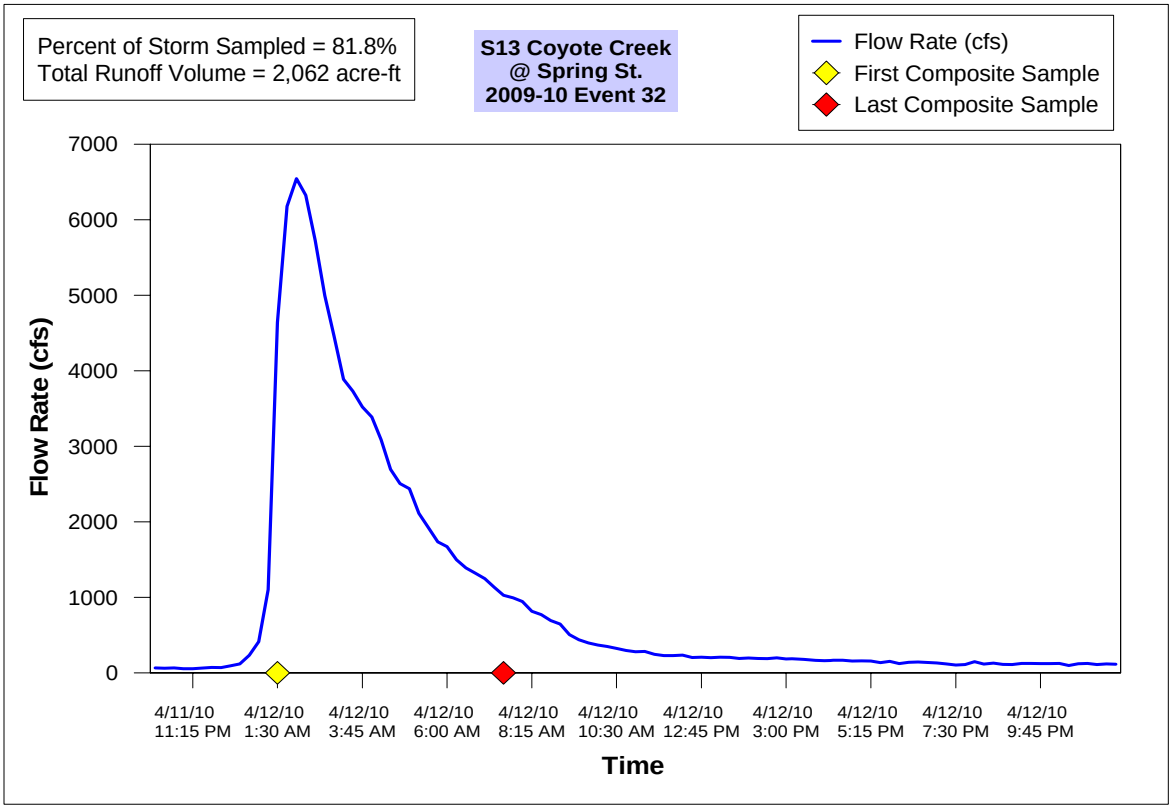

Figure A-4 continued. Coyote Creek @ Spring St. (S13) Wet Weather Event Hydrographs

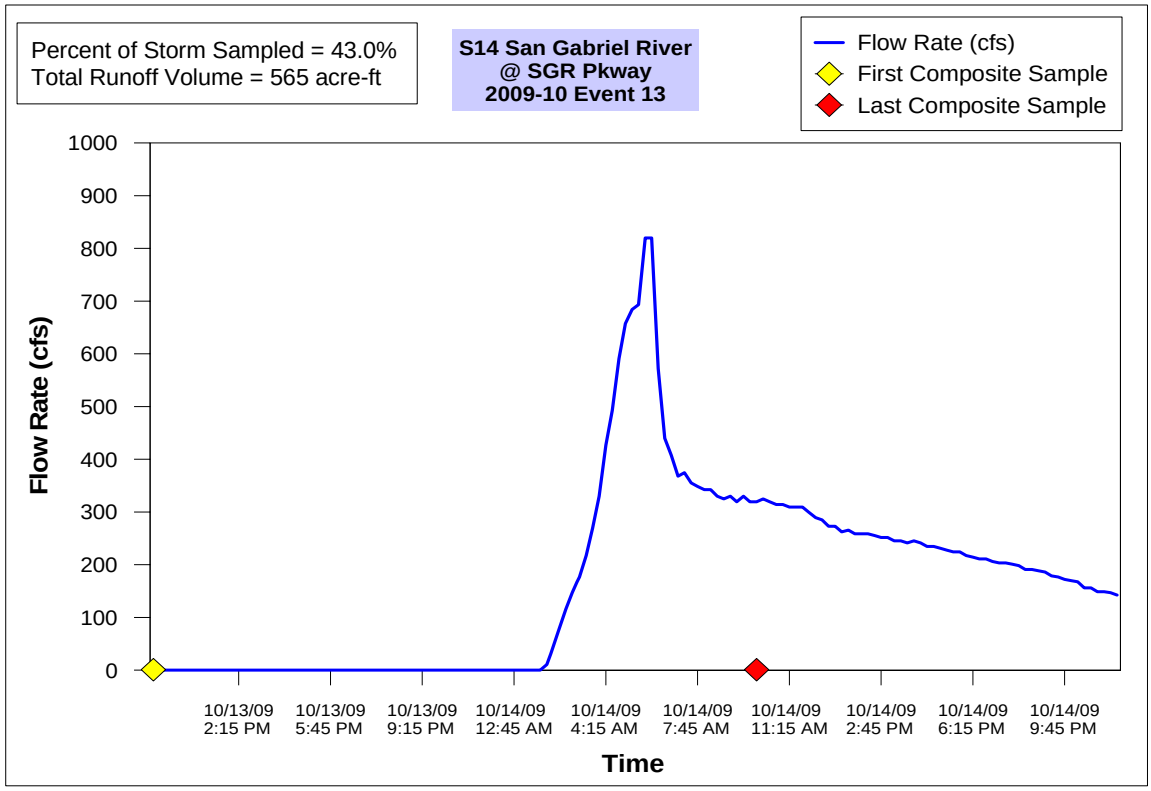

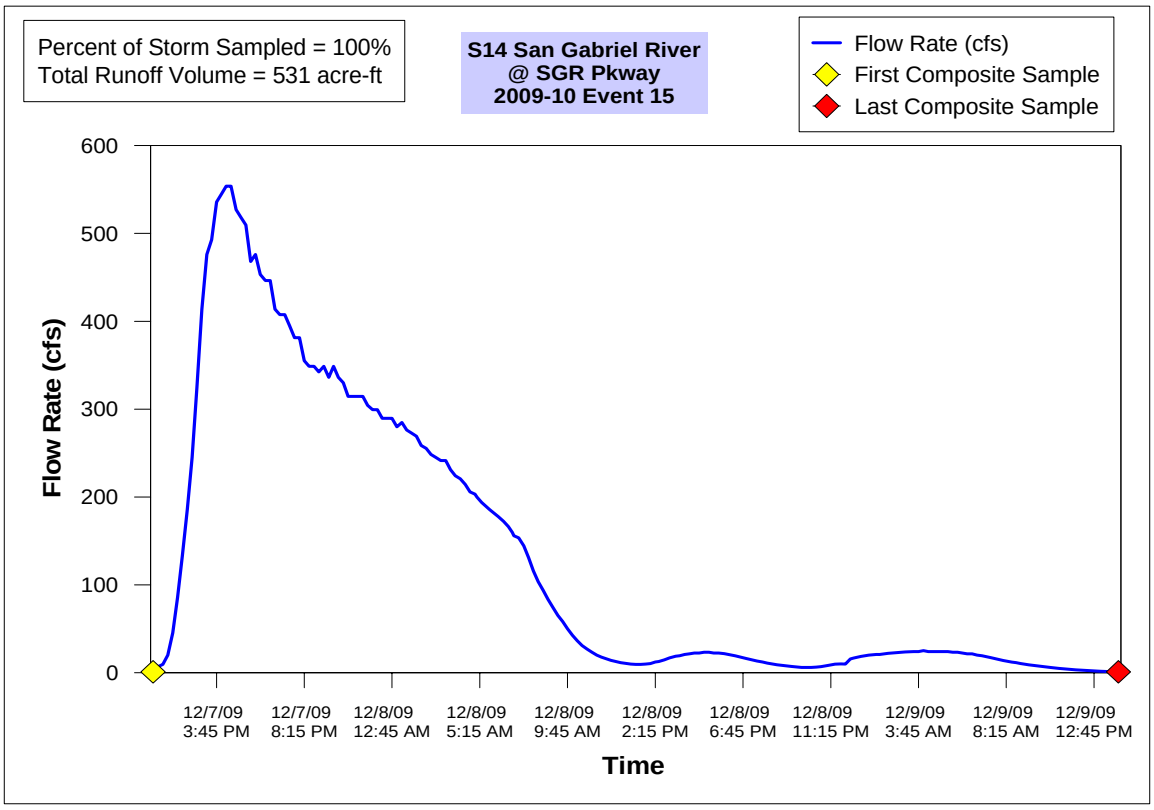

Figure A-5. San Gabriel River @ SGR Pkway (S14) Wet Weather Event Hydrographs

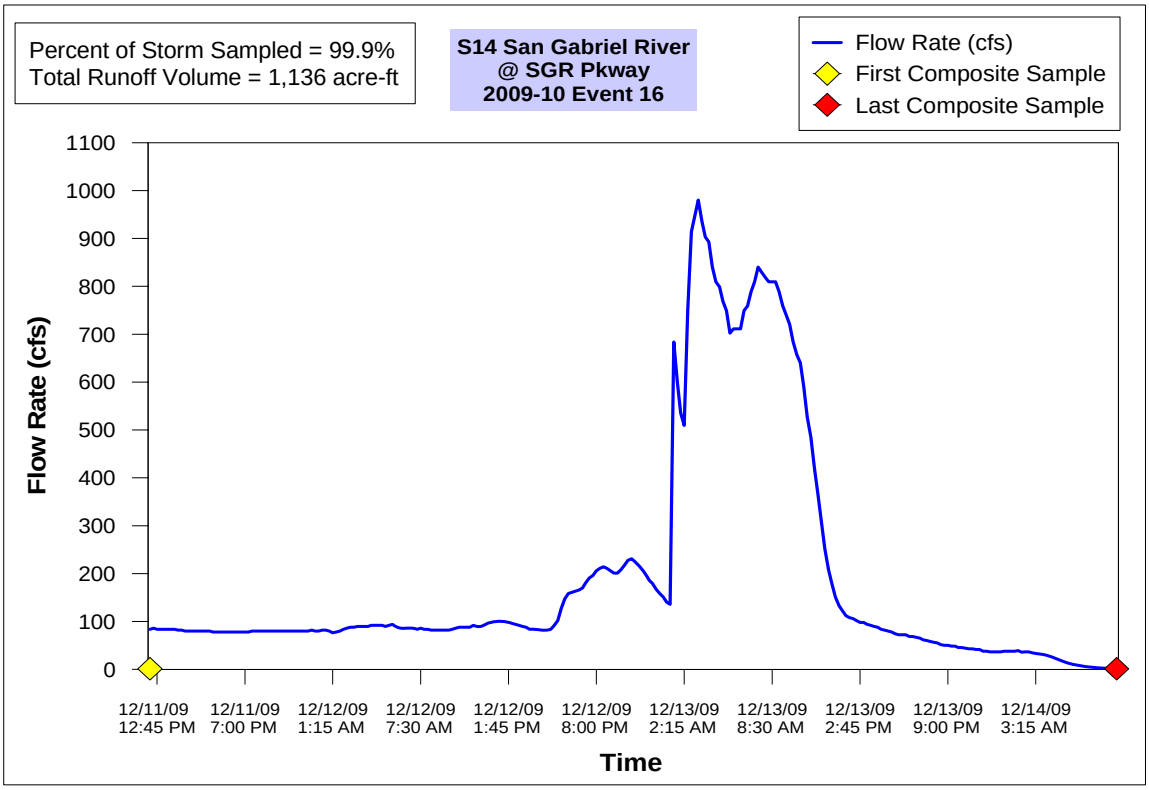

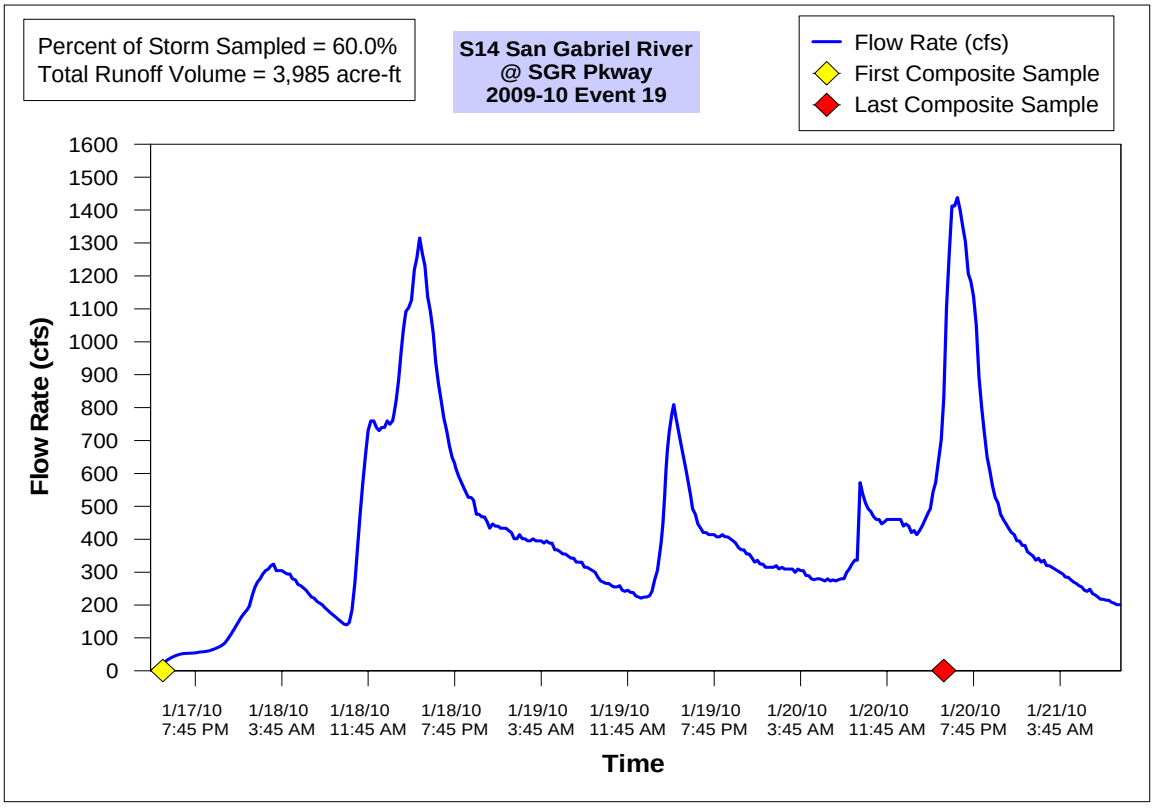

Figure A-5 continued. San Gabriel River @ SGR Pkway (S14) Wet Weather Event Hydrographs

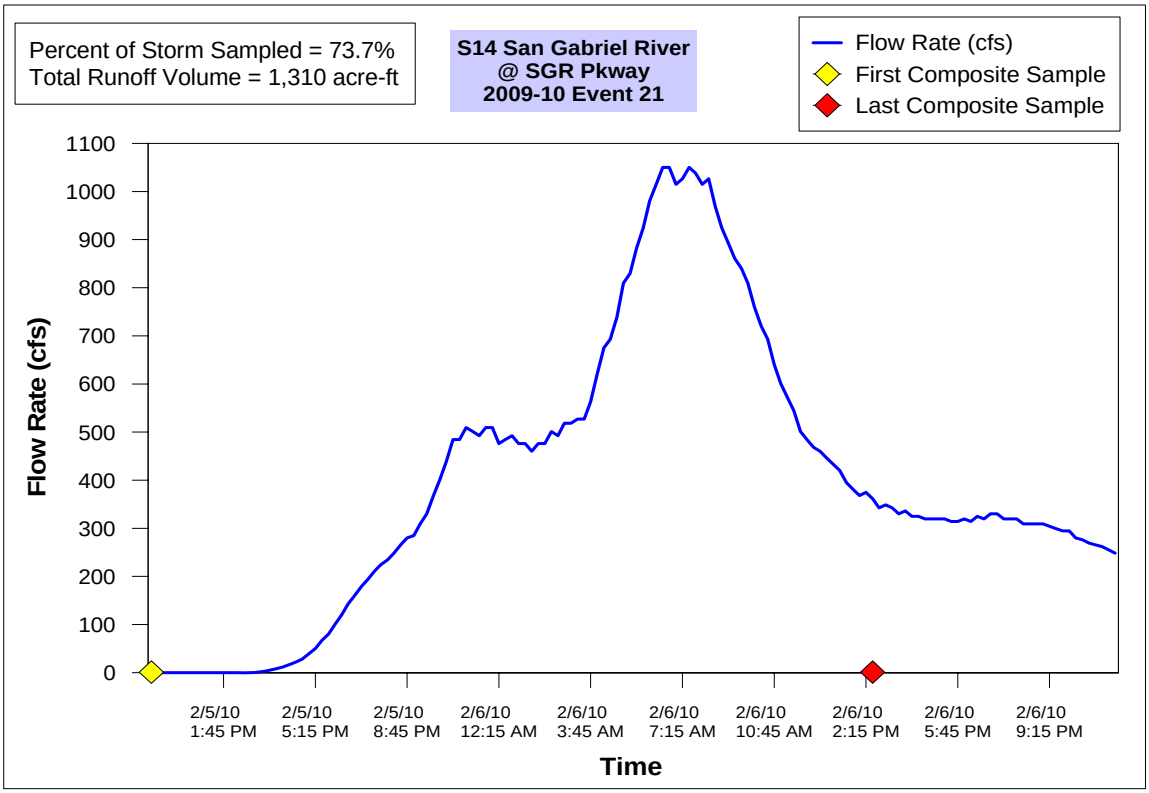

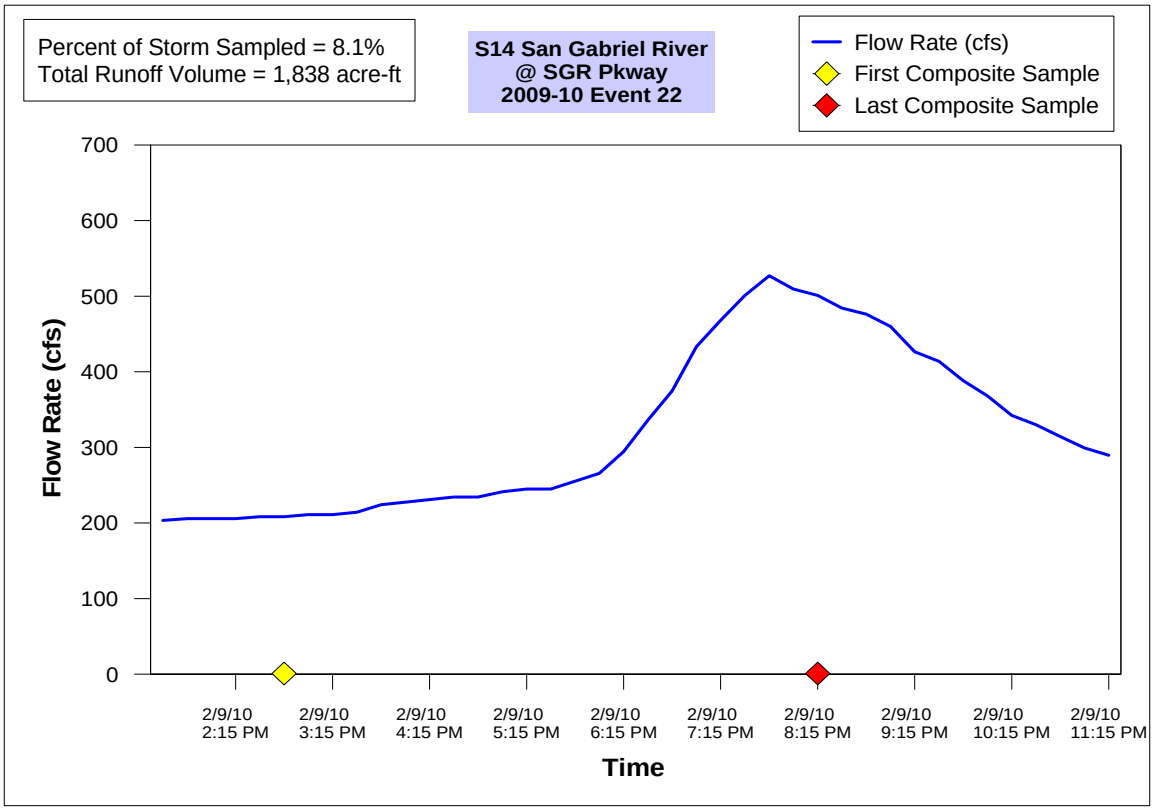

Figure A-5 continued. San Gabriel River @ SGR Pkway (S14) Wet Weather Event Hydrographs

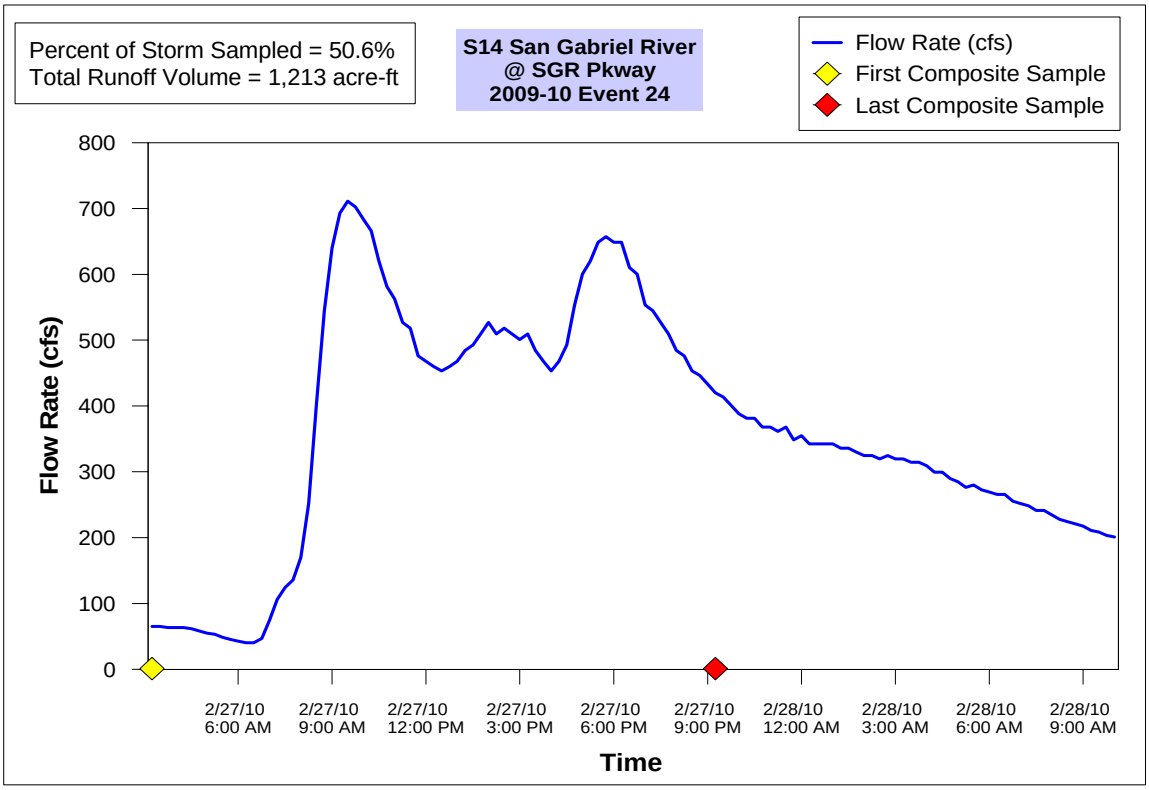

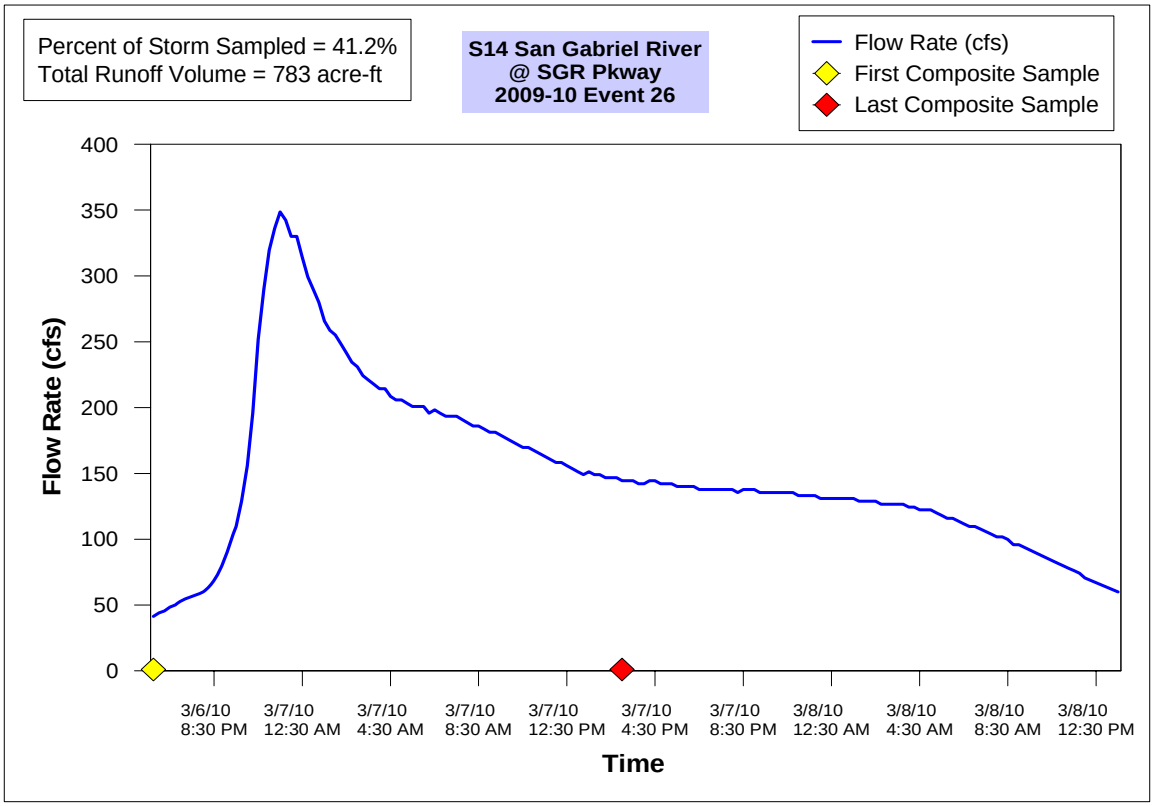

Figure A-5 continued. San Gabriel River @ SGR Pkway (S14) Wet Weather Event Hydrographs

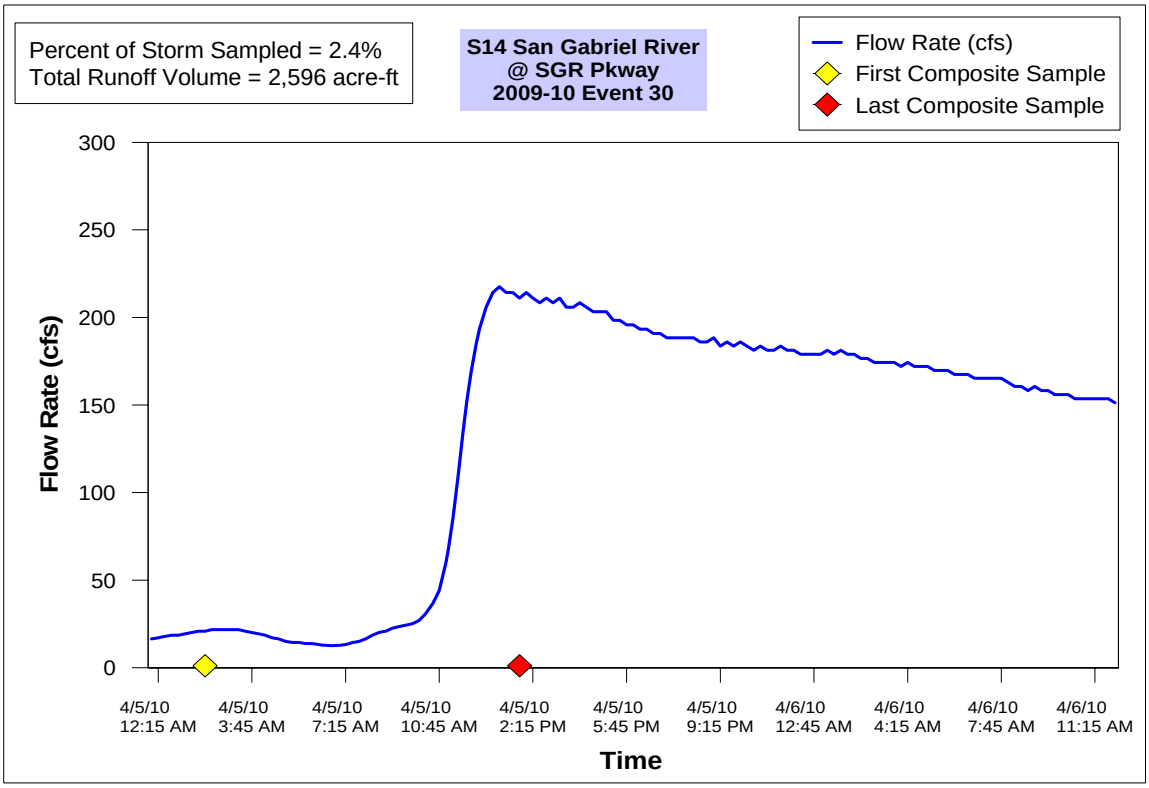

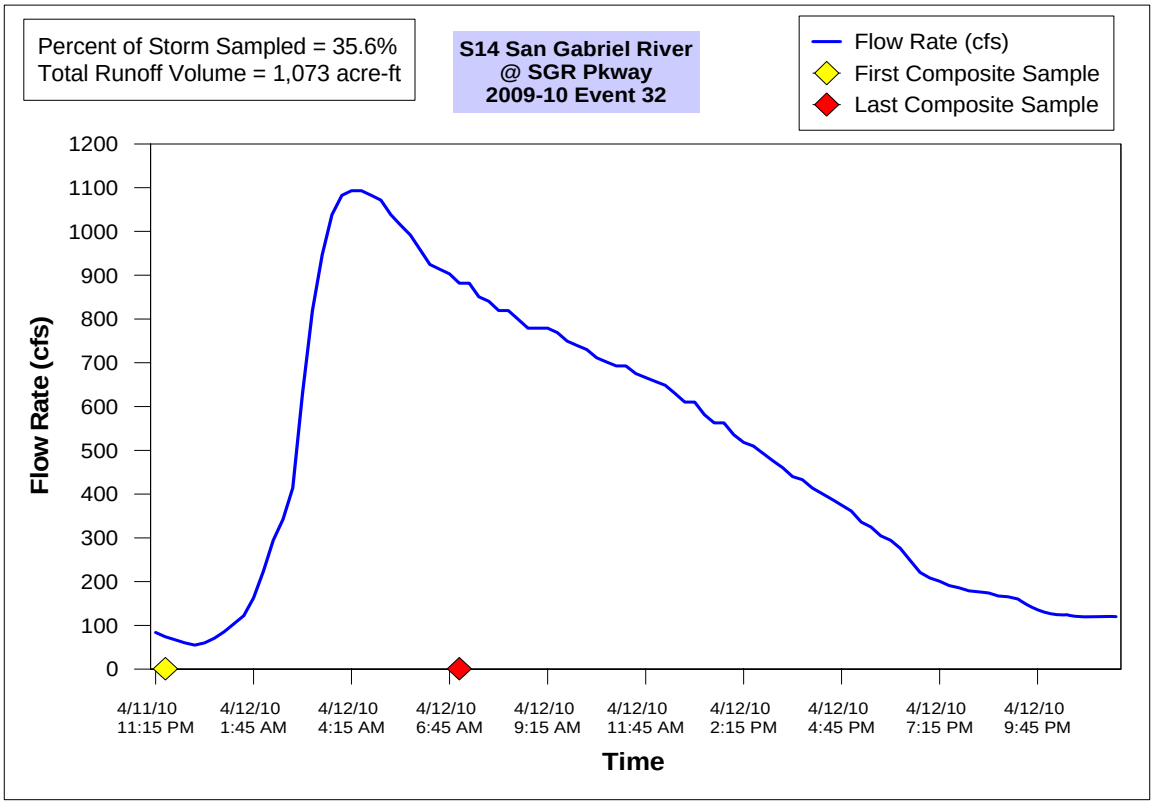

Figure A-5 continued. San Gabriel River @ SGR Pkway (S14) Wet Weather Event Hydrographs

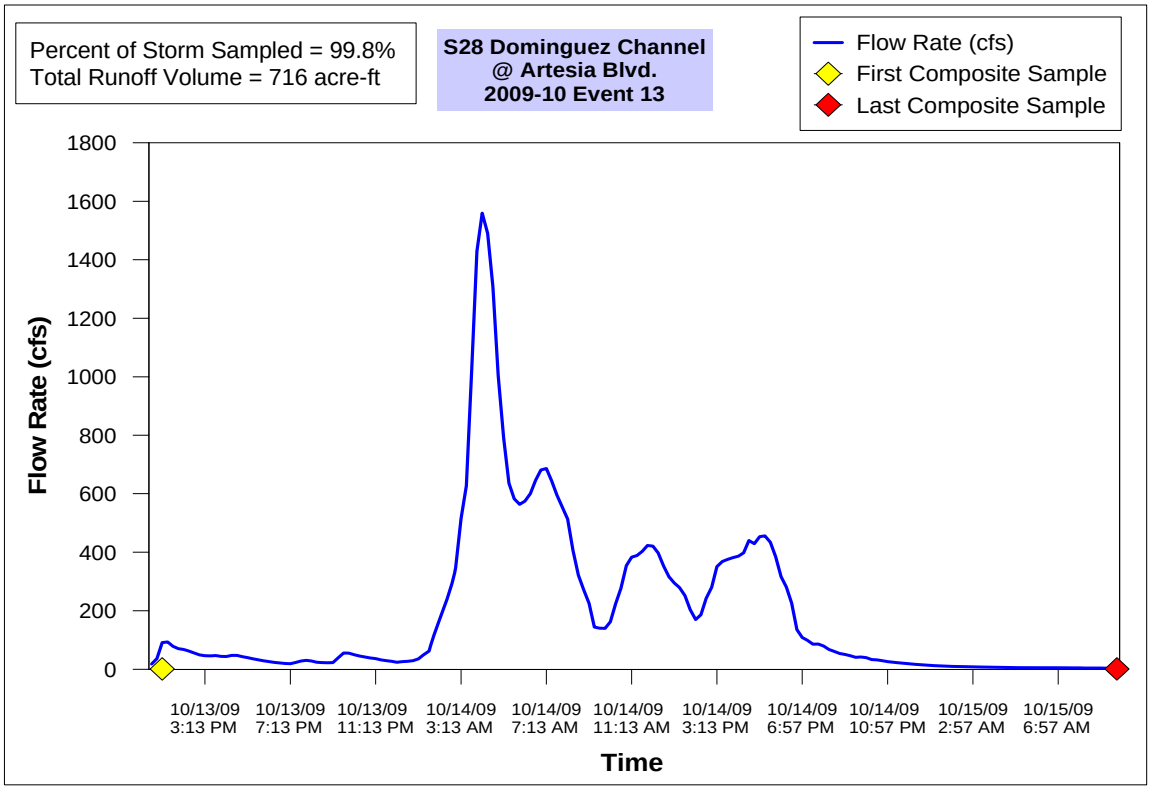

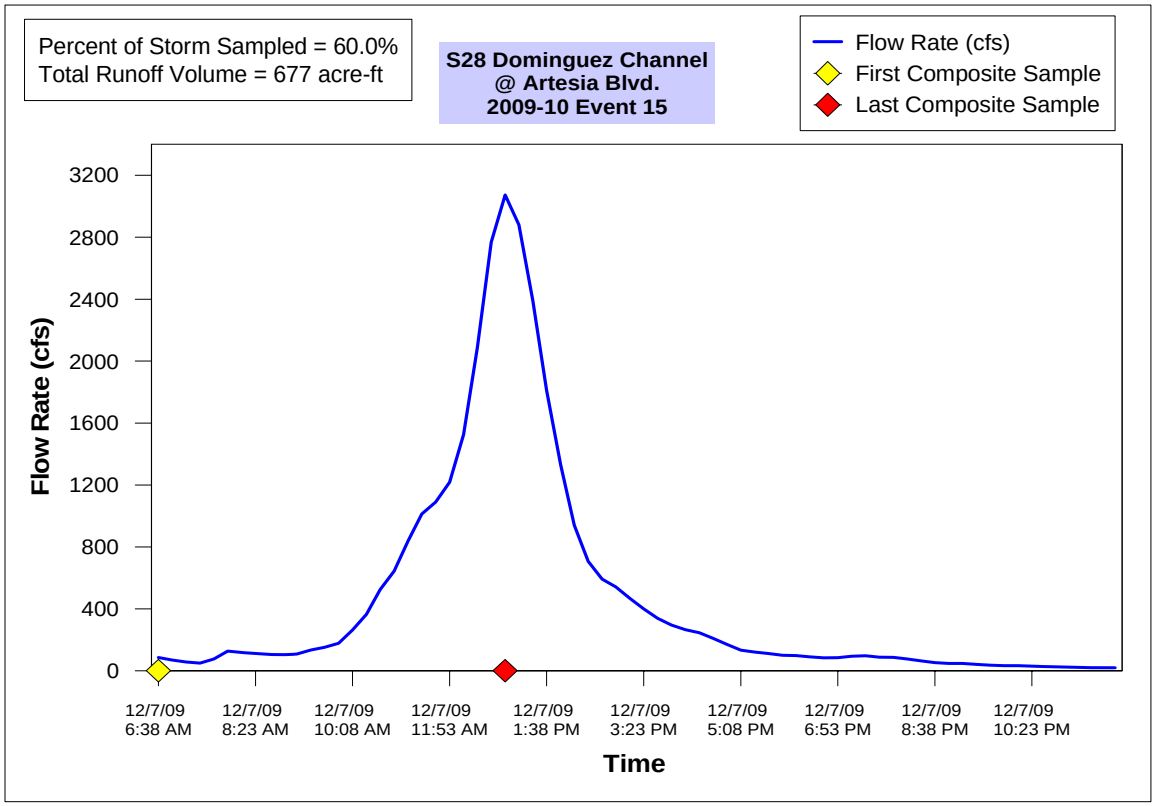

Figure A-6. Dominguez Channel @ Artesia Blvd. (S28) Wet Weather Event Hydrographs

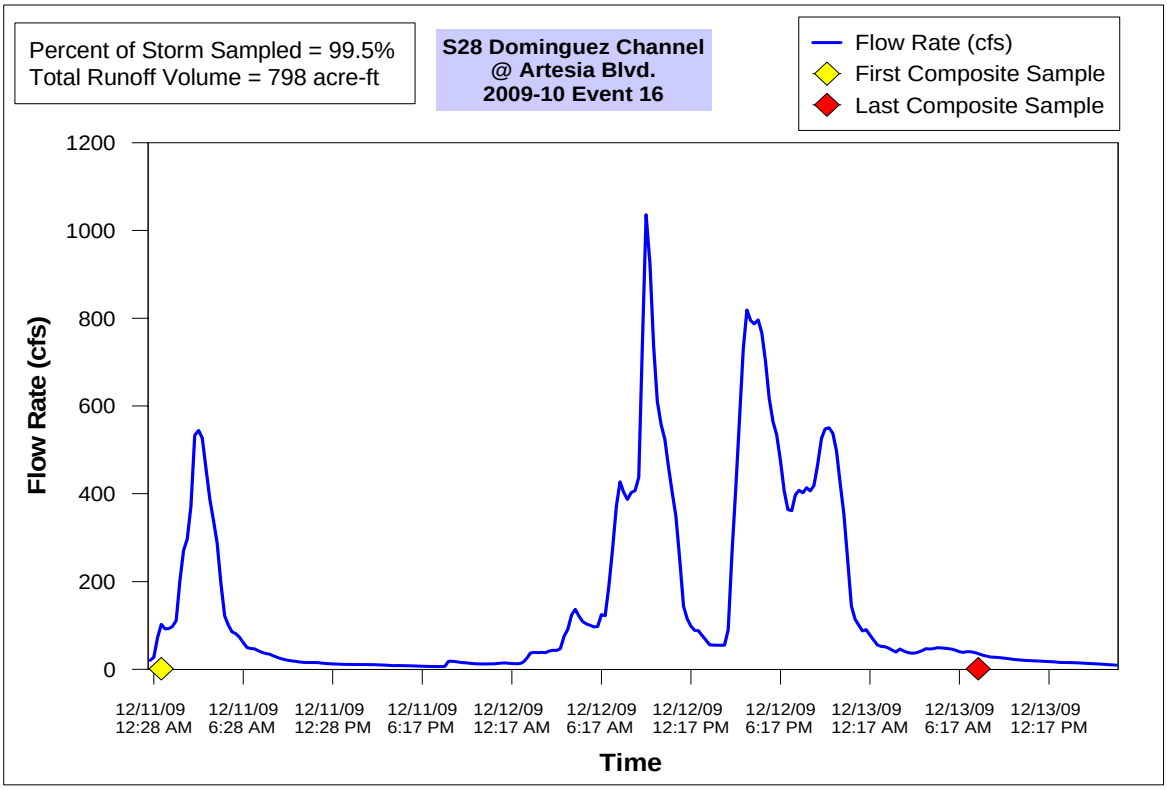

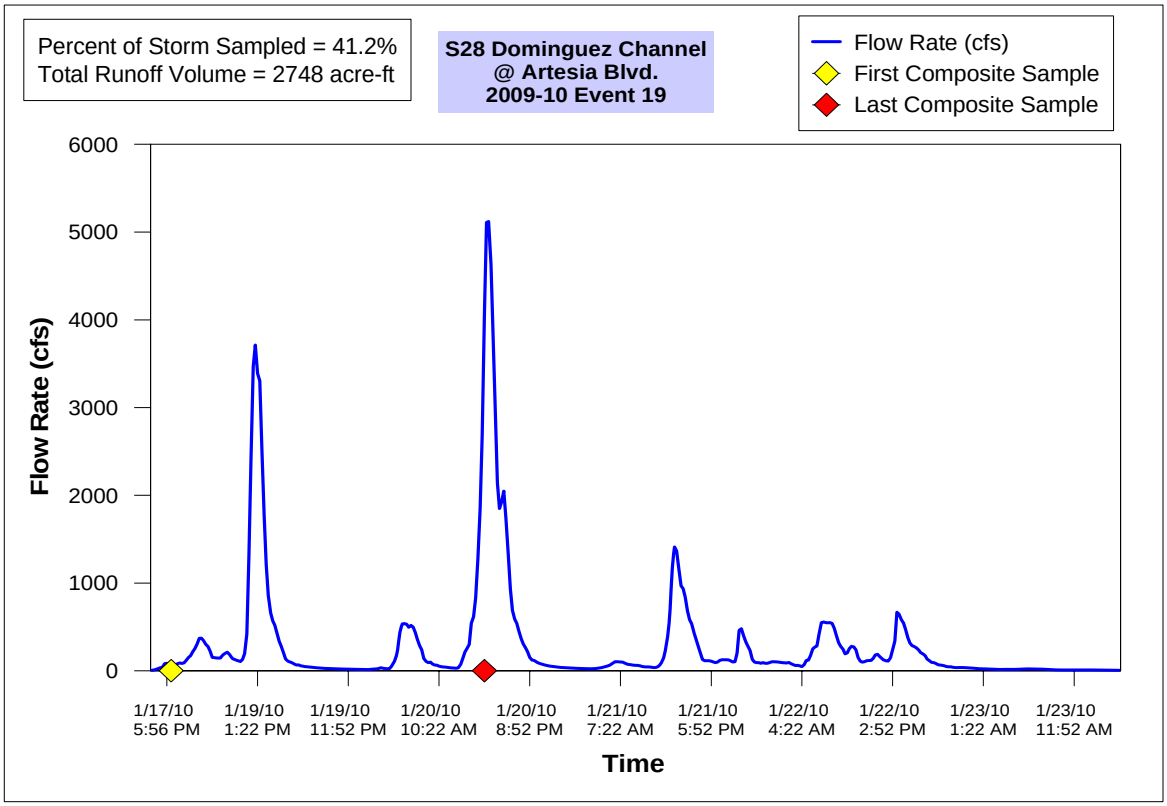

Figure A-6 continued. Dominguez Channel @ Artesia Blvd. (S28) Wet Weather Event Hydrographs

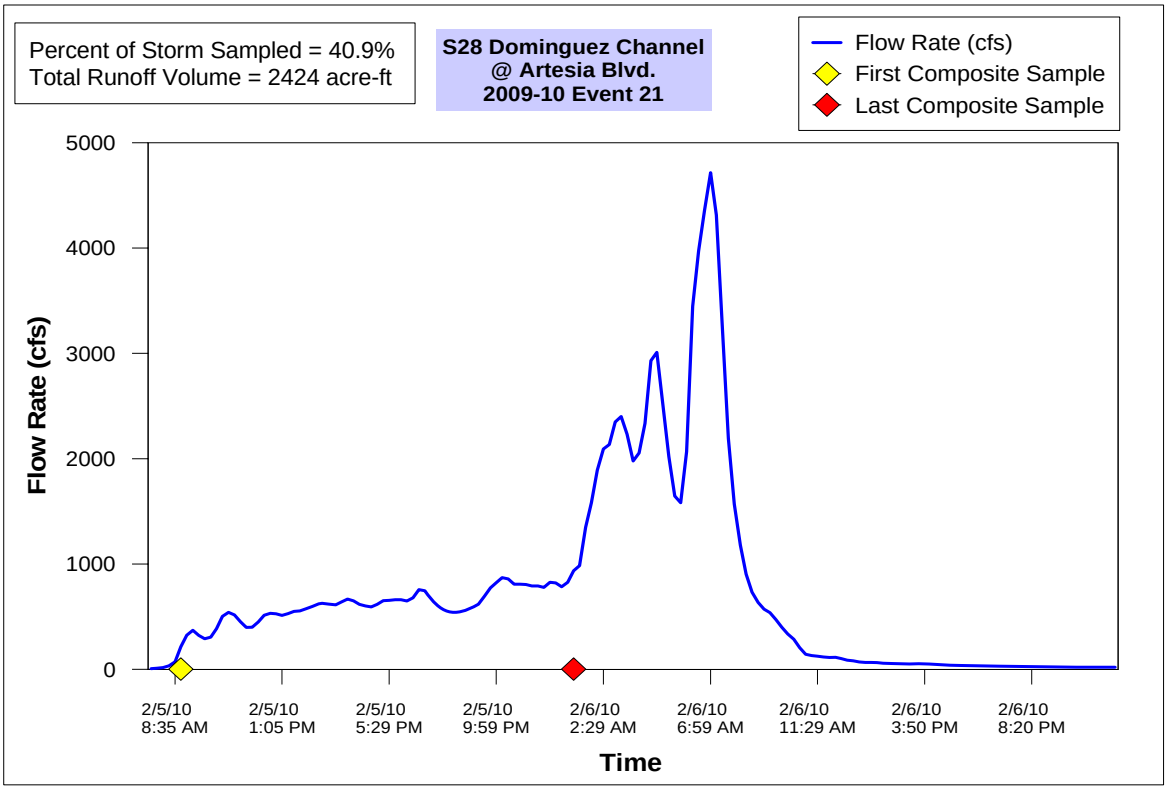

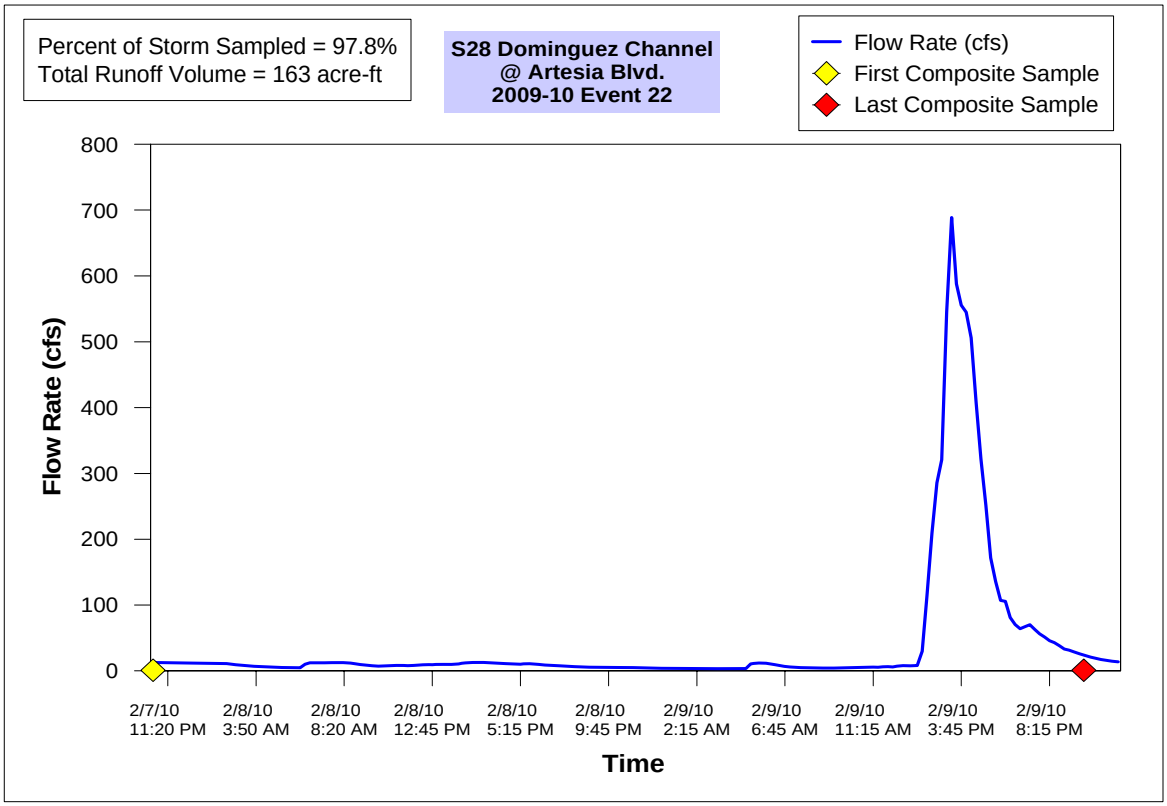

Figure A-6 continued. Dominguez Channel @ Artesia Blvd. (S28) Wet Weather Event Hydrographs

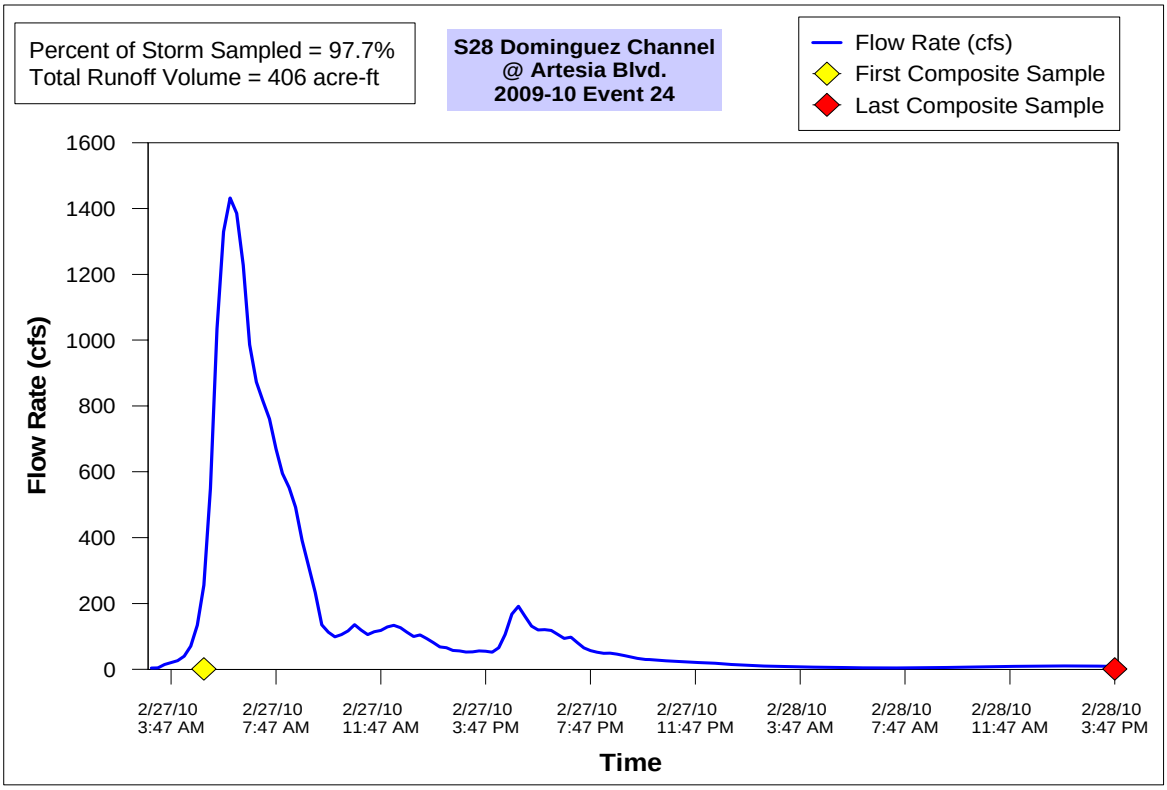

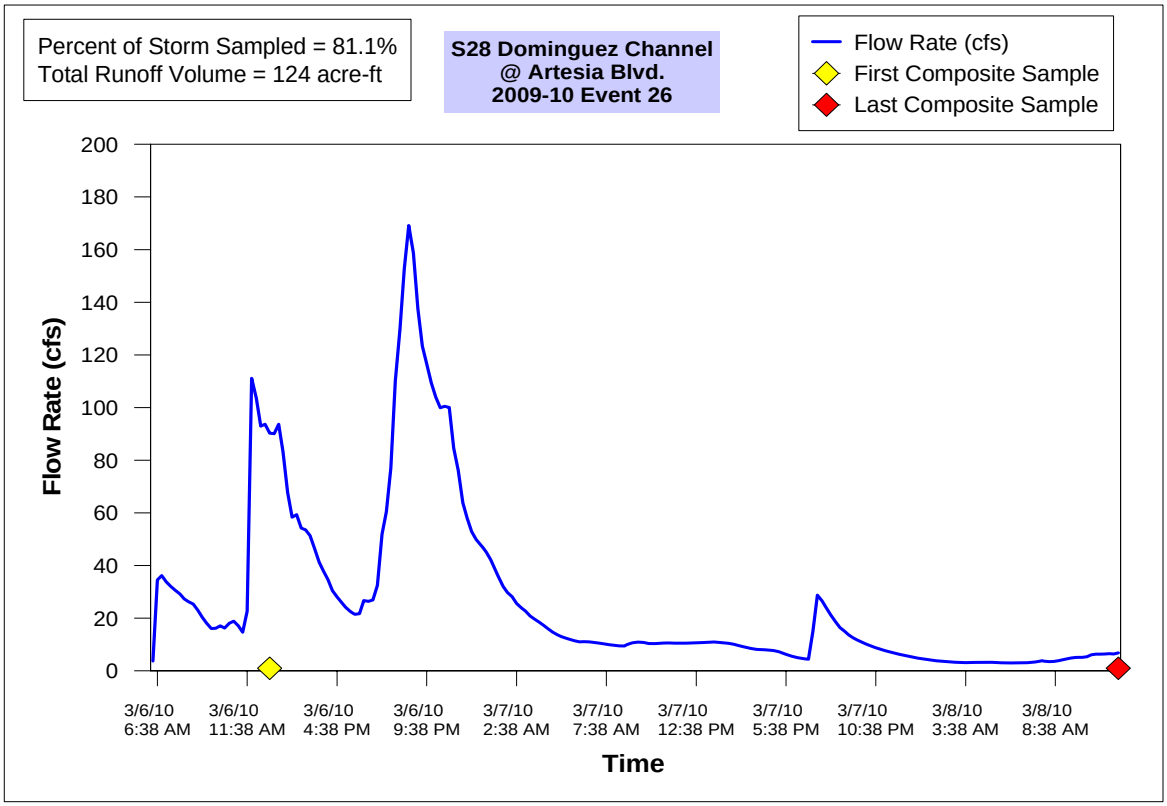

Figure A-6 continued. Dominguez Channel @ Artesia Blvd. (S28) Wet Weather Event Hydrographs

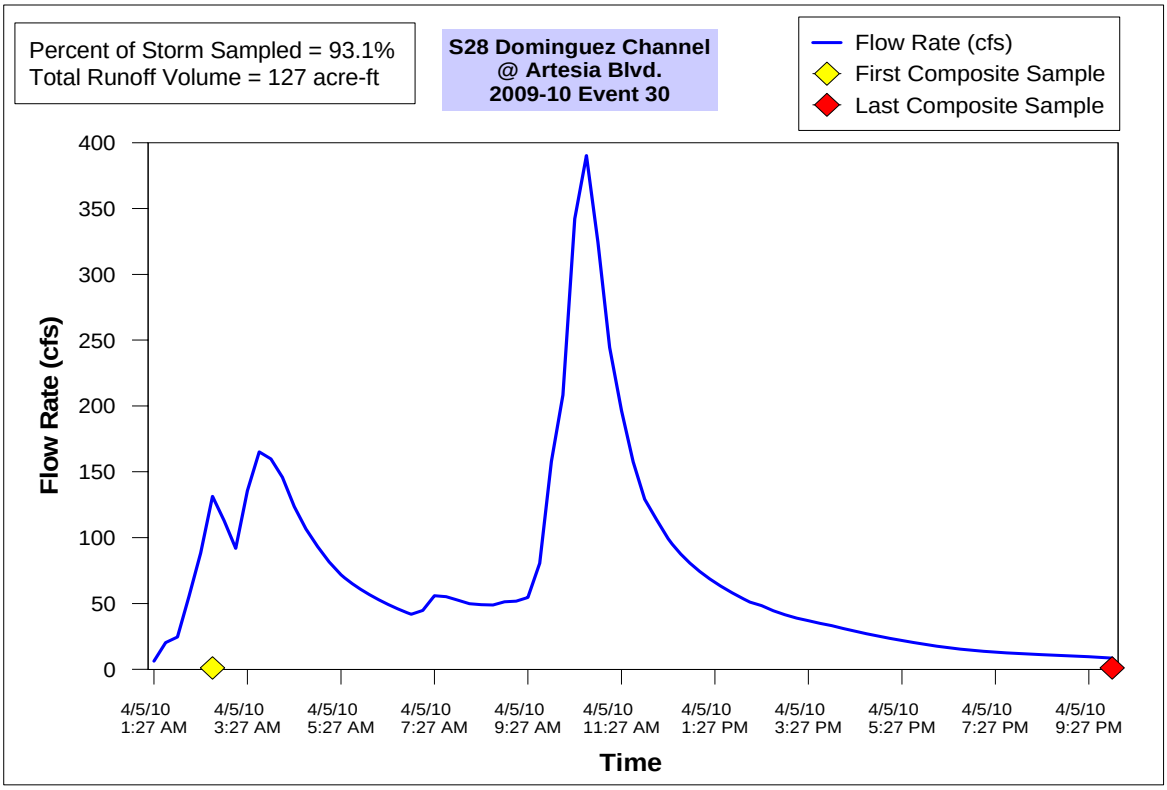

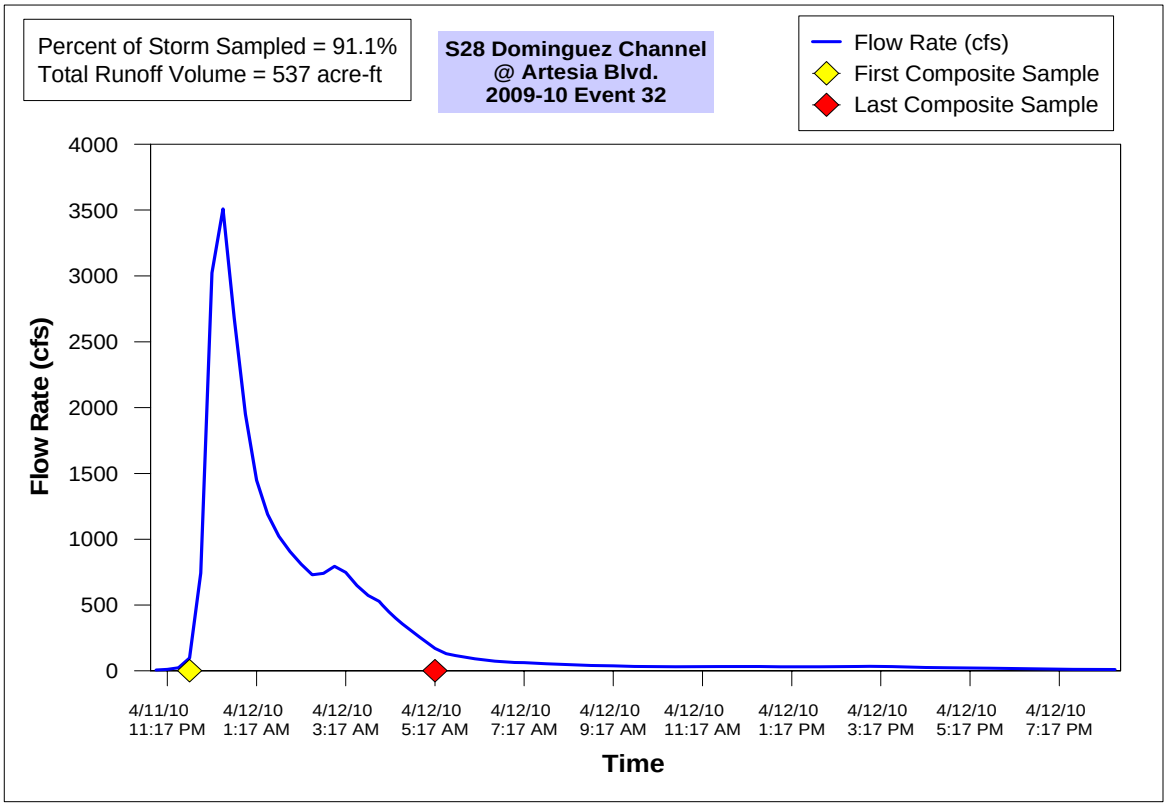

Figure A-6 continued. Dominguez Channel @ Artesia Blvd. (S28) Wet Weather Event Hydrographs

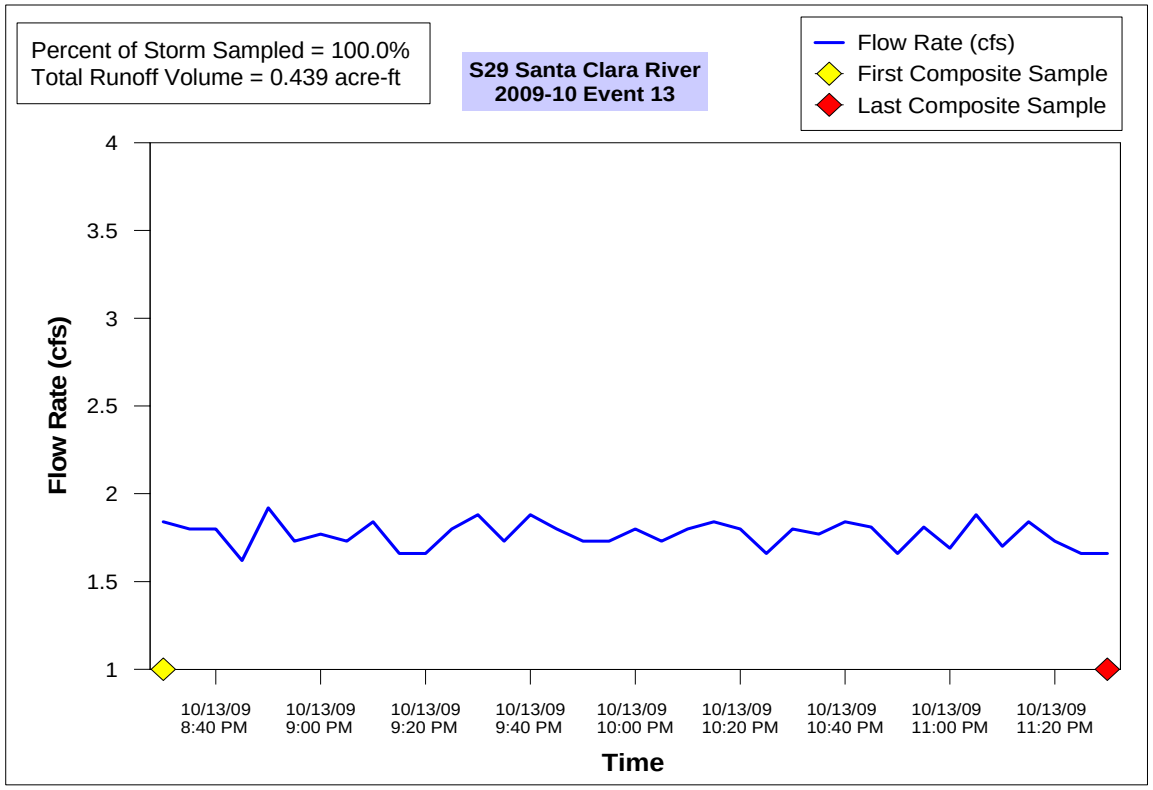

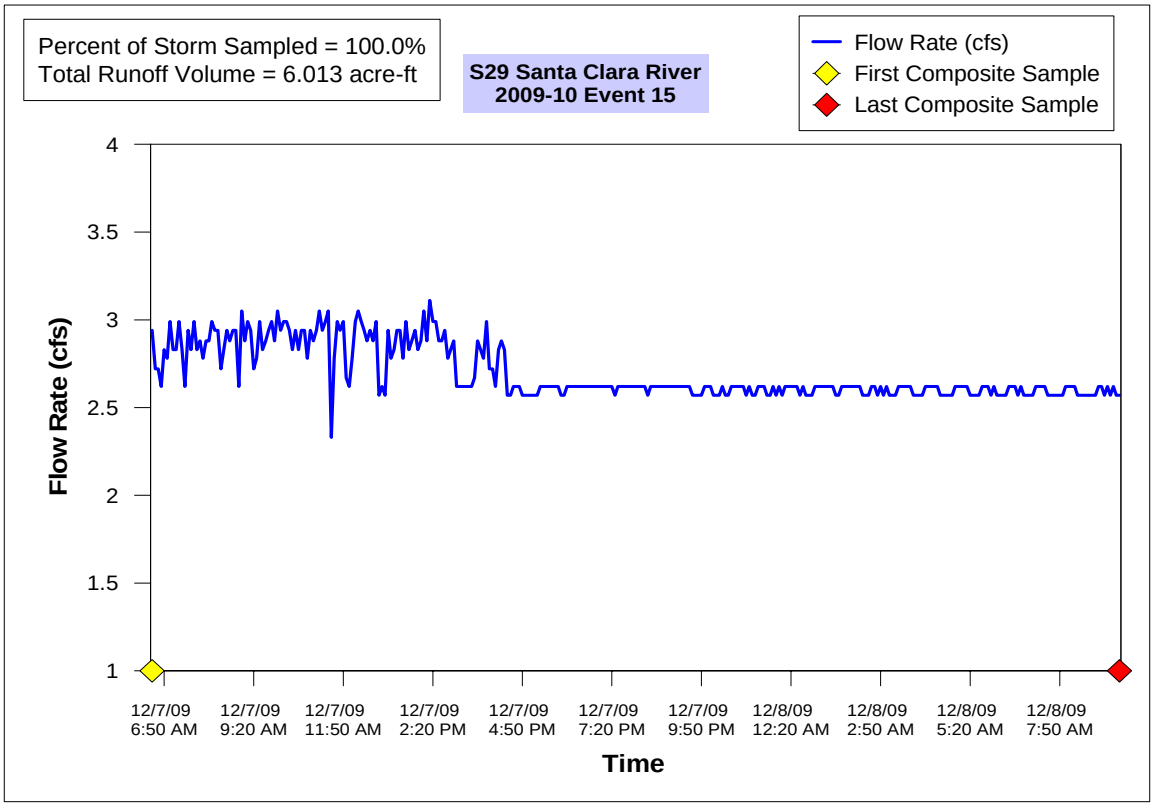

Figure A-7. Santa Clara River (S29) Wet Weather Event Hydrographs

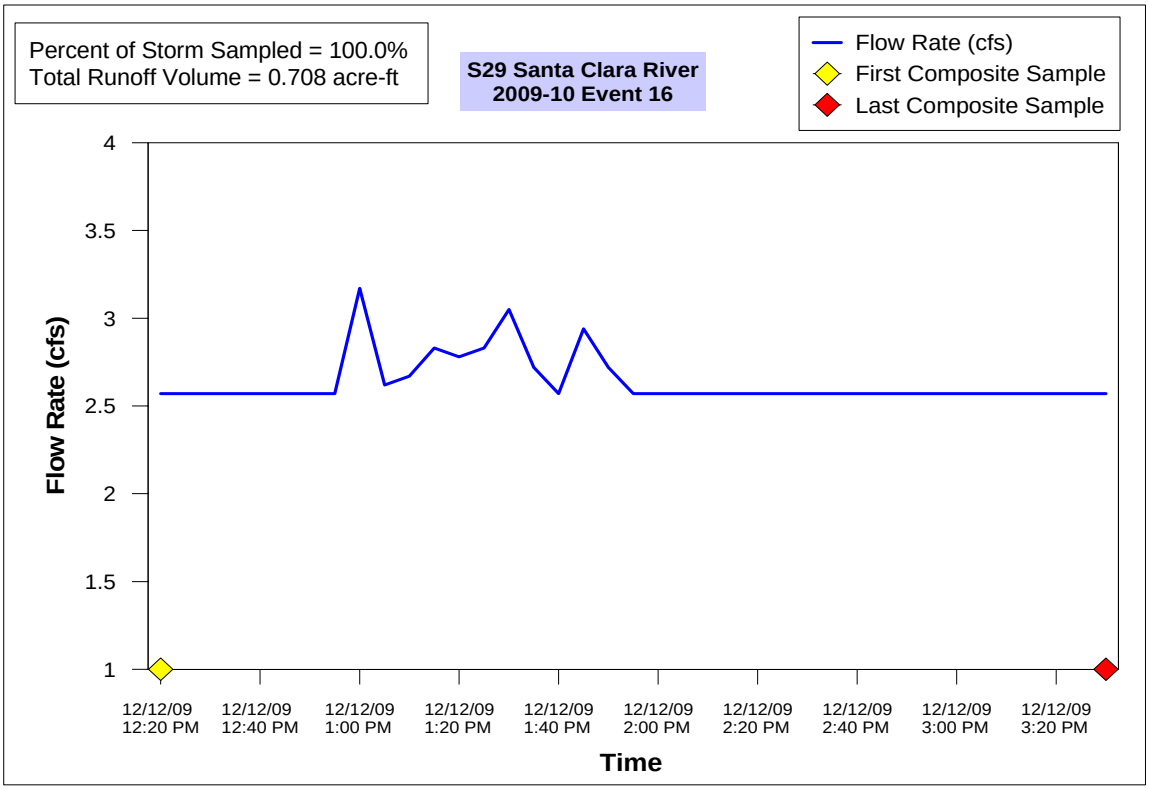

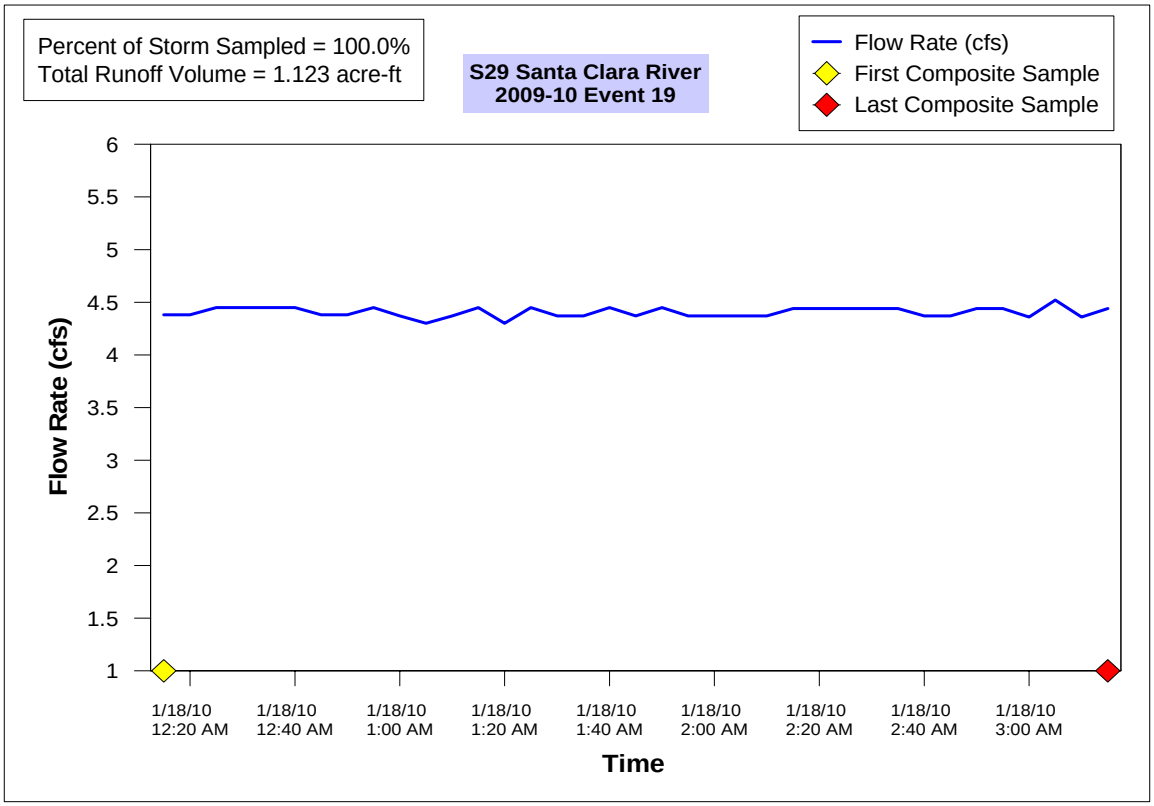

Figure A-7 continued. Santa Clara River (S29) Wet Weather Event Hydrographs

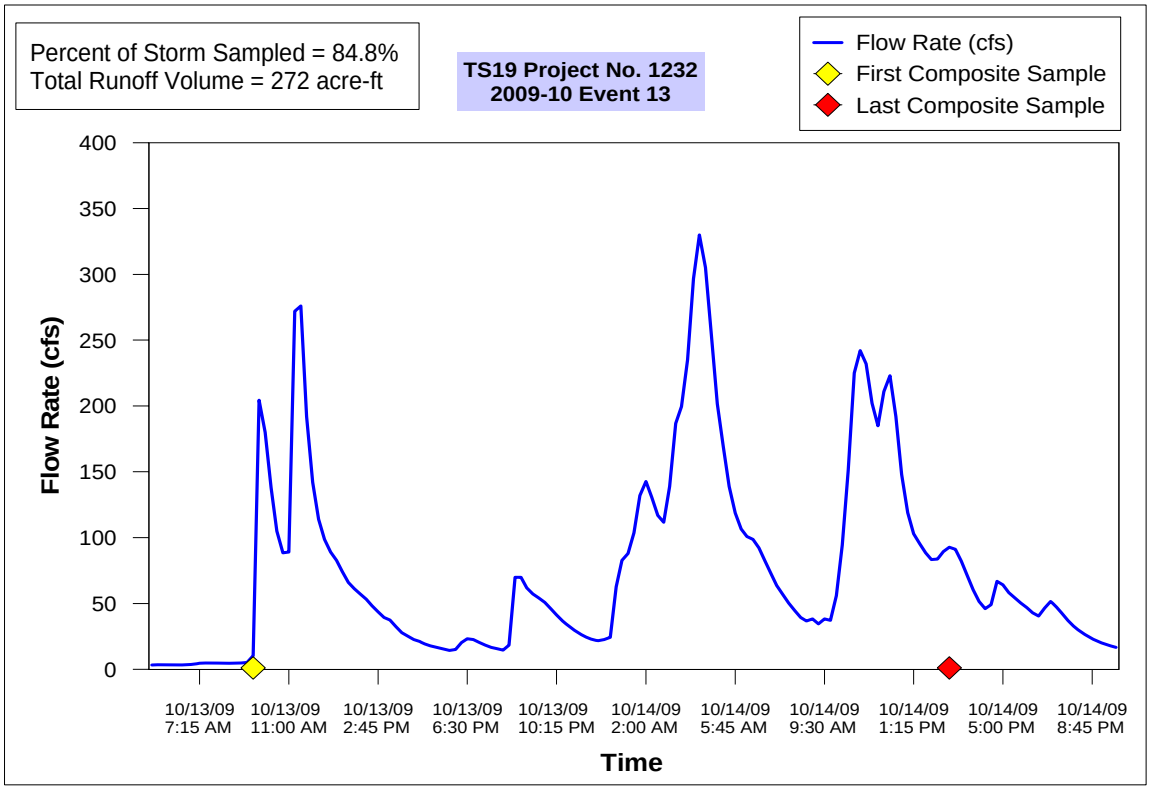

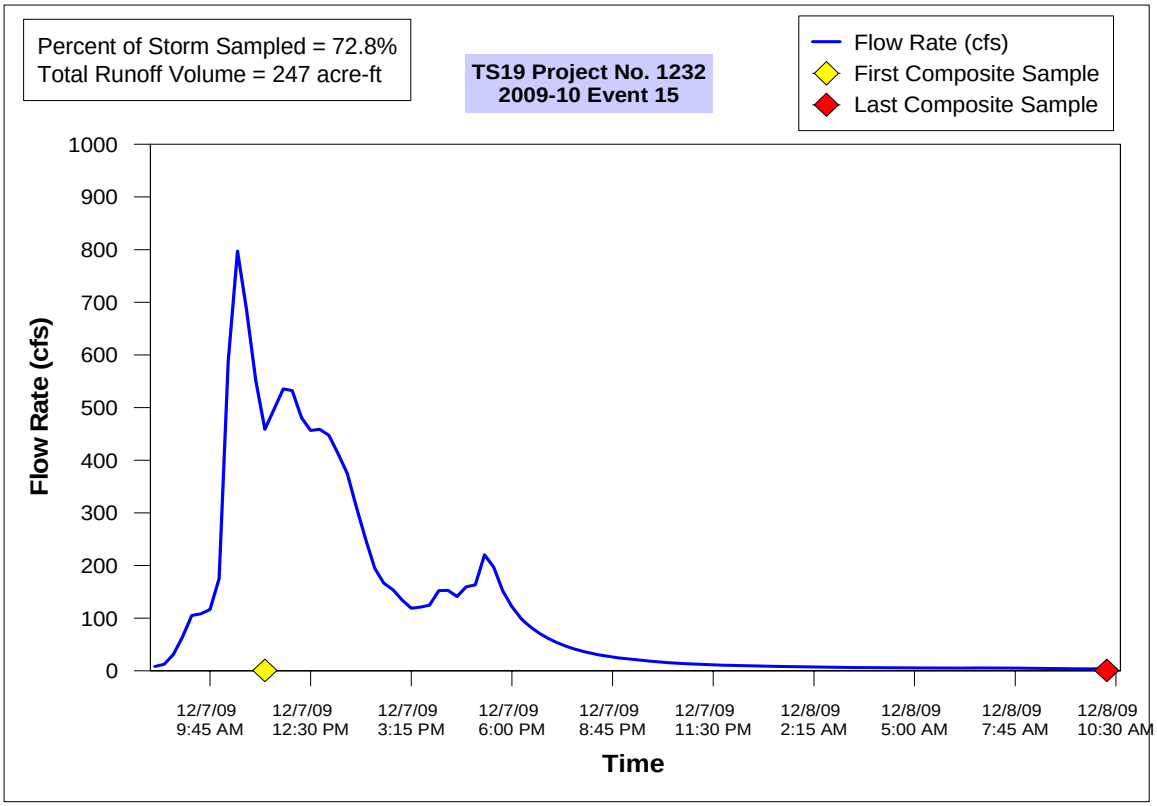

Figure A-8. Project No. 1232 (TS19) Wet Weather Event Hydrographs

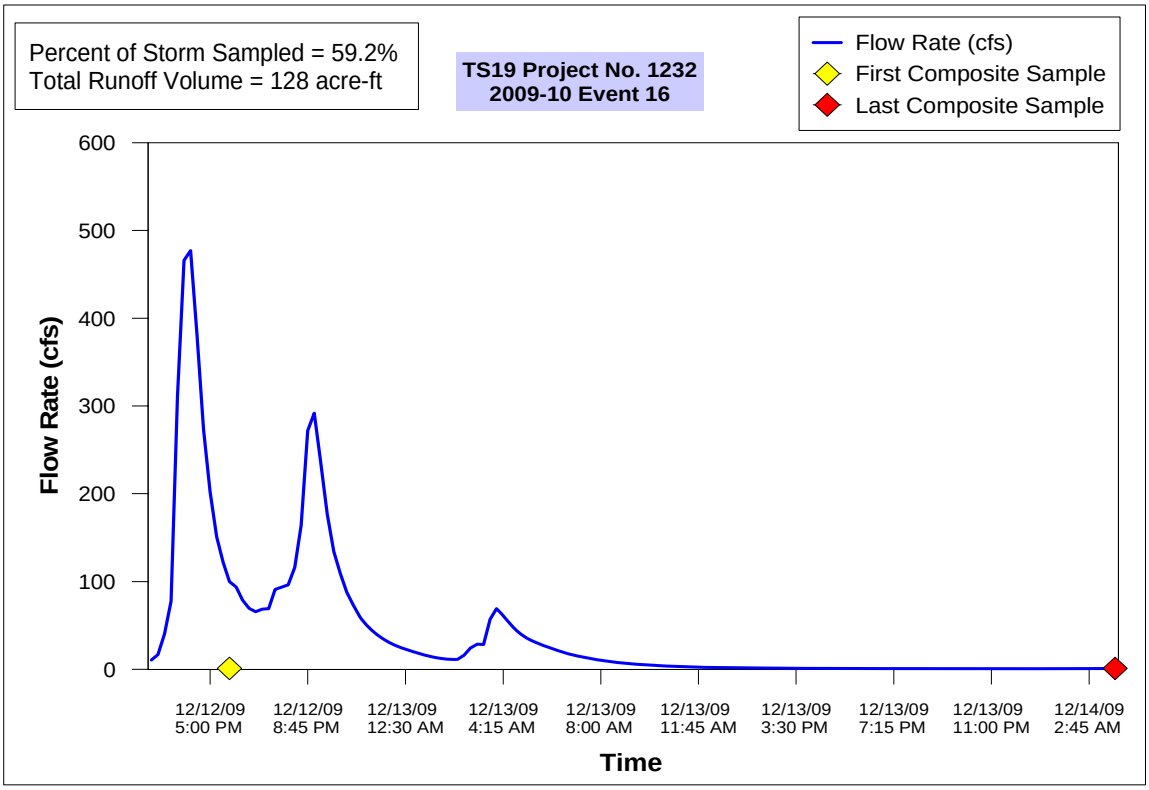

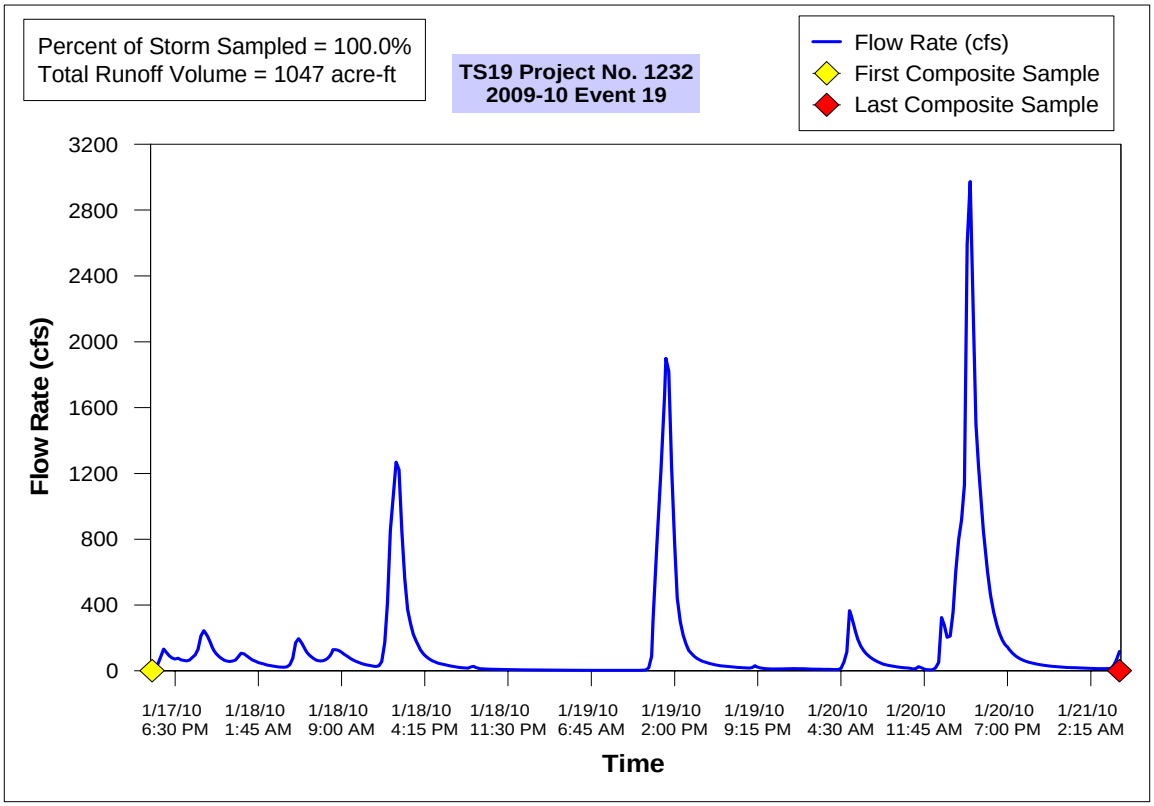

Figure A-8 continued. Project No. 1232 (TS19) Wet Weather Event Hydrographs

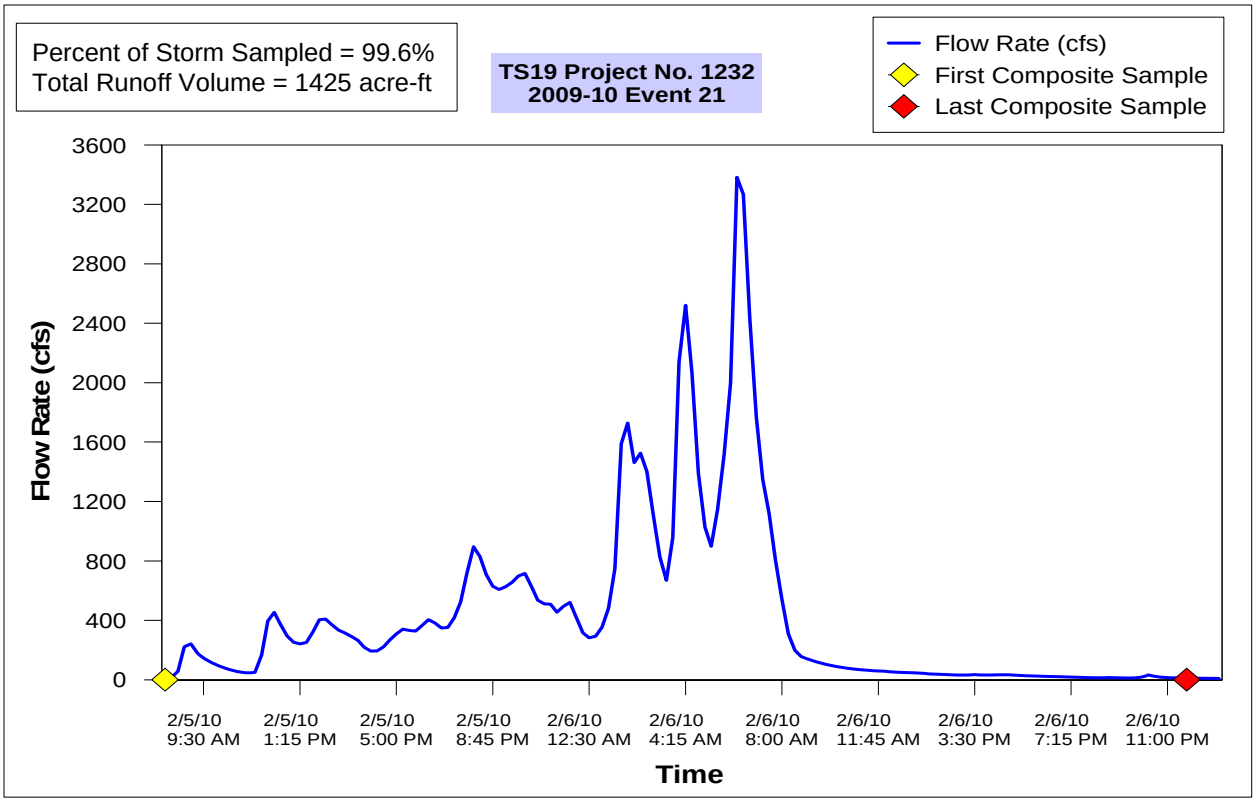

Figure A-8 continued. Project No. 1232 (TS19) Wet Weather Event Hydrographs

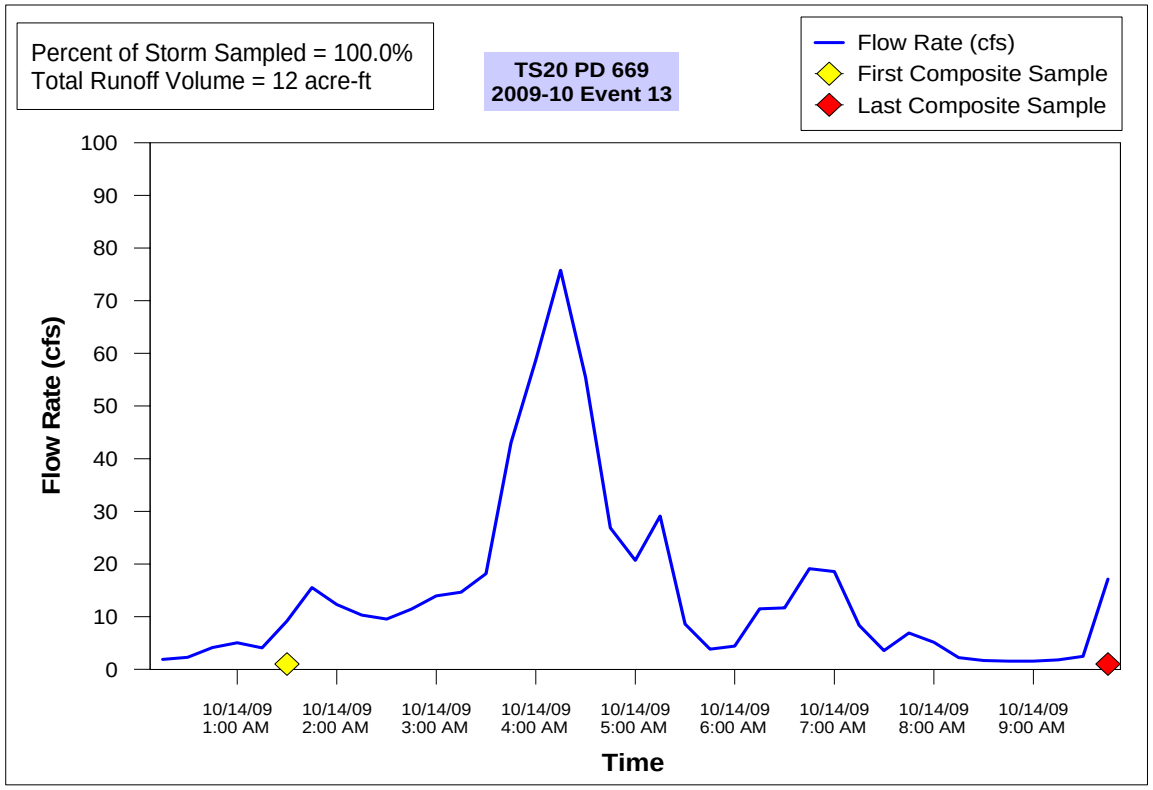

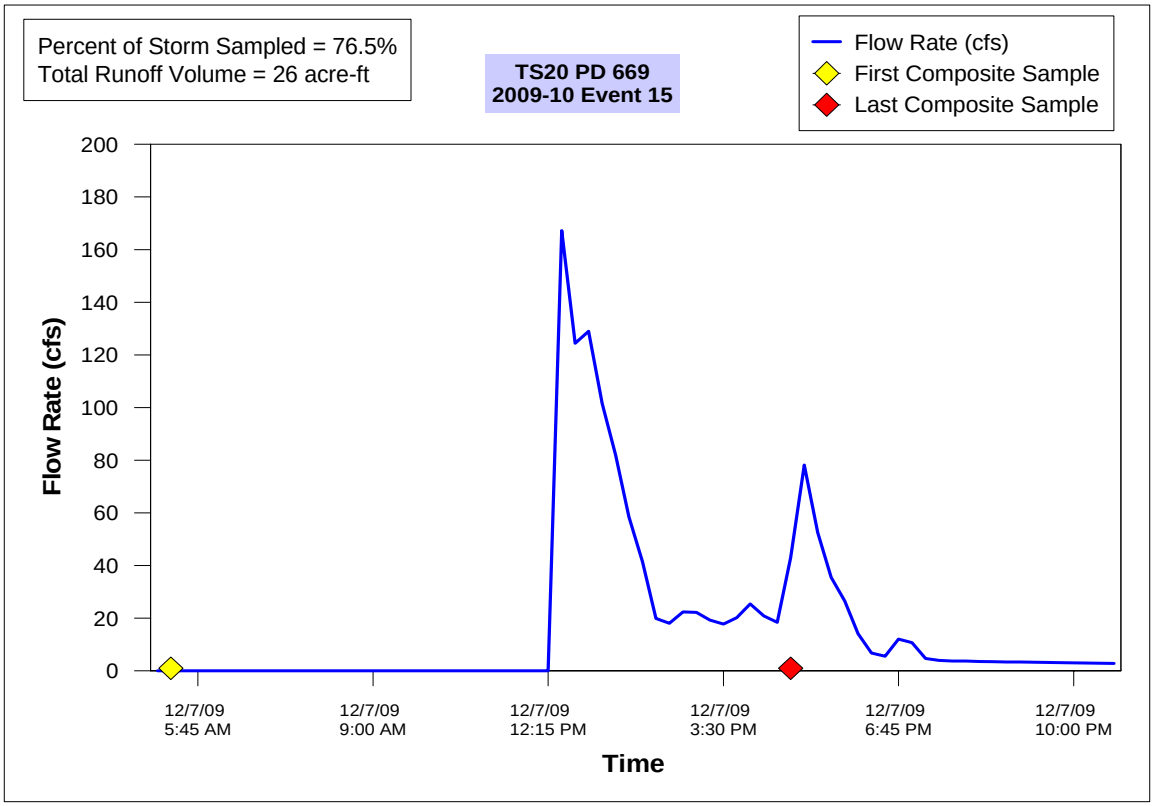

Figure A-9. PD 669 (TS20) Wet Weather Event Hydrographs

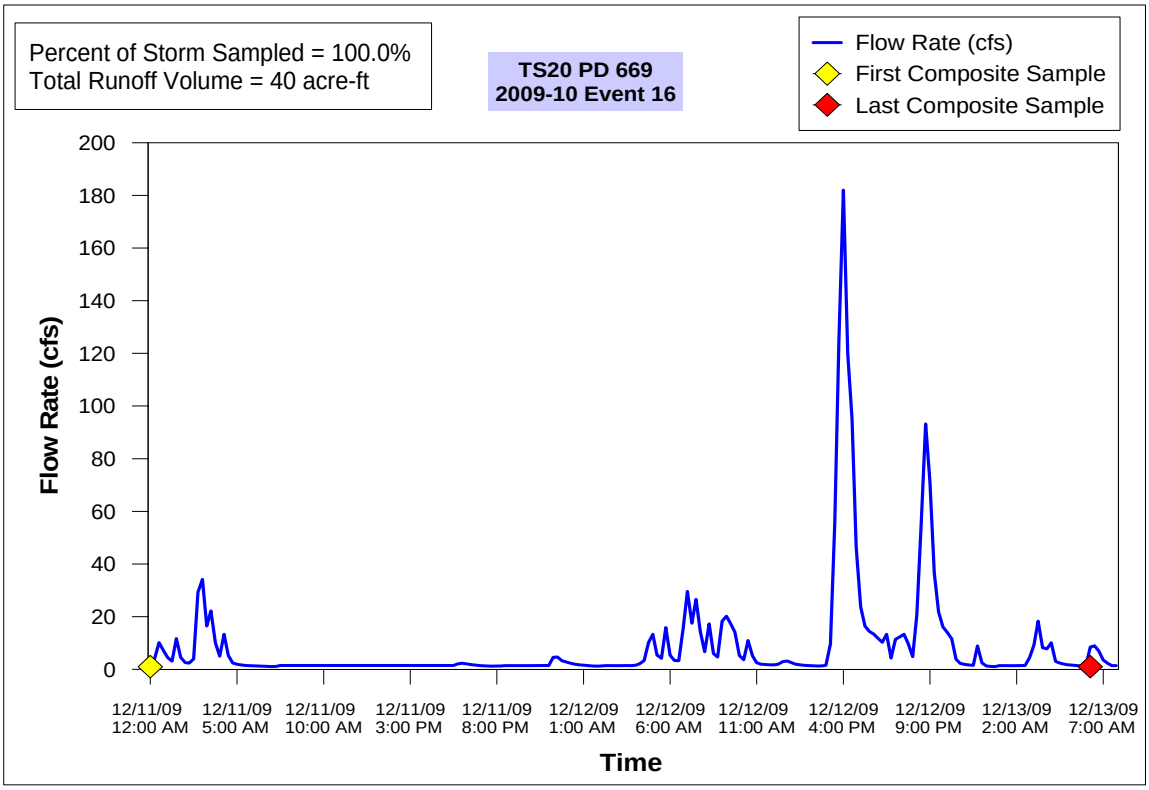

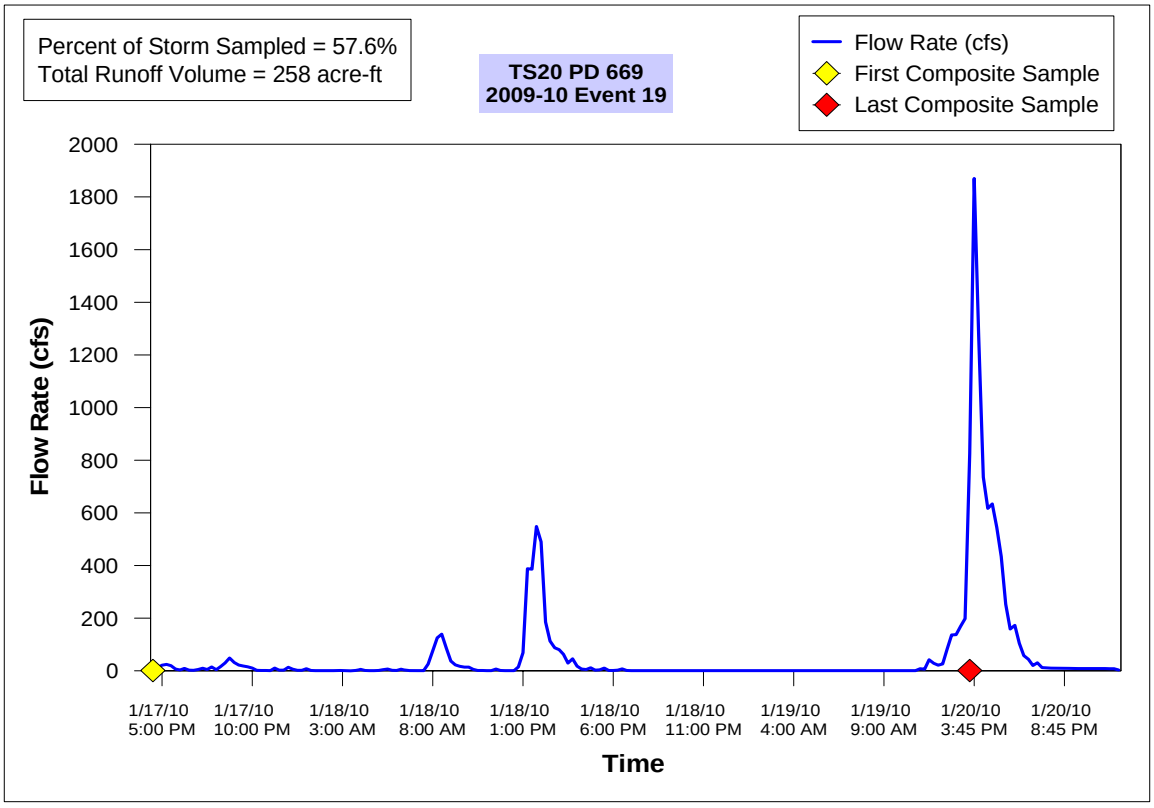

Figure A-9 continued. PD 669 (TS20) Wet Weather Event Hydrographs

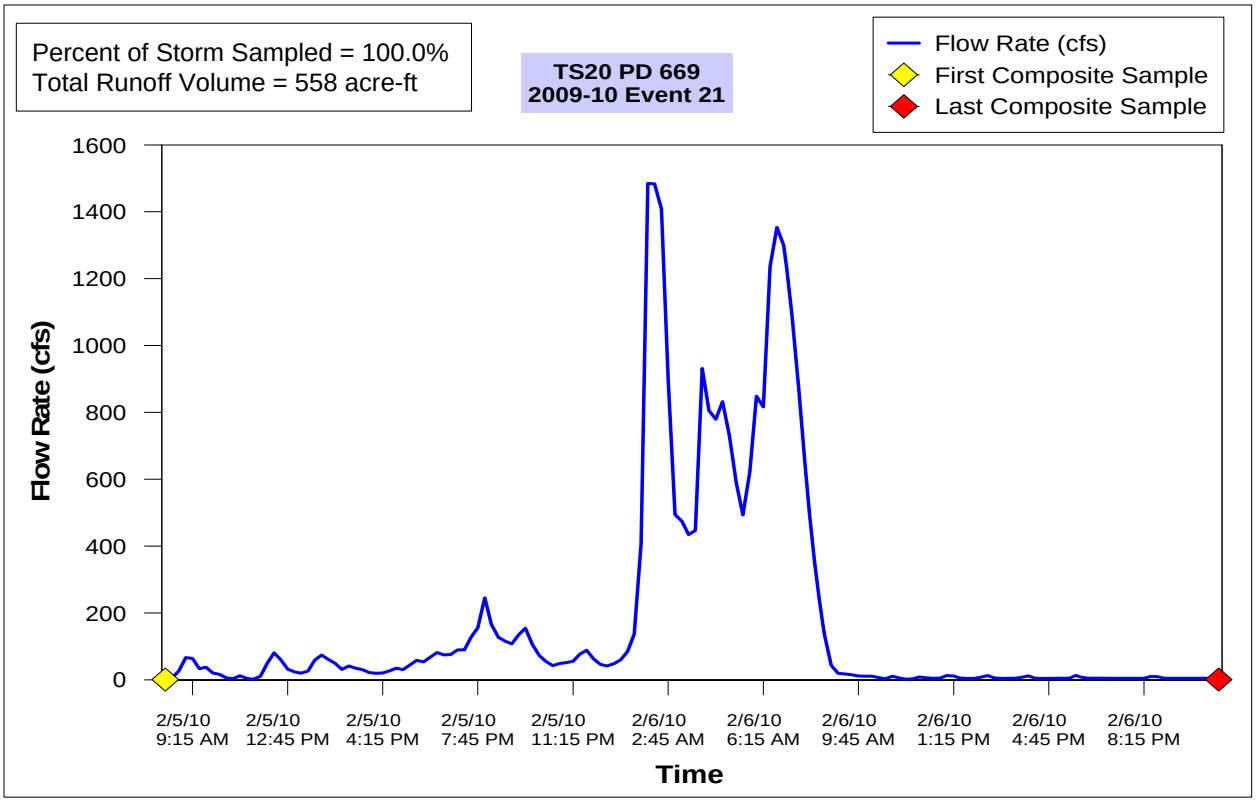

Figure A-9 continued. PD 669 (TS20) Wet Weather Event Hydrographs

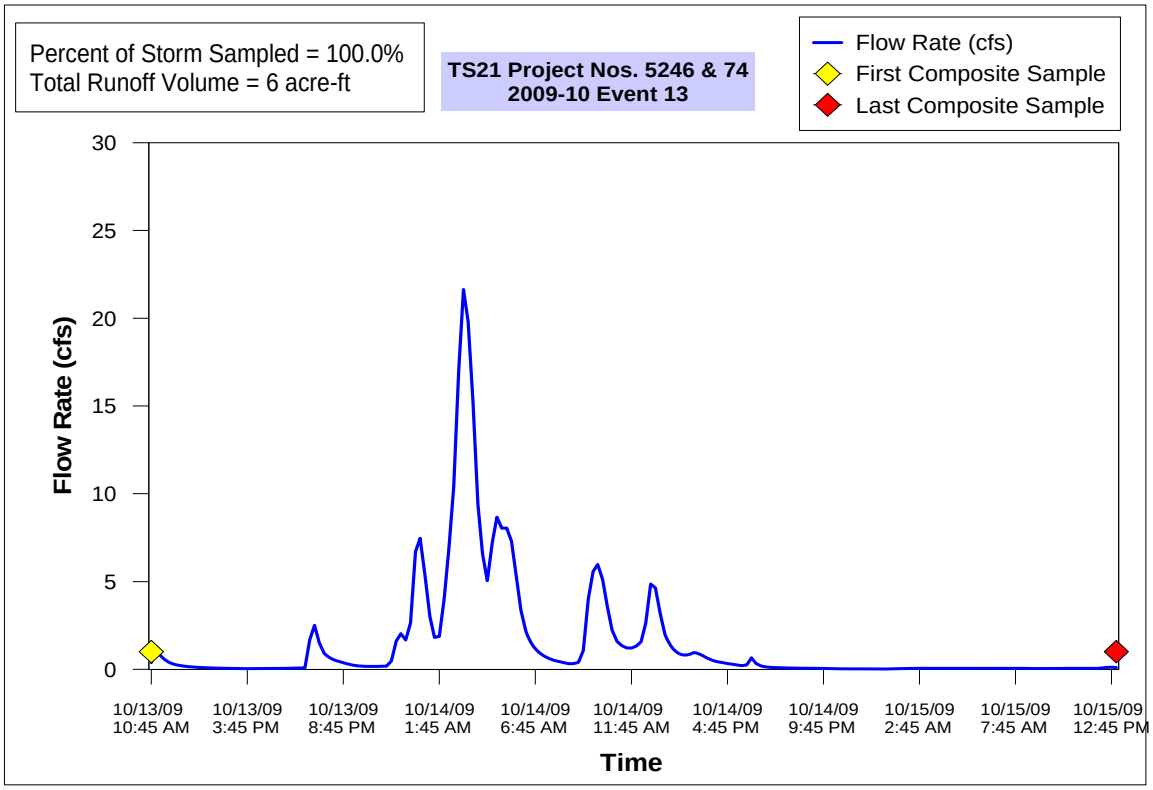

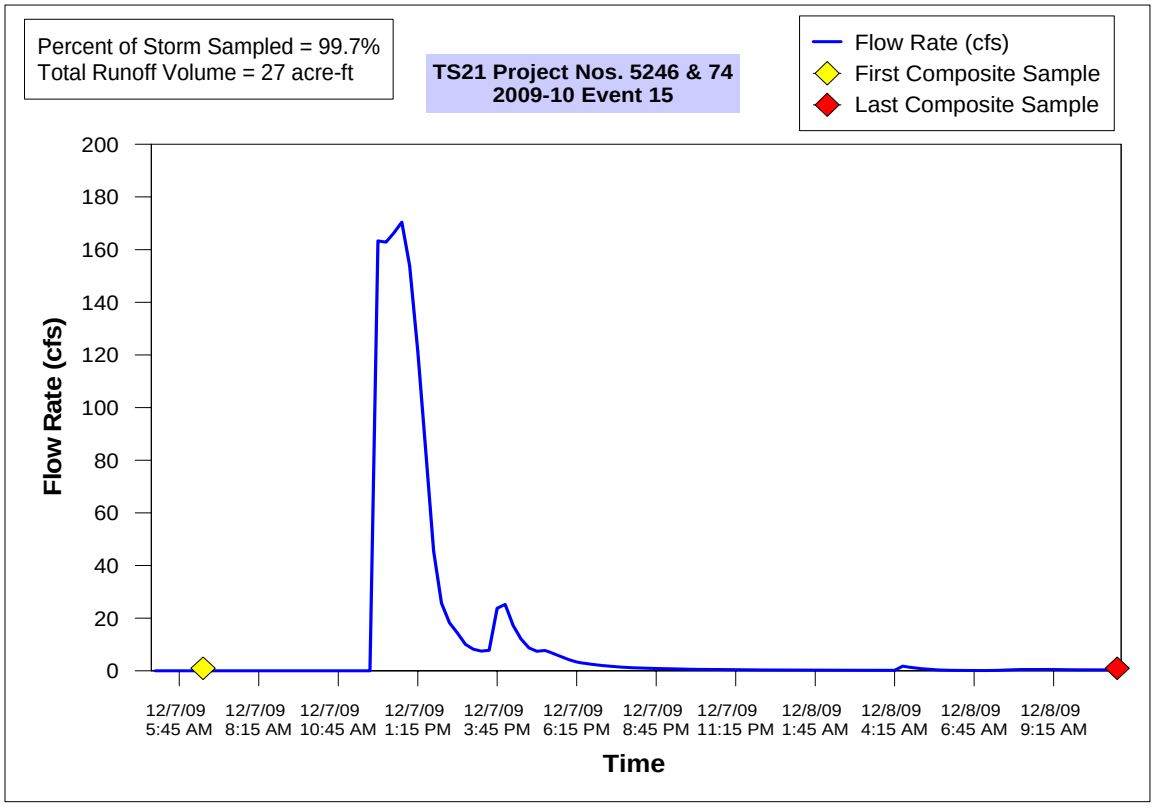

Figure A-10. Project Nos 5246 (TS21) Wet Weather Event Hydrographs

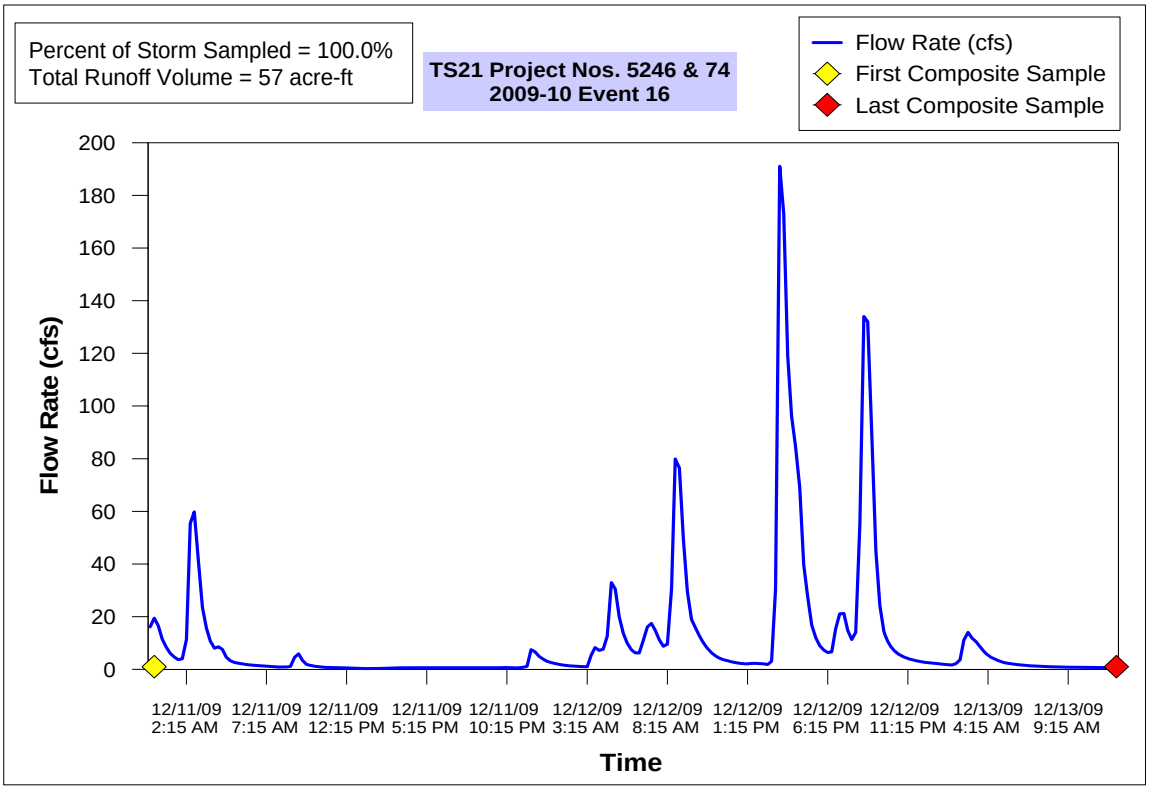

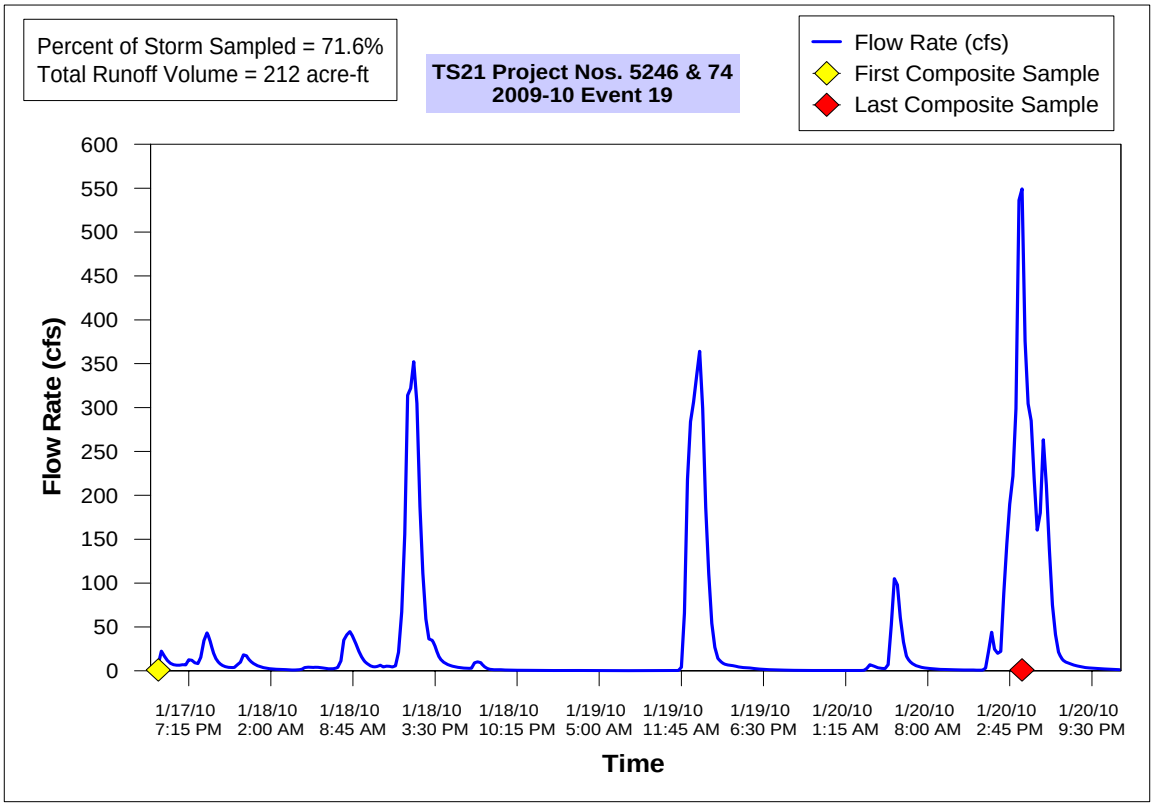

Figure A-10 continued. Project Nos 5246 (TS21) Wet Weather Event Hydrographs

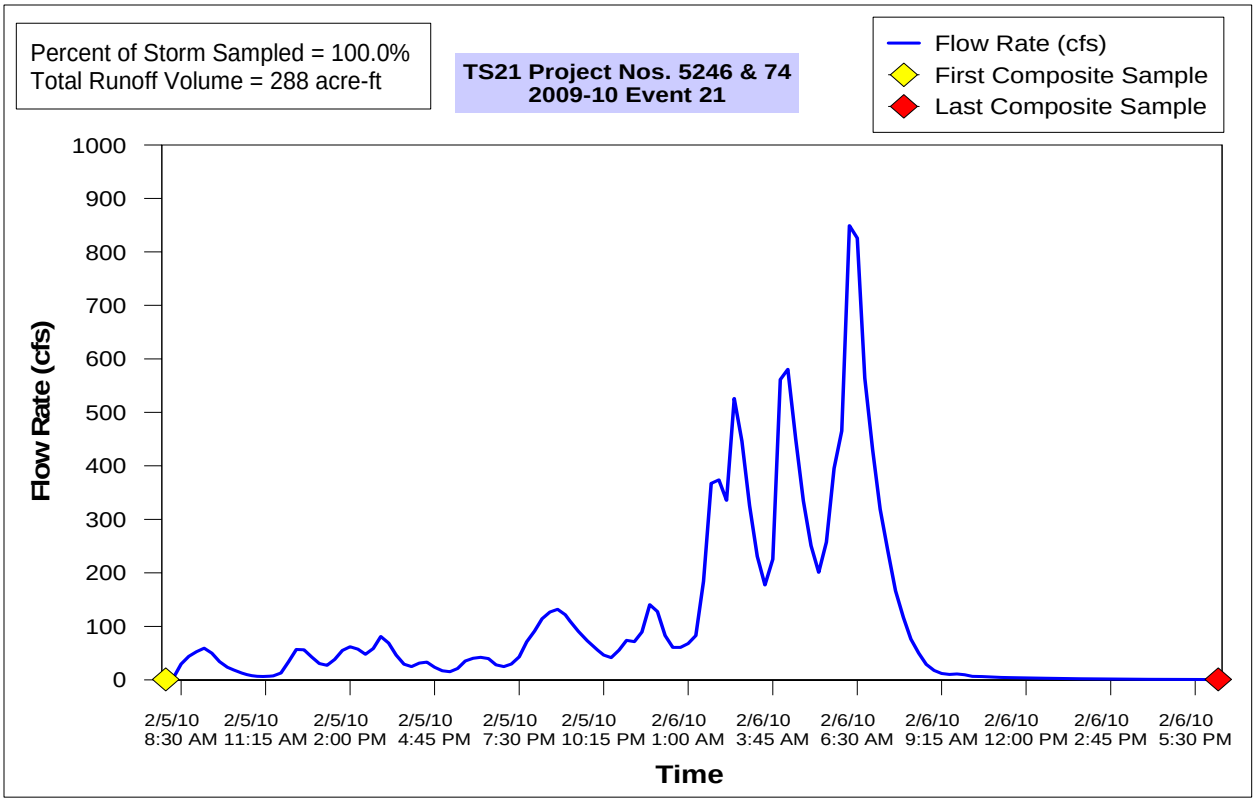

Figure A-10 continued. Project Nos 5246 (TS21) Wet Weather Event Hydrographs

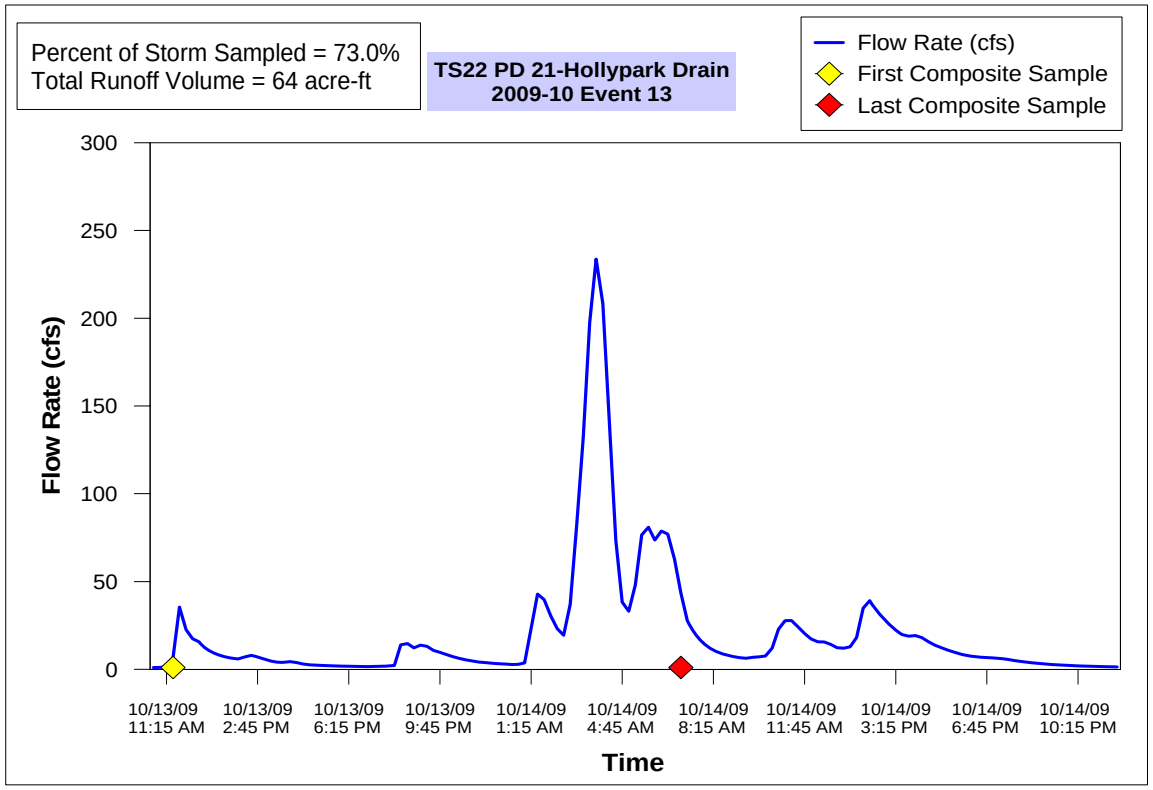

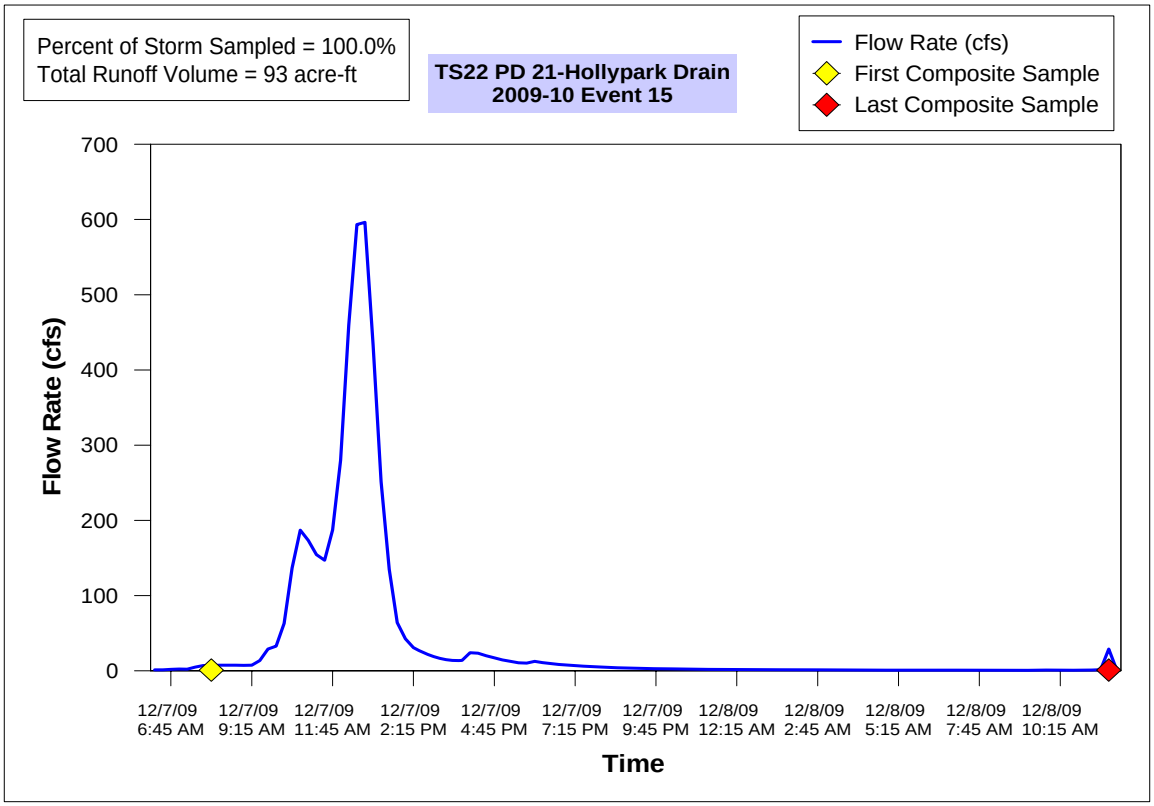

Figure A-11. PD 21-Hollypark Drain (TS22) Wet Weather Event Hydrographs

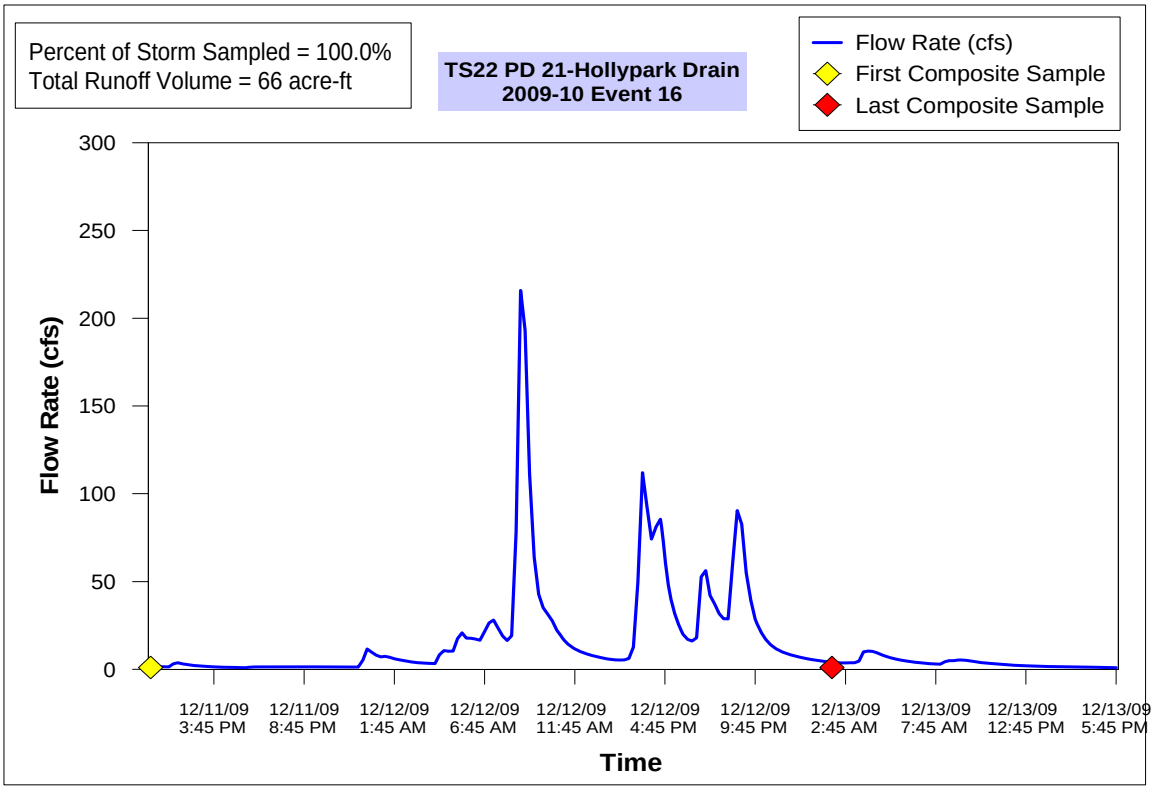

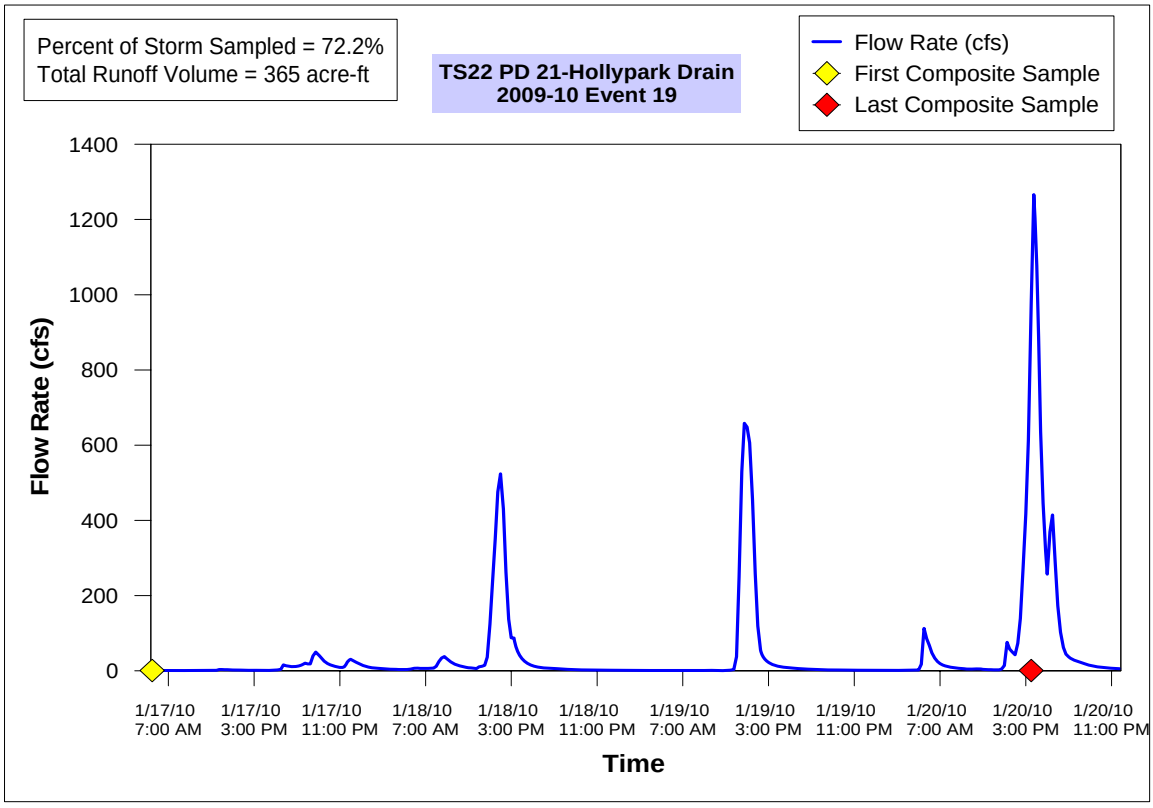

Figure A-11 continued. PD 21-Hollypark Drain (TS22) Wet Weather Event Hydrographs

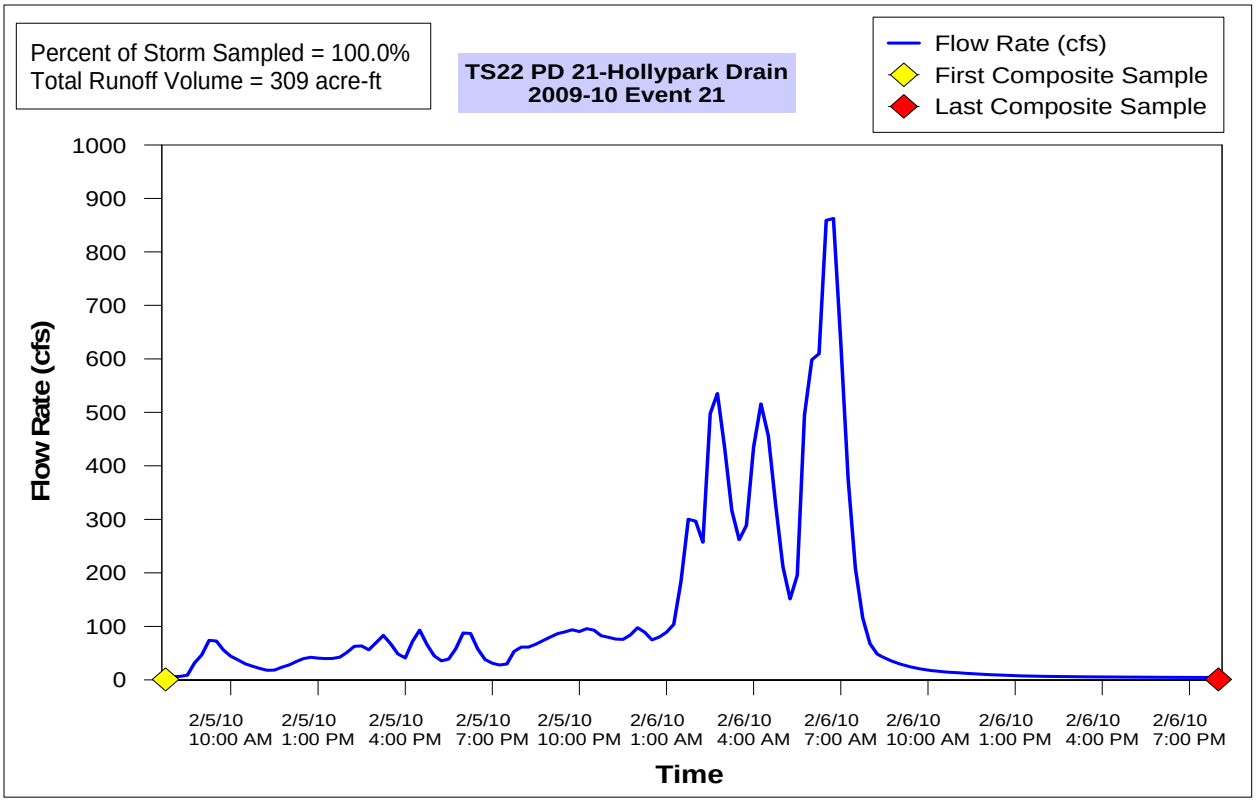

Figure A-11 continued. PD 21-Hollypark Drain (TS22) Wet Weather Event Hydrographs

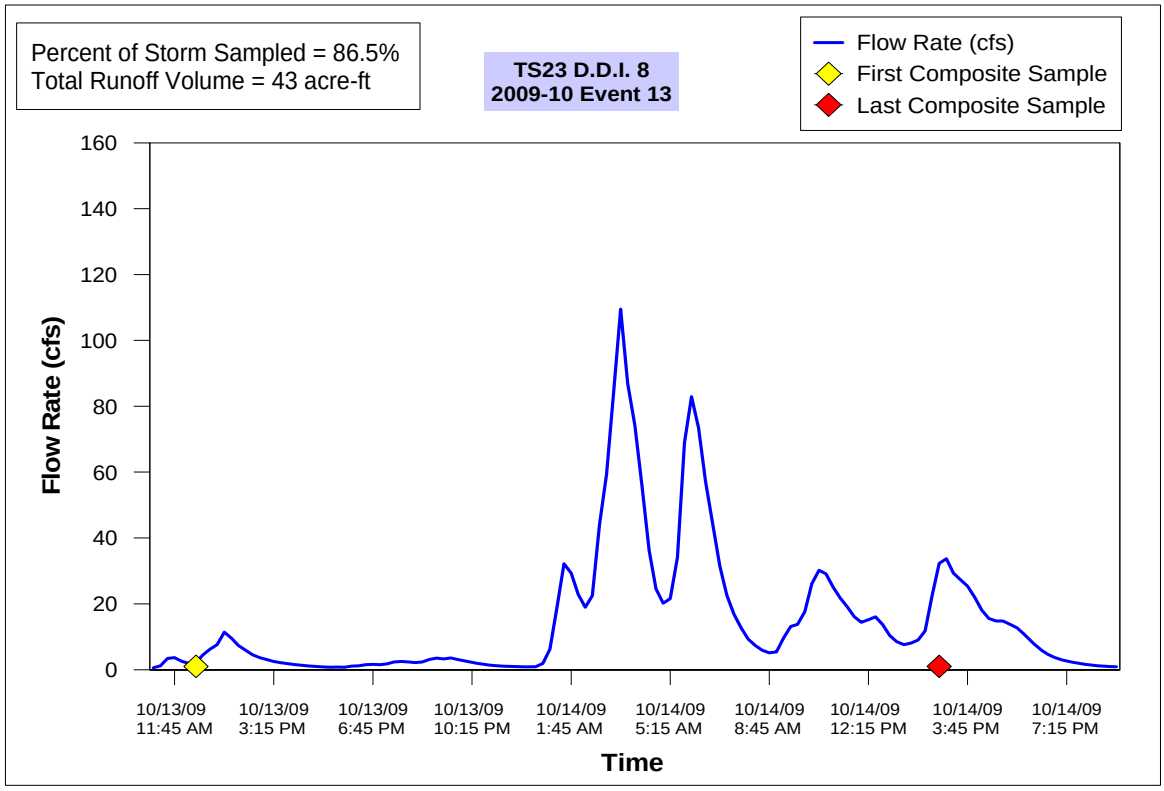

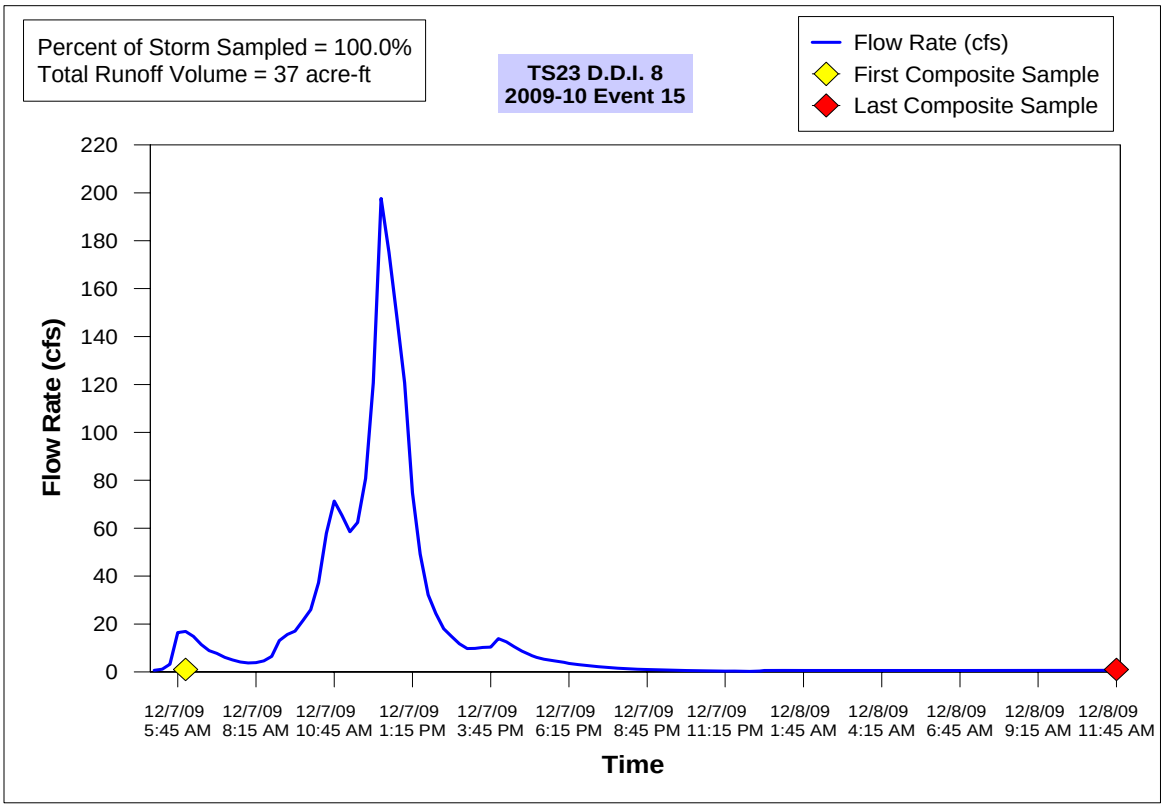

Figure A-12. D.D.I. 8 (TS23) Wet Weather Event Hydrographs

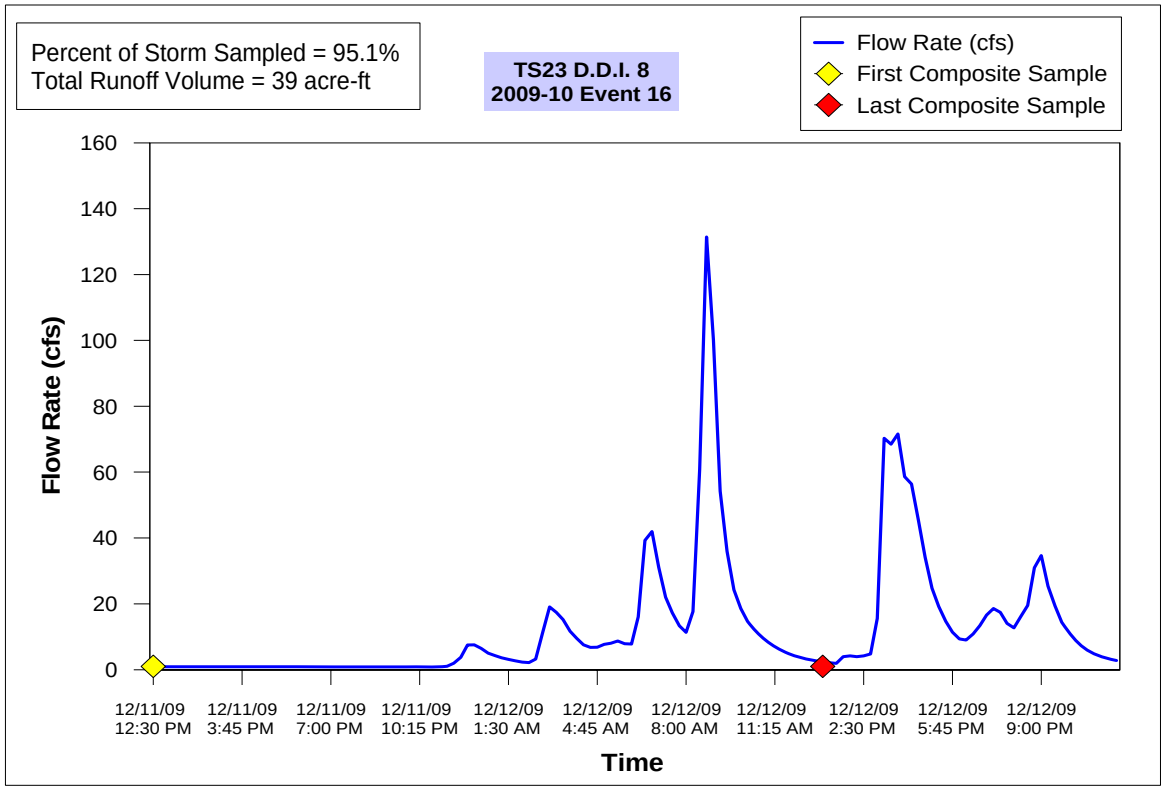

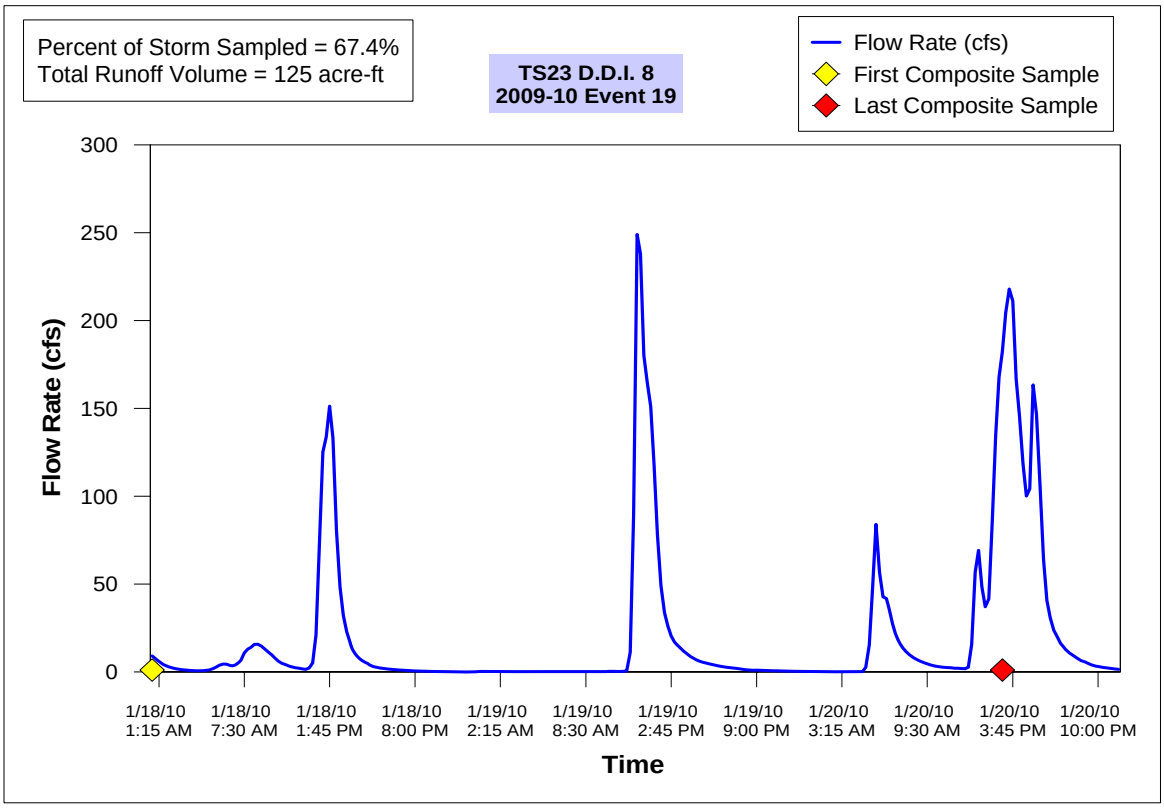

Figure A-12 continued. D.D.I. 8 (TS23) Wet Weather Event Hydrographs

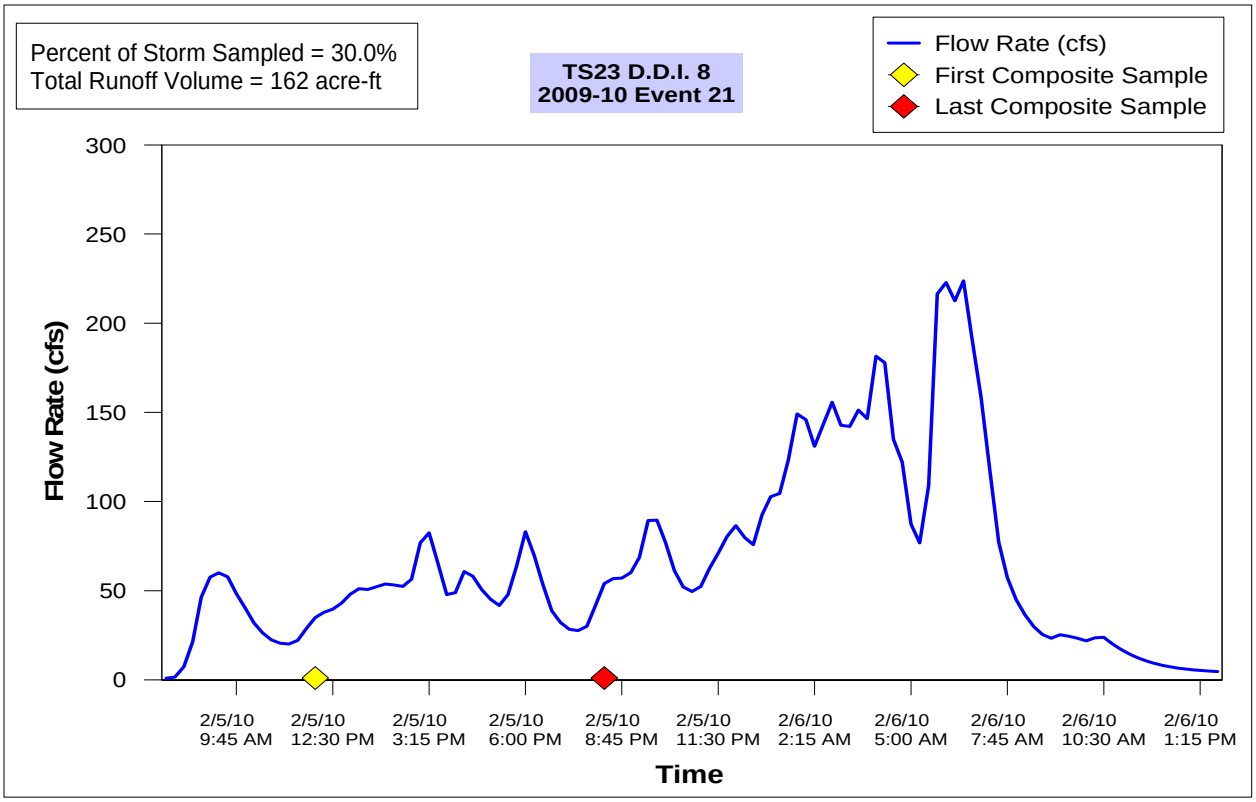

Figure A-12 continued. D.D.I. 8 (TS23) Wet Weather Event Hydrographs

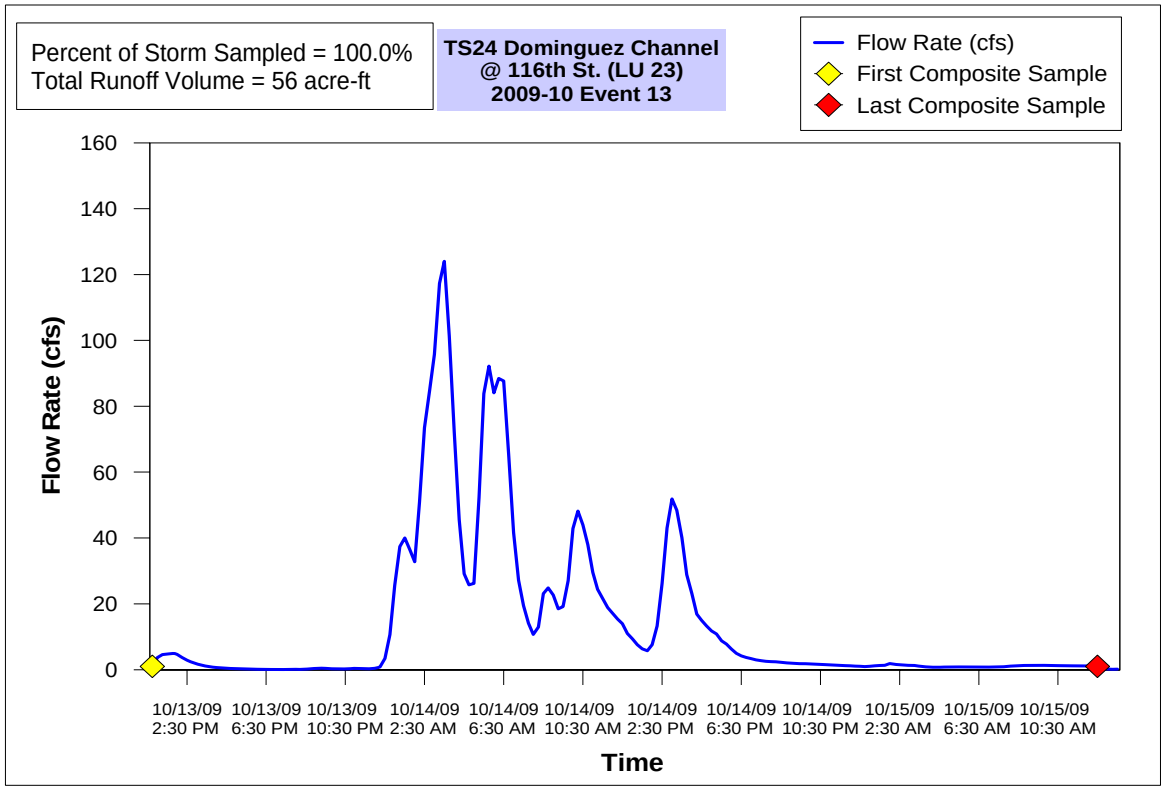

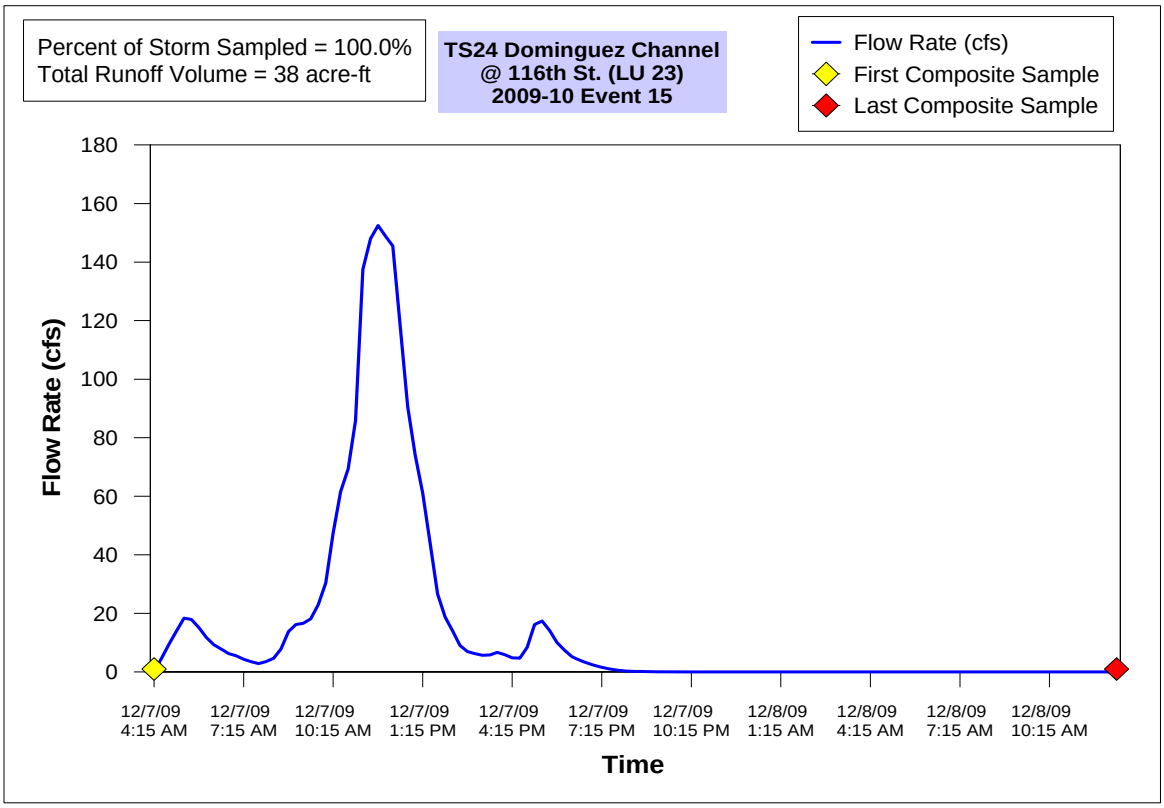

Figure A-13. Dominguez Channel @ 116th (LU 23) (TS24) Wet Weather Event Hydrographs

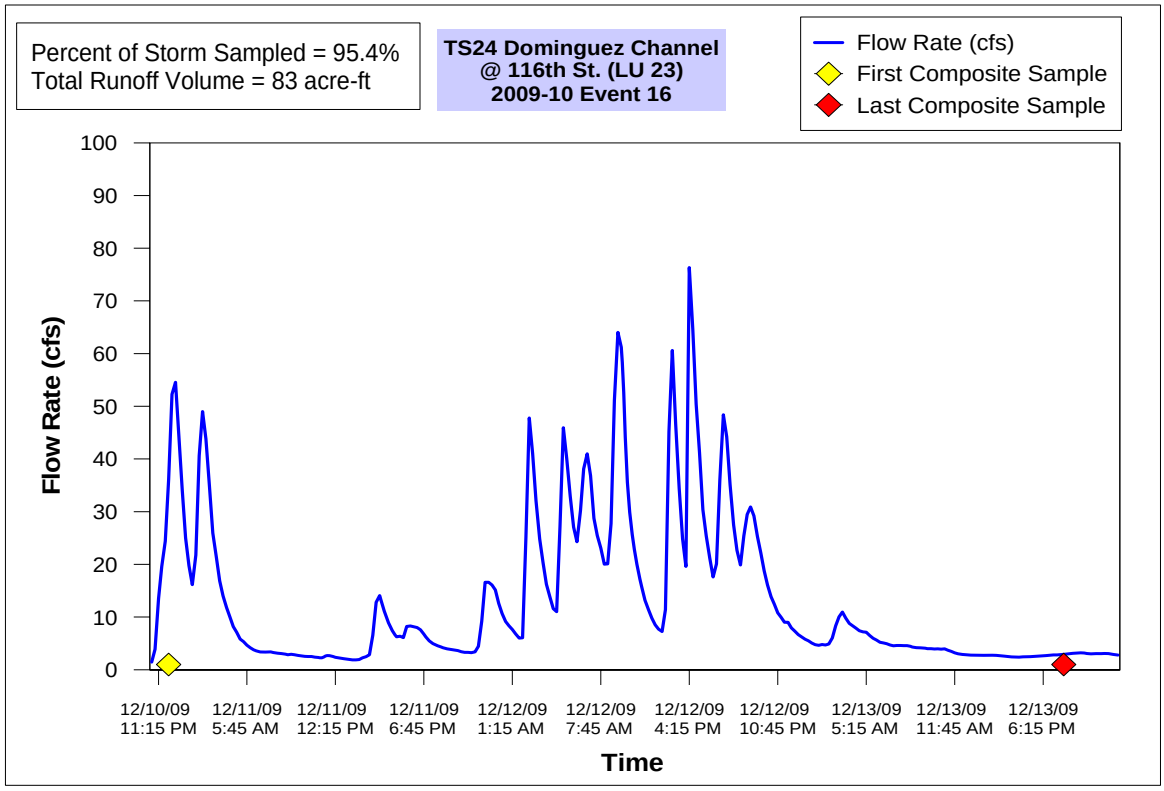

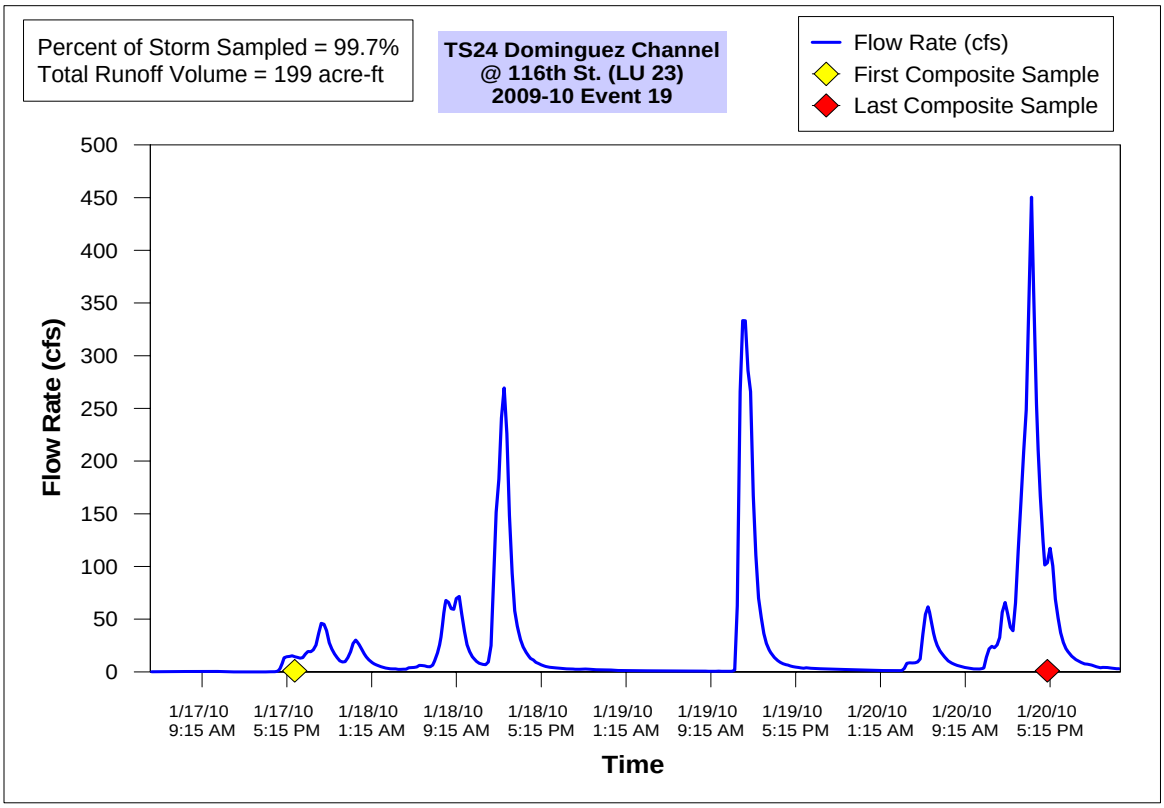

Figure A-13 continued. Dominguez Channel @ 116th (LU 23) (TS24) Wet Weather Event Hydrographs

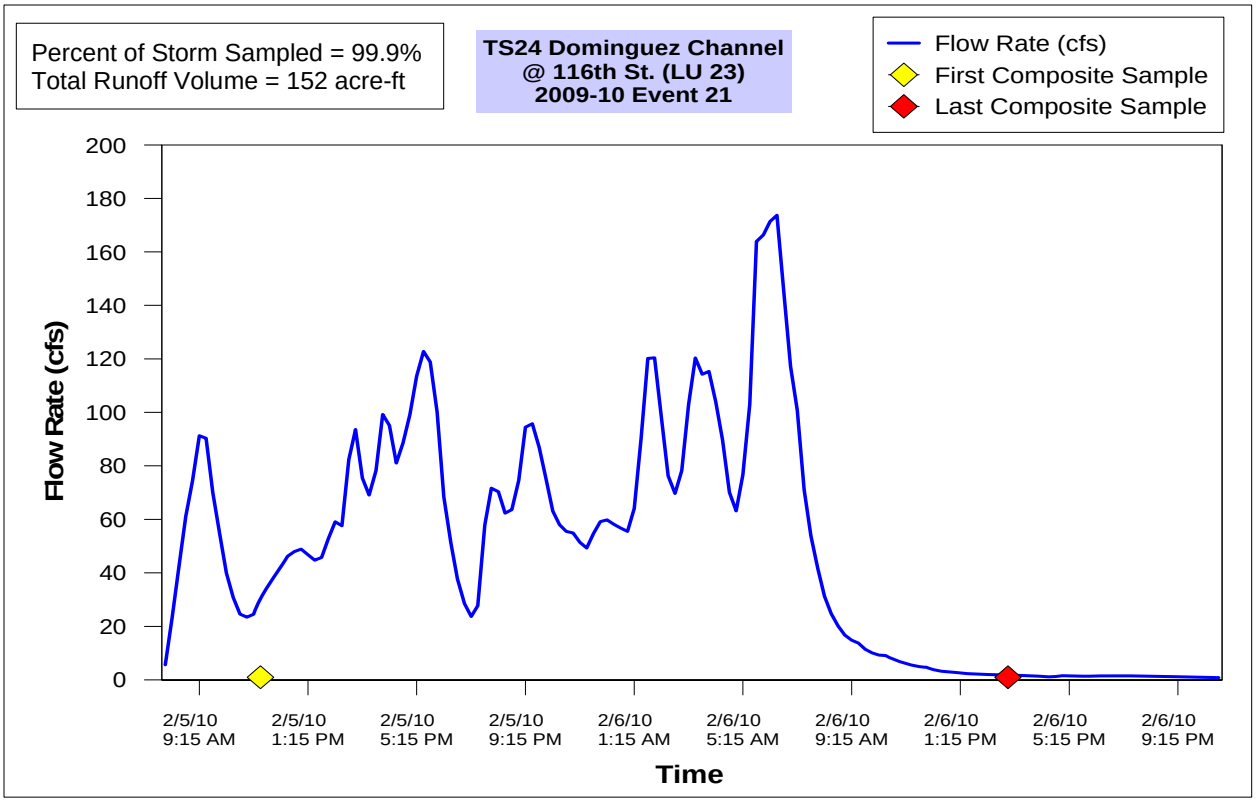

Figure A-13 continued. Dominguez Channel @ 116th (LU 23) (TS24) Wet Weather Event Hydrographs