REVIEWED BY:
JOE YOUNG 2/12/01
CONSULTANT DESIGN SECTION DATE

COUNTY OF LOS ANGELES
DEPARTMENT OF PUBLIC WORKS

SAN GABRIEL BOULEVARD

FROM HUNTINGTON DRIVE TO 185' SOUTH OF CALIFORNIA BOULEVARD

TOTAL LENGTH 0.59 MILE

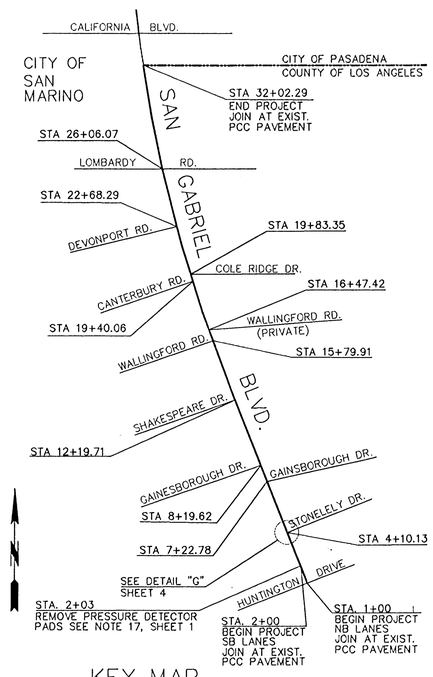

KEY MAP
NO SCALE

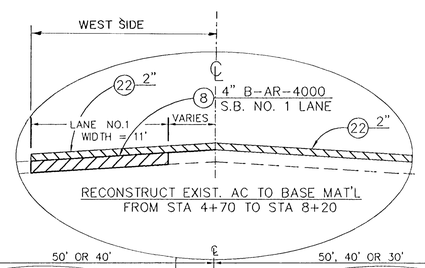

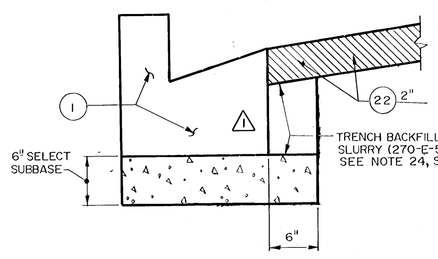

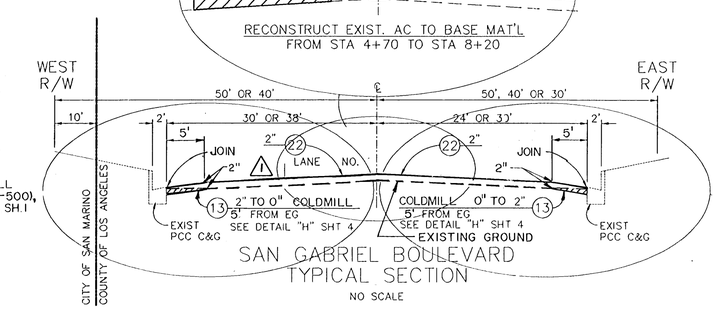

SAN GABRIEL BOULEVARD
TYPICAL SECTION
NO SCALE

ALTADENA DRIVE

FROM 81' SOUTH OF NEW YORK DR. TO WASHINGTON STREET

TOTAL LENGTH 0.34 MILE

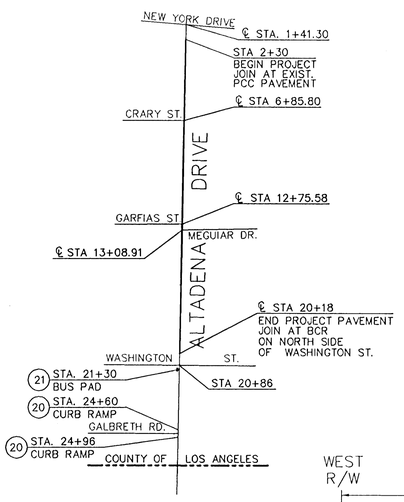

CITY OF PASADENA
KEY MAP
NO SCALE

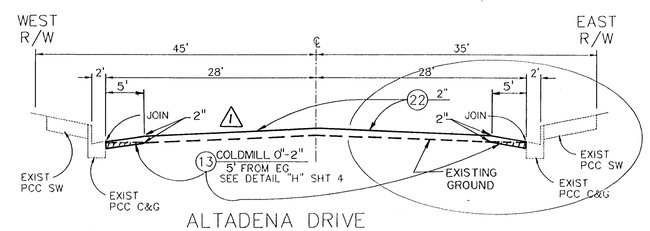

ALTADENA DRIVE
TYPICAL SECTION
NO SCALE

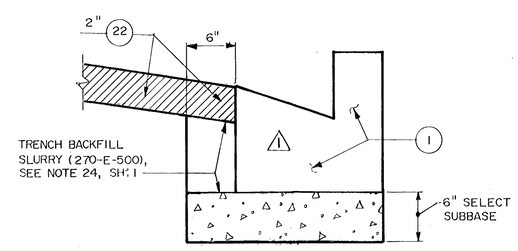

"PH074915"

DATE	MK	DESCRIPTION
12-31-01	2	CHANGED PROJECT NAME
4-09-01	1	REVISED TYPICAL SECTION DRAWING

REVISIONS

Bryant·Palmer·Soto Inc.

REGISTERED PROFESSIONAL ENGINEER Richard O. Scramstad No. 27292 Exp. 3/31/01 CIVIL STATE OF CALIFORNIA

COUNTY OF LOS ANGELES DEPARTMENT OF PUBLIC WORKS

2 CALIFORNIA BOULEVARD, ET. AL.

ALTADENA DR. FROM 81 FEET SOUTH OF NEW YORK DR. TO WASHINGTON ST.

SAN GABRIEL BLVD. FROM 185 FEET SOUTH OF CALIFORNIA BLVD. TO HUNTINGTON DR.

PCA NO. X2509036 | PROJ. ID. NO. RDC0012976 | SHEET 3 OF 8

TS-DF 2/99

DRAFTER	DESIGNER	CHECKER	CADD PROJECT FILE NAME	REVIEWED BY: RN	DATE
MS	ROS	BH	RDC0012976.HYD.SHEET3.DGN		

K:\11-0561-002\SIERRA MADRE ET AL\CAD\SHT-3.DWG