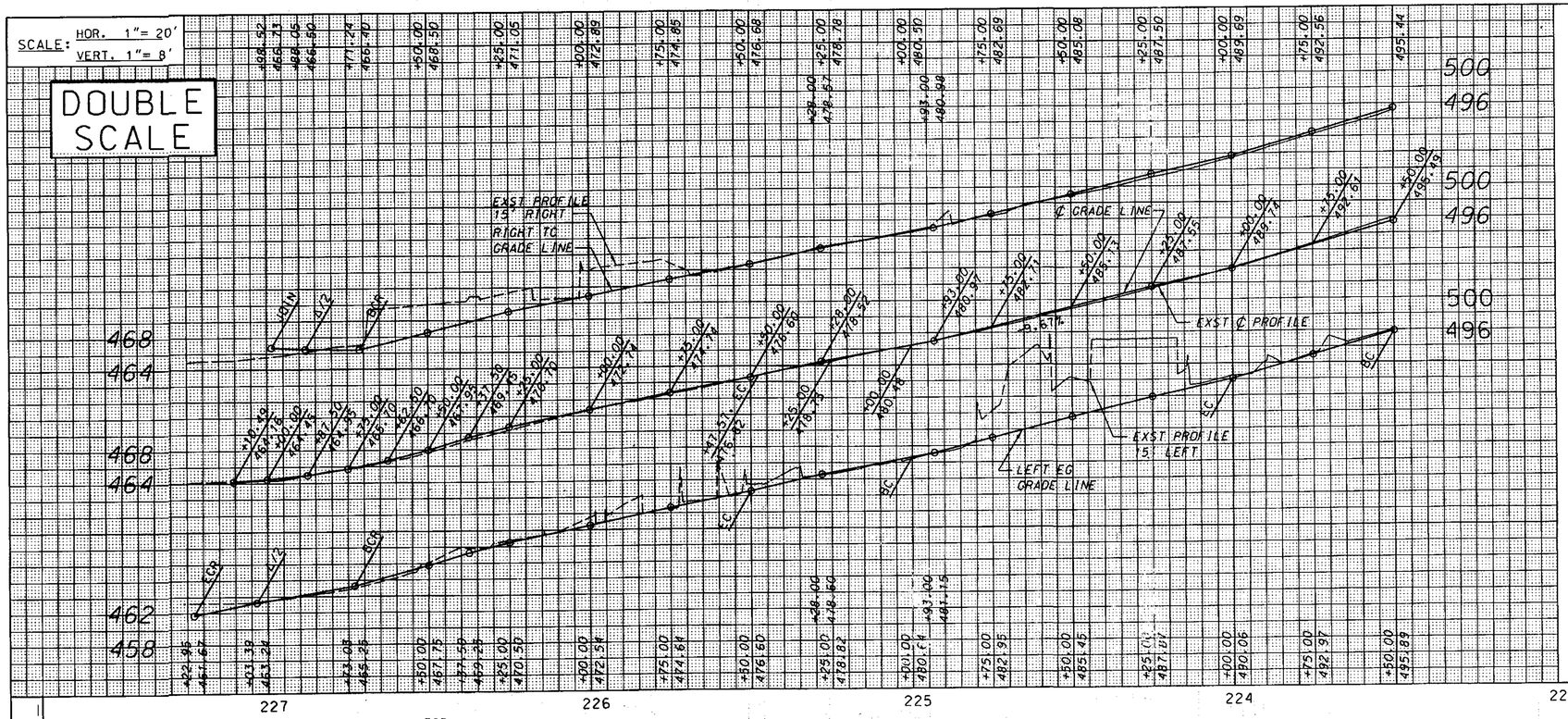

TABLE A		
STA	TW	TF
224+40	487.24	484.76
+45	488.31	484.27
+50	488.31	483.77
+55	487.82	483.28
+65	485.82	482.29
224+75	483.82	481.30

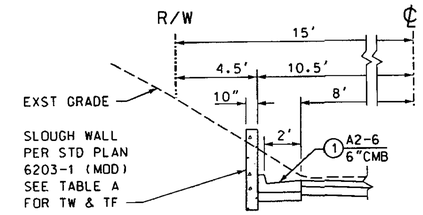

SECTION A-A
NOT TO SCALE

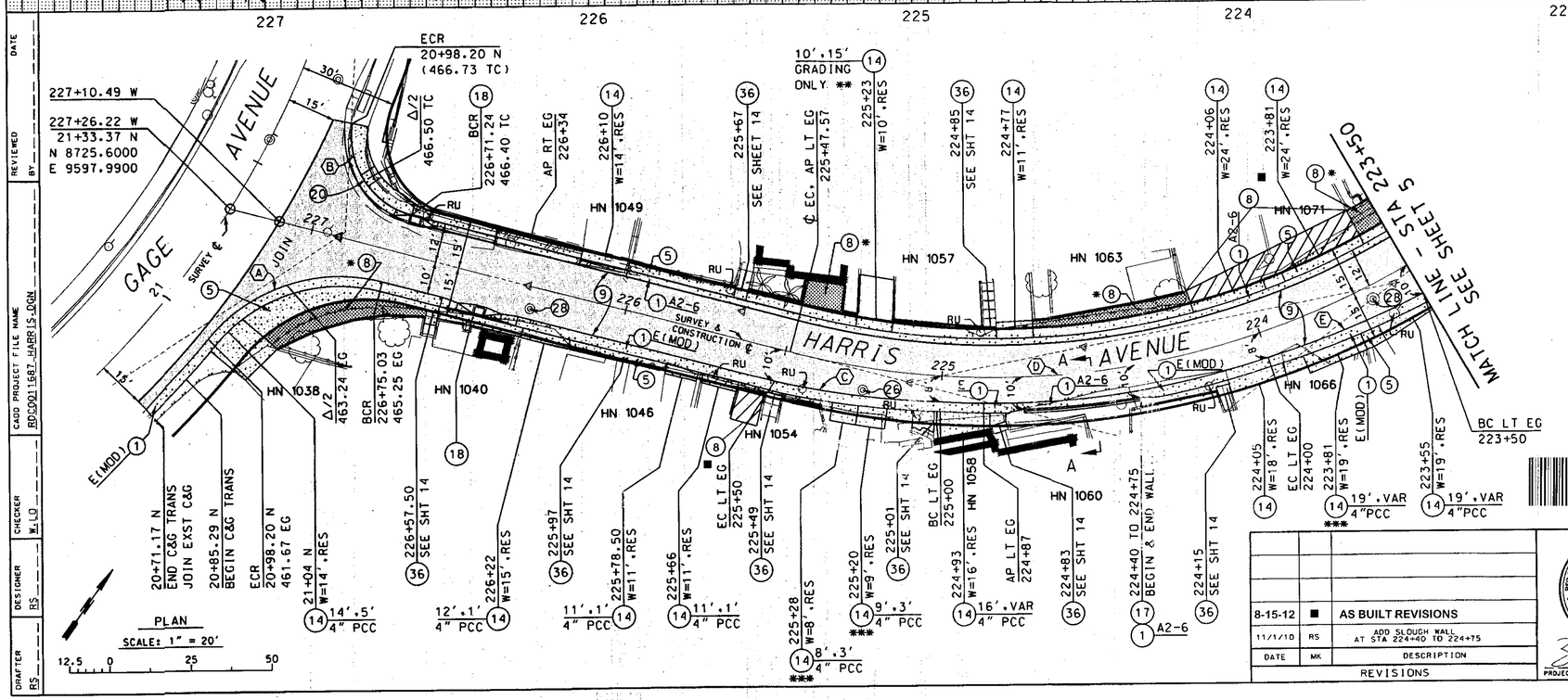

CONTROL 590 RIVERA 1980
EL-464.545
FD SPK&W DOWN 1" + 35' SOUTHEASTERLY OF CENTERLINE INTERSECTION GAGE AVENUE AND HARRIS AVENUE
PUBLIC WORKS LEVEL BOOK 1323 PAGE 2814, 2815

CURVE DATA				
CURVE	CENTRAL ANGLE	RADIUS	LENGTH	TANGENT
A	64°41'47"	59.85'	53'	33.57'
B	84°35'50"	24.49'	36.90'	22.74'
C	10°48'57"	273.93'	51.71'	25.93'
D	51°41'15"	253.94'	229.08'	123.00'
E	10°48'57"	274.42'	51.80'	25.98'

* SEE PARKWAY DETAIL 1 ON SHEET 3.
** SEE TABLE ON SHEET 6 FOR GRADE BREAKS
*** SHIFT FLOW LINE TO 1' FROM EG WITH 4' TRANSITION

PH075577

DATE	MK	DESCRIPTION
8-15-12	■	AS BUILT REVISIONS
11/1/10	RS	ADD SLOUGH WALL AT STA 224+40 TO 224+75

REVISIONS

REGISTERED PROFESSIONAL ENGINEER R. SIAGIAN NO. C67961 EXP. 06/30/11 CIVIL STATE OF CALIFORNIA
PROJECT ENGINEER 8/26/10 DATE

COUNTY OF LOS ANGELES DEPARTMENT OF PUBLIC WORKS

HARRIS AVENUE, ET AL.

HARRIS AVENUE
GAGE AVE TO HERBERT AVE
PLAN & PROFILE
PROJECT ID NO. RDC0011687 ■
T.G. 635 - D4

RDC0011687 | JOB X2101572 | DWG PH075577 | SHEET 4 OF ~~16~~ 17

DRAFTER RS | DESIGNER RS | CHECKER WLO | CADD PROJECT FILE NAME RDC0011687_HARRIS.DGN | REVIEWED BY | DATE

AS BUILT DRAWINGS