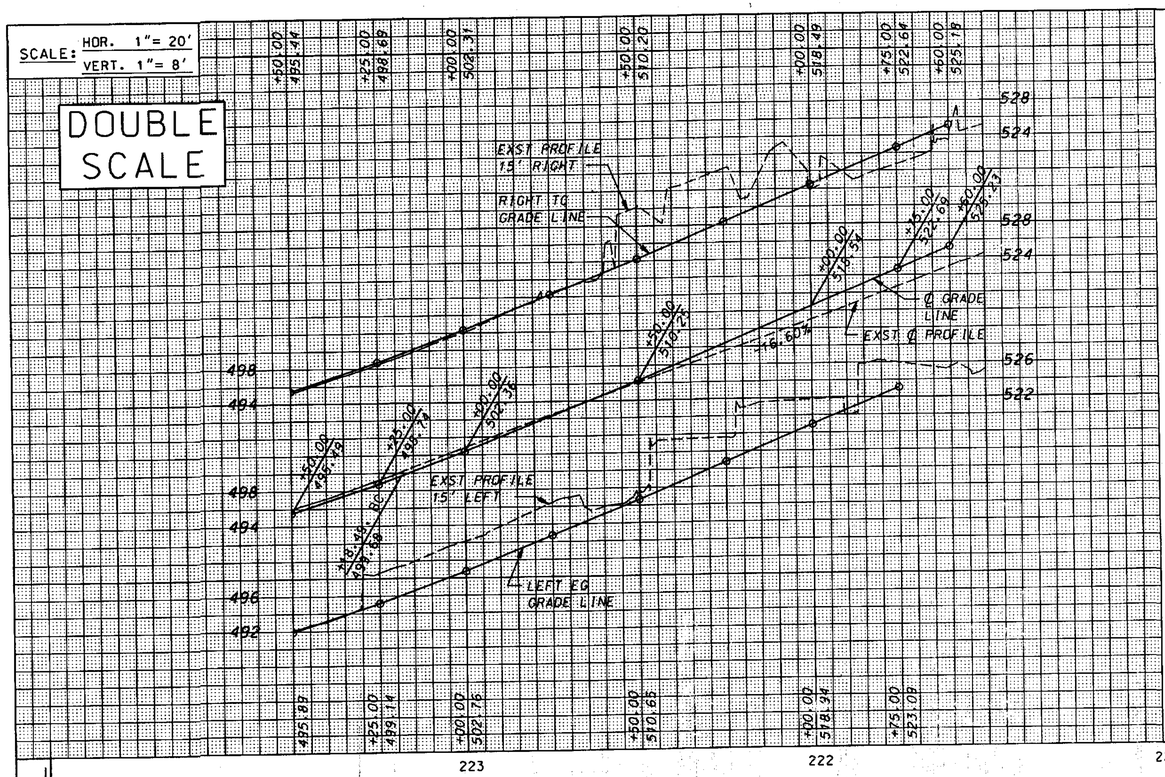


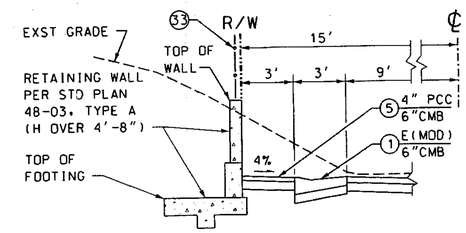


SECTION B-B
NOT TO SCALE

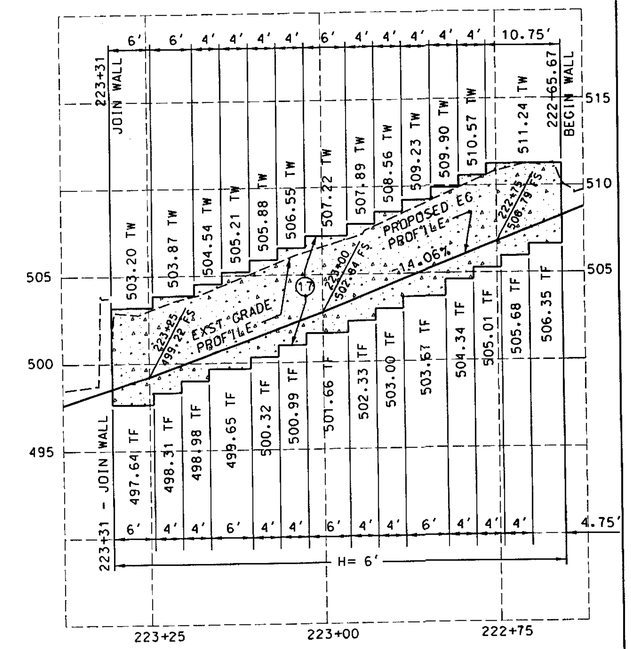


DETAIL 1
NO SCALE

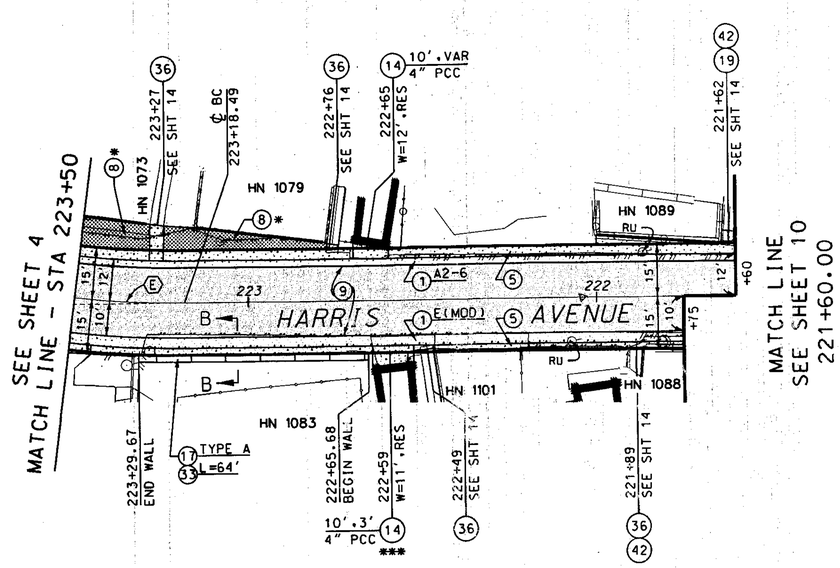


PLAN
SCALE: 1" = 20'
12.5 0 25 50

PH075578

CONTROL 510 RIVERA 1980
EL.534.250
FD SPK&W AT BC OF HERBERT AVENUE
+ 124' SOUTHERLY OF INTERSECTION
WITH HARRIS AVENUE
PUBLIC WORKS LEVEL BOOK 1323 PAGE 2812

| CURVE DATA | | | | |
|---|---|---|---|---|
| CURVE | CENTRAL ANGLE | RADIUS | LENGTH | TANGENT |
| (E) | 51°41'15" | 253.94' | 229.08' | 123.00' |

* SEE PARKWAY DETAIL 1 ON SHEET 3
** SHIFT FLOWLINE TO 1' FROM EG AND STRAIGHT GRADE FROM FLOWLINE TO JOIN WITH 4' TRANSITION

| DATE | MK | DESCRIPTION |
|---|---|---|
| 8-15-12 | ■ | AS BUILT REVISIONS |

REVISIONS

REGISTERED PROFESSIONAL ENGINEER R. SIAGIAN NO. C67961 EXP. 06/30/11 CIVIL STATE OF CALIFORNIA
PROJECT ENGINEER 8/26/10 DATE

COUNTY OF LOS ANGELES DEPARTMENT OF PUBLIC WORKS

# HARRIS AVENUE, ET AL.

HARRIS AVENUE
GAGE AVENUE TO HERBERT AVENUE
PLAN & PROFILE
PROJECT ID NO. RDC0011687
T.G. 635 - D4, E4 ■ 17

RDC0011687 | JOB X2101572 | DWG PH075578 | SHEET 5 OF ~~16~~

**AS BUILT DRAWINGS**

DRAFTER RS | DESIGNER RS | CHECKER M.LO | CADD PROJECT FILE NAME RDC0011687_HARRIS.DGN | REVIEWED BY ___ DATE ___