SCALE: HOR. 1"= 20'
VERT. 1"= 8'

DOUBLE SCALE

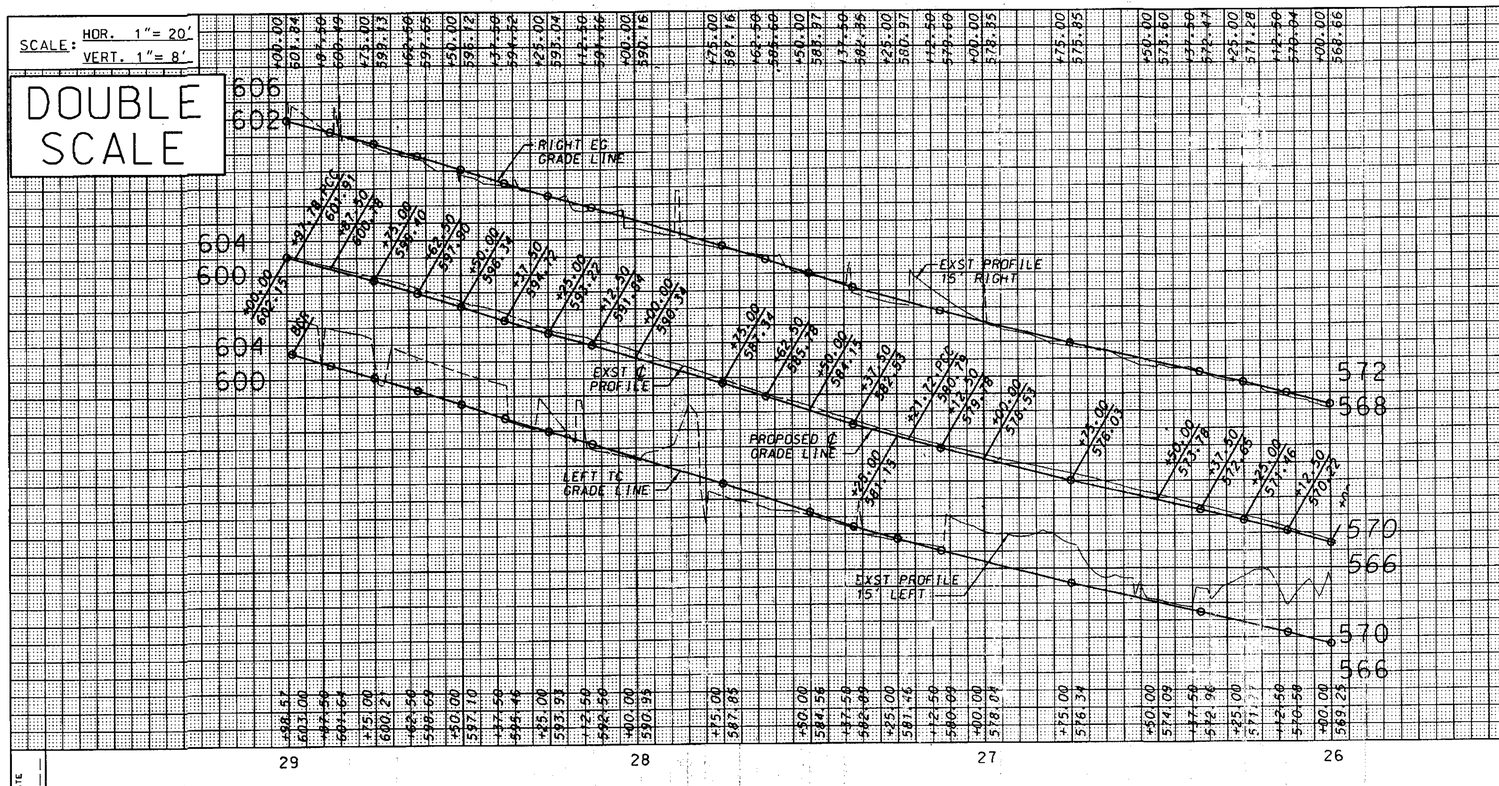

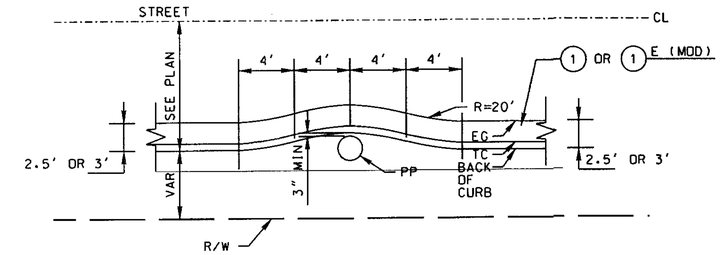

DETAIL 3
SCALE: 1" = 5'

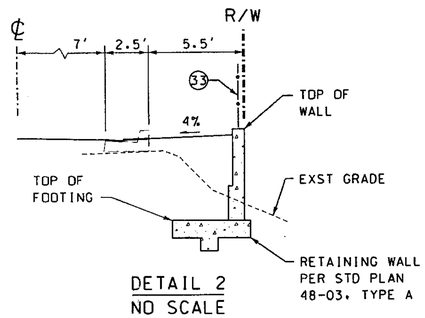

DETAIL 2
NO SCALE

TABLE B		
STA	TW	TF
31+18	613.98	608.75
31+24	613.98	608.75
31+66	612.27	608.25
31+71	611.60	608.25
31+76	611.60	608.25

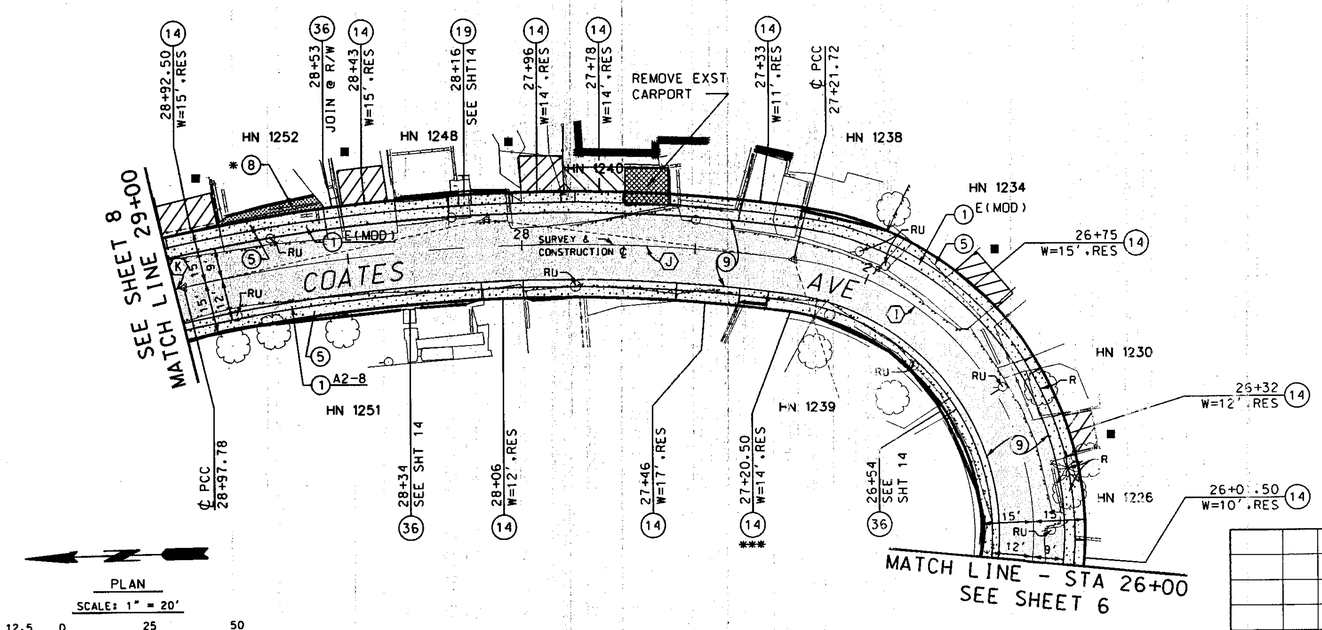

PLAN
SCALE: 1" = 20'
12.5 0 25 50

CONTROL 170 RIVERA 1980
EL-581.171
SM SPK & W @ CENTERLINE PCC COATES
AVENUE - 178' SOUTH OF CENTERLINE
INTERSECTION WITH POMEROY STREET
PUBLIC WORKS FIELD BOOK 1323 PAGE 2061A
PUBLIC WORKS LEVEL BOOK 1323 PAGE 2803, 2804

CURVE DATA				
CURVE	CENTRAL ANGLE	RADIUS	LENGTH	TANGENT
(I)	129°06'20"	79.34'	178.78'	166.73'
(J)	19°52'15"	507.64'	176.06'	88.92'
(K)	4°34'00"	509.37'	40.60'	20.31'

* SEE PARKWAY DETAIL 1, SHT 3

** SEE TABLE ON SHEET 6 FOR DRIVEWAY GRADE BREAKS

*** SEE DRIVEWAY DETAIL C ON SHEET 15

PH075580

DATE	MK	DESCRIPTION
8-15-12	■	AS BUILT REVISIONS

REVISIONS

REGISTERED PROFESSIONAL ENGINEER R. SIAGIAN NO. C67961 EXP. 06/30/11 CIVIL STATE OF CALIFORNIA

PROJECT ENGINEER 8/26/10 DATE

COUNTY OF LOS ANGELES DEPARTMENT OF PUBLIC WORKS

HARRIS AVENUE, ET AL.

COATES AVENUE
STRINGER AVE TO BOSTWICK ST
PLAN & PROFILE
PROJECT ID NO. RDC0011687
T.G. 635 - E4

■ 17

RDC0011687 | JOB X2101572 | DWG PH075580 | SHEET 7 OF ~~16~~

AS BUILT DRAWINGS

DRAFTER RS | DESIGNER RS | CHECKER W.LO | CADD PROJECT FILE NAME RDC0011687_HARRIS LOCN | REVIEWED BY | DATE