CURVE DATA

CURVE	CENTRAL ANGLE	RADIUS	LENGTH	TANGENT
K	4°34'00"	509.37'	40.60'	88.92'
N	52°32'49"	79.89'	73.27'	39.44'
O	52°27'30"	67'	61.34'	33.01'
P	132°00'59"	12'	27.65'	26.96'

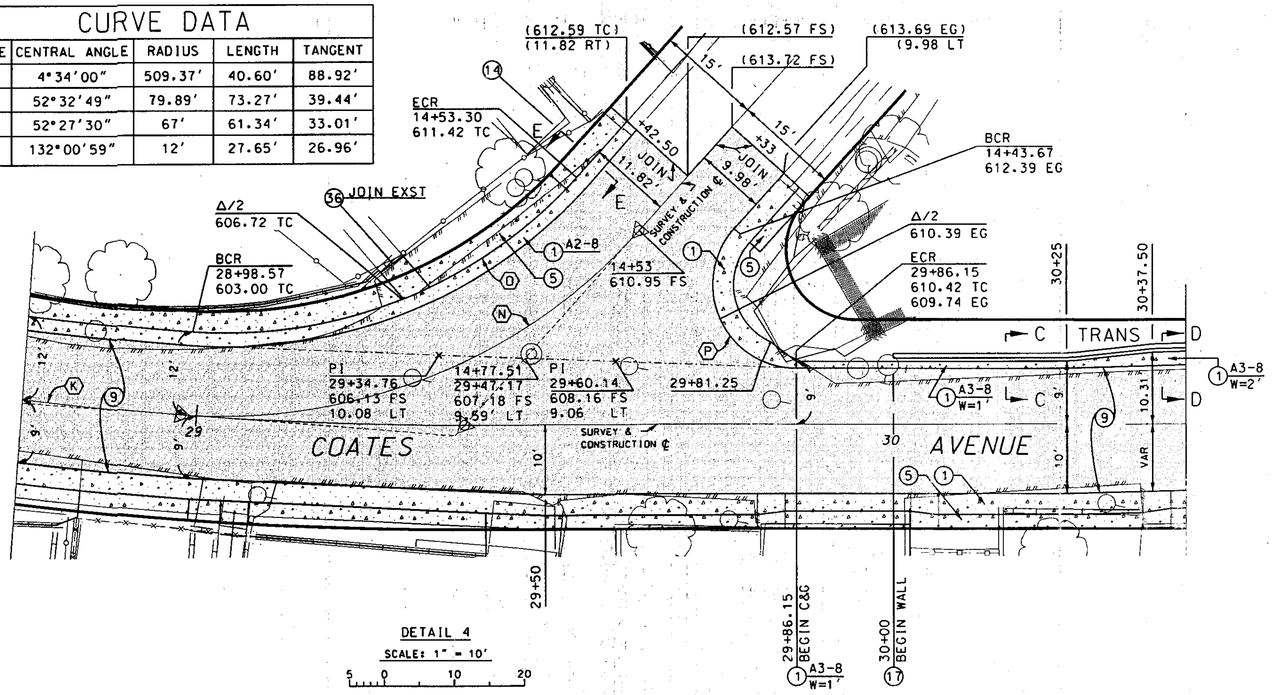

DETAIL 4
SCALE: 1" = 10'

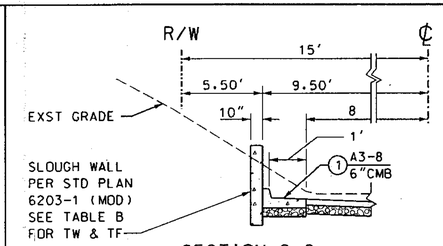

SECTION C-C
NO SCALE

TABLE C

STA	TW	BF	OFFSET
30+00	611.58	608.90	9.50
+07	613.75	609.25	9.50
+25	614.64	610.14	9.50
+37.50	615.16	610.66	10.81
+50	615.55	611.05	11.15
+62.50	615.81	611.31	11.49
+75	616.06	611.56	11.83
+87.50	616.32	611.82	12.16
31+00	616.58	612.08	12.50
+12.50	615.39	612.21	12.50

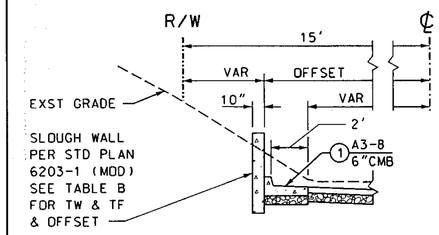

SECTION D-D
NO SCALE
STA 30+37.50 TO 31+12.50

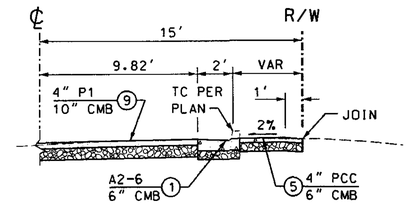

SECTION E-E
NO SCALE
STA 14+42.50 TO 14+55.50

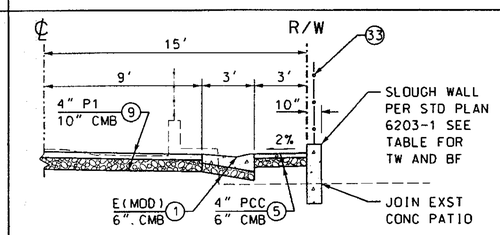

SECTION F-F
NO SCALE

TABLE D

STA	TW	BF
25+35.50	562.11	560.00
+40	488.31	560.00
+55	488.31	483.77
+60	487.82	483.28
25+63.84	487.82	483.28

PH075582

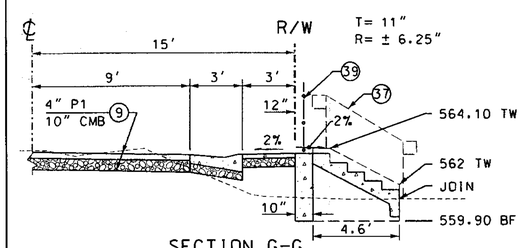

SECTION G-G
NO SCALE

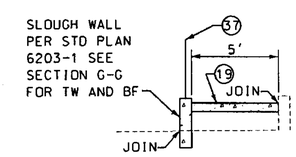

SECTION H-H
NO SCALE

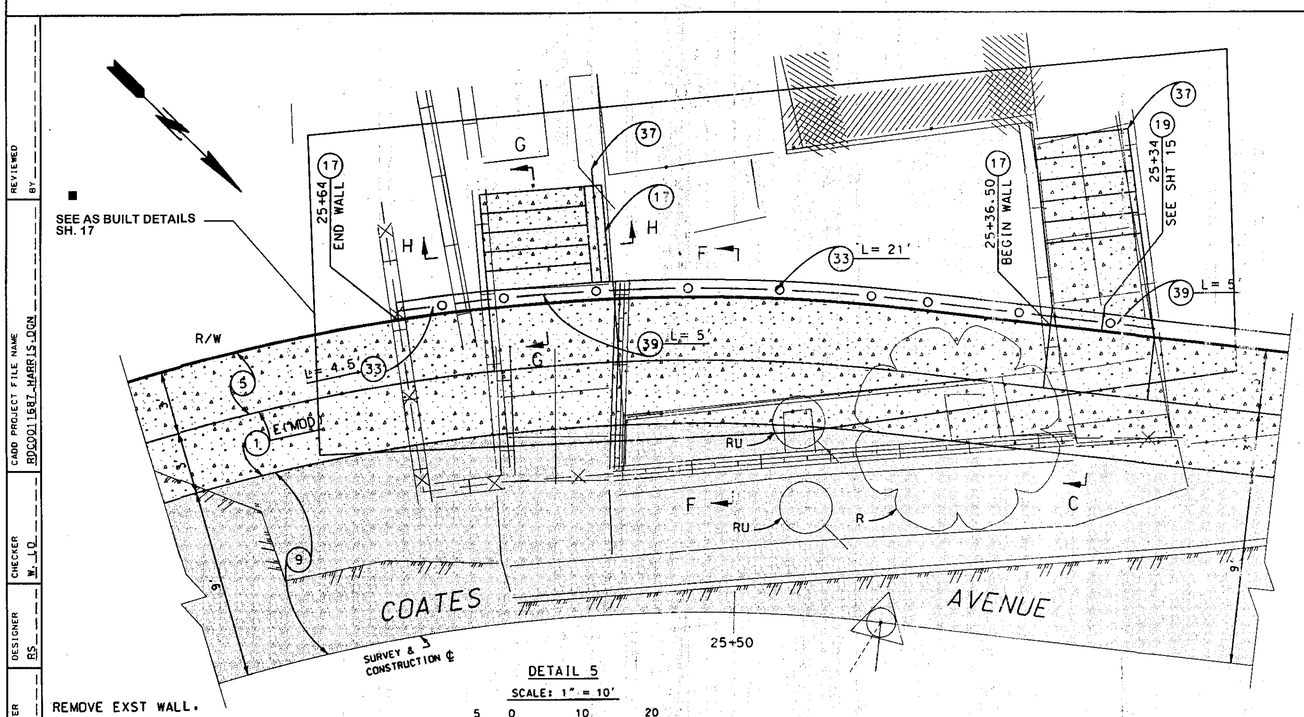

DETAIL 5
SCALE: 1" = 10'

REMOVE EXST WALL.
FENCE. AND GATE

DATE	MK	DESCRIPTION
8-15-12	■	AS BUILT REVISIONS

REVISIONS

REGISTERED PROFESSIONAL ENGINEER
R. SIAGIAN
NO. C67961
EXP. 06/30/11
CIVIL
STATE OF CALIFORNIA

PROJECT ENGINEER — DATE 8/26/10

COUNTY OF LOS ANGELES DEPARTMENT OF PUBLIC WORKS

HARRIS AVENUE, ET AL.

COATES AVENUE
STRINGER AVE TO BOSTWICK ST
PLAN & PROFILE
PROJECT ID NO. RDC0011687
T.G. 635 - E4

■ 17

RDC0011687 | JOB X2101572 | DWG PH075582 | SHEET 9 OF 16

DRAFTER RS | DESIGNER RS | CHECKER W. LO | CADD PROJECT FILE NAME RDC0011687_HARRIS_JOIN | REVIEWED BY

AS BUILT DRAWINGS