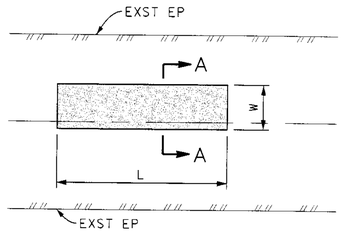

SEE DIGOUT TABLE HEREON FOR LOCATIONS AND DIMENSIONS. EXACT LOCATION WILL BE MARKED BY THE ENGINEER PRIOR TO COMMENCEMENT OF WORK.

TYPICAL DIGOUT DETAIL

NO SCALE

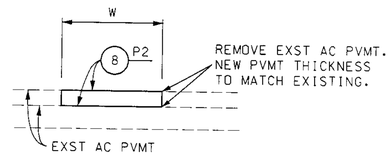

SECTION A-A

NO SCALE

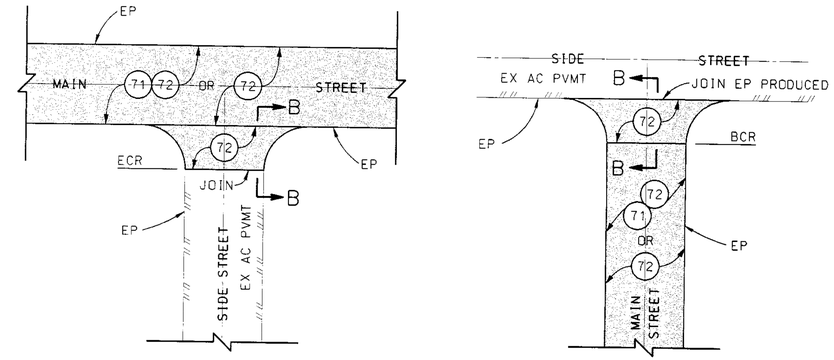

SIDE STREET JOIN DETAILS

NO SCALE

DIGOUT TABLE**			
SEGMENT	LOCATION	DIMENSIONS (L X W)	DEPTH
HUME ROAD	100' W/O INTERSECTION OF HUME RD AND CASTLEWOOD DR	10' x 2'	4"
HUME ROAD	AT MM 0.23, EAST SIDE OF ROADWAY, OVER CULVERT	10' x 50'	4"
LAS FLORES HEIGHTS ROAD	AT MM 0.00, WEST SIDE OF ROADWAY	8' x 15'	5" - 6"
LAS FLORES HEIGHTS ROAD	40' S/O MM 0.00, EAST SIDE OF ROADWAY	10' x 18'	5" - 6"
LAS FLORES HEIGHTS ROAD	40' S/O MM 0.02, WEST SIDE OF ROADWAY	8' x 20'	5" - 6"

**REMOVE EXISTING AC PAVEMENT TO NATIVE SOIL, COMPACT NATIVE SOIL, AND REPAVE DIGOUT AREA WITH SAME AC THICKNESS, PER TYPICAL DIGOUT DETAIL HEREON.

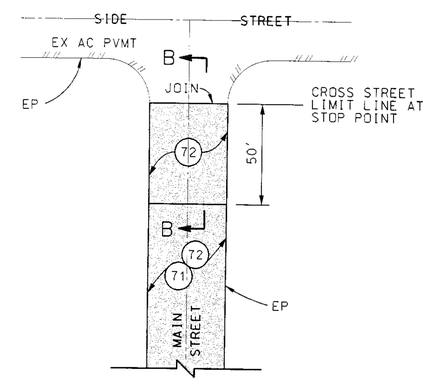

CROSS STREET JOIN DETAIL

LAS FLORES HEIGHTS ROAD @ LAS FLORES CANYON ROAD
MANZANITA PARK AVENUE @ LAS FLORES CANYON ROAD

NO SCALE

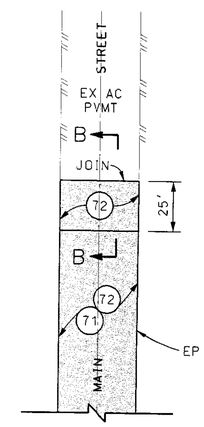

TYPICAL JOIN DETAIL

NO SCALE

QUANTITY TABLE						
SEGMENT	LIMITS *SEE CROSS STREET JOIN DETAIL HEREON THIS SHEET	WIDTH (FT)	LENGTH (FT)	AREA (SF)	QUANTITIES (71) (SY)	QUANTITIES (72) (TON)
AZURELEE DRIVE	RAMBLA PACIFICO TO BRIARBLUFF DR	25	663	16,575	---	22.1
AZURELEE DRIVE	BRIARBLUFF DR TO 885 FT E/O BRIARBLUFF DR	18	885	15,930	---	21.3
BOCANA STREET	MONTE VIENTO DR TO 287 FT E/O MONTE VIENTO DR	36	287	10,332	---	13.8
BRIARBLUFF DRIVE	AZURELEE DR TO 350 FT N/O AZURELEE DR	23	350	8,050	---	10.8
BRIARBLUFF DRIVE	350 FT N/O AZURELEE DR TO HUME RD	18	1,755	31,590	---	42.2
CASTLEWOOD DRIVE	AZURELEE DR TO 1,465 FT W/O HUME RD	26	530	13,780	---	18.4
CASTLEWOOD DRIVE	1,465 FT W/O HUME RD TO HUME RD	24	1,465	35,160	---	46.9
COPACABANA STREET	400 FT W/O MONTE VIENTO DR TO MONTE VIENTO DR	36	400	14,400	---	19.2
HUME ROAD	RAMBLA PACIFICO TO CASTLEWOOD DR	19	1,570	29,830	---	39.8
HUME ROAD	BRIARBLUFF DR TO LAS FLORES CANYON RD	31	3,840	119,040	---	158.8
LAMPLIGHTER LANE	840 FT W/O RAMBLA PACIFICO TO RAMBLA PACIFICO	12	840	10,080	---	13.5
LAS FLORES HEIGHTS RD*	LAS FLORES CANYON RD TO GORGE RD*	17.3	1,976	33,932	3,370	15.2
LAS FLORES HEIGHTS RD	GORGE RD TO 1,375 FT N/O GORGE RD					22.0
MANZANITA PARK AVENUE*	LAS FLORES CANYON RD TO 1,013 FT N/O LAS FLORES CANYON RD*	30	1,002	29,070	3,230	48.7
MONTE VIENTO DRIVE	RAMBLA PACIFICO TO 100 FT N/O COPACABANA ST	40	2,010	80,400	---	107.2
MOON SHADOWS DRIVE	1,217 FT W/O MONTE VIENTO DR TO MONTE VIENTO DR	36	1,217	43,812	---	58.5
PALOMA BLANCA DRIVE	MONTE VIENTO DR TO 1,235 E/O MONTE VIENTO DR	36	1,235	44,460	---	59.3
POMPANO STREET	MONTE VIENTO DR TO 344 FT E/O MONTE VIENTO DR	36	344	12,384	---	16.6

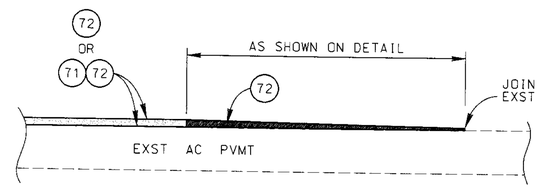

SECTION B-B

NO SCALE

PH078730

DATE	MK	DESCRIPTION

REVISIONS

REGISTERED PROFESSIONAL ENGINEER B. BONNETT NO. C 69726 EXP. 06/30/10 CIVIL STATE OF CALIFORNIA

PROJECT ENGINEER 5 Jan 2010 DATE

COUNTY OF LOS ANGELES DEPARTMENT OF PUBLIC WORKS

HUME ROAD, ET AL.

DETAILS AND TABLES

PROJECT ID NO. RDC0015258

PCA X2301718 | DWG PH078730 | SHEET 4 OF 4

PB-DFI 06/03

AS BUILT DRAWINGS

PROPOSED FOR CONSTRUCTION: DATE | ADVERTISED: DATE | AS BUILT: DATE

DRAFTER B. BONNETT | DESIGNER B. BONNETT | CHECKER W. LO | CADD PROJECT FILE NAME RDC0015258.DGN | REVIEWED BY [illegible] DATE [illegible]

DATE: $DATE$ TIME: $TIME$ FILE: $FILEL$