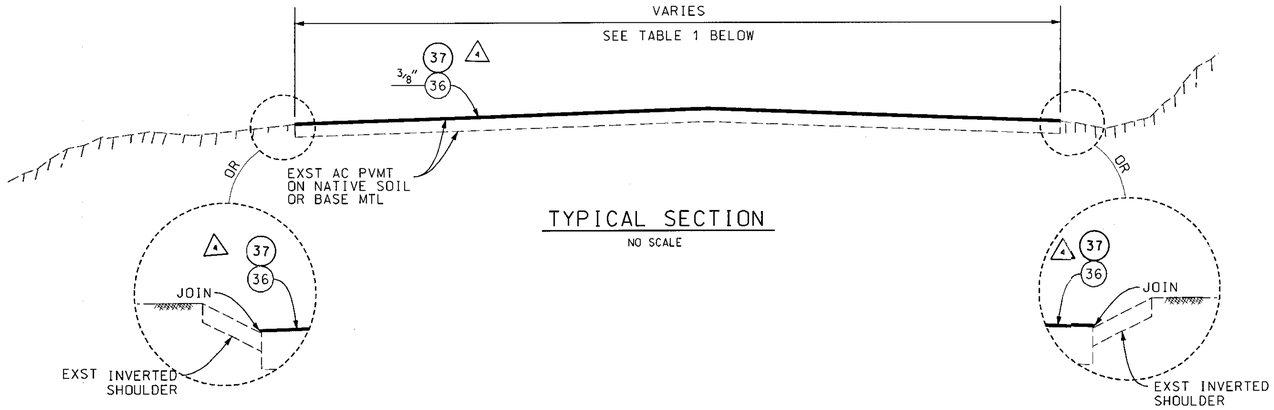

TYPICAL SECTION

NO SCALE

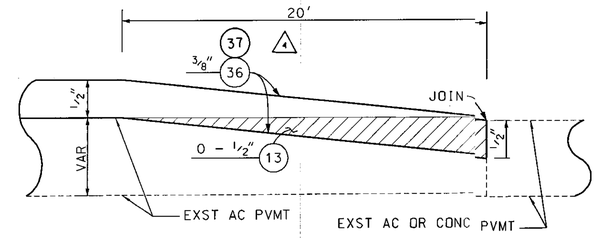

TYPICAL JOIN SECTION FOR CASE A, CASE C AND CASE D

NO SCALE

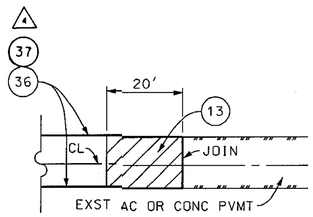

CASE A

NO SCALE

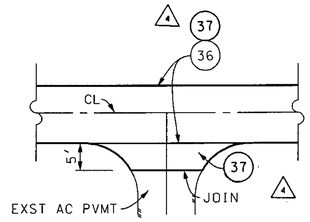

CASE B

NO SCALE

APPLICABLE AT DRIVEWAY AND
AT SIDE STREET LOCATIONS
UNLESS OTHERWISE SHOWN

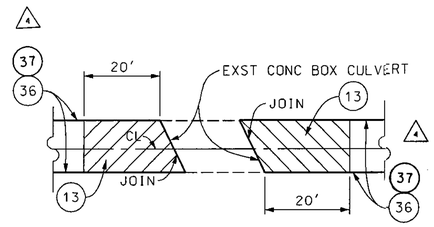

CASE C

NO SCALE

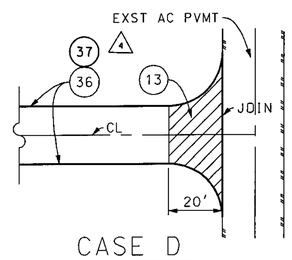

CASE D

NO SCALE

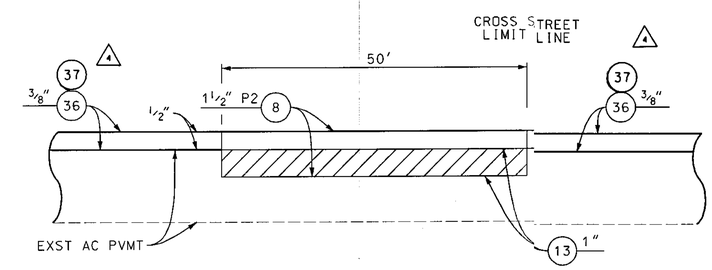

TYPICAL STOP POINT JOIN SECTION - CASE 1

NO SCALE

PITSCH ROAD - VERA CANYON ROAD TO 50' E/O VERA CANYON ROAD

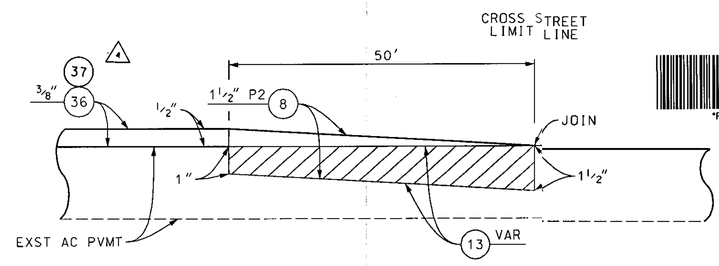

TYPICAL STOP POINT JOIN SECTION - CASE 2

NO SCALE

CALAMIGOS ROAD - 50' W/O MULHOLLAND HIGHWAY (E) TO MULHOLLAND HIGHWAY (E)
LATIGO CANYON ROAD - KANAN DUME ROAD TO 50' N/O KANAN DUME ROAD
NEWTON CANYON ROAD - 50' W/O LATIGO CANYON ROAD TO LATIGO CANYON ROAD
PITSCH ROAD - 50' W/O KANAN DUME ROAD TO KANAN DUME ROAD

	STREET NAME	LIMITS	WIDTH (LF)	LENGTH (LF)	AREA * (SF)	8 (TON)	37 * (TON) 4 3	13 * (SF)	36 * (SY)
1	BARRYMORE DRIVE 2	VISTAMAR DRIVE TO 1480' N/O VISTAMAR DRIVE	18	1,480	27,000	-	36	500	3,000
2	CALAMIGOS ROAD 1	MULHOLLAND HIGHWAY (E) TO 1135' W/O MULHOLLAND HIGHWAY (E)	26	1,135	30,000	14	40	1,500	3,200
3	CORRAL CANYON ROAD	400' S/O SEABREEZE DRIVE TO 9840' N/O LOOKOUT ROAD	24	17,975	432,000	-	576	500	48,000
4	LATIGO CANYON ROAD	KANAN DUME ROAD TO 1225' N/O KANAN DUME ROAD	20	1,225	25,000	14	33	1,500	2,600
5	LOFTYHILL DRIVE	VERA CANYON DRIVE TO 850' E/O VERA CANYON DRIVE	16	850	14,000	-	19	-	1,600
6	NEWTON CANYON ROAD	2840' W/O LATIGO CANYON ROAD TO LATIGO CANYON ROAD	20	2,840	58,000	14	77	1,500	6,300
7	PITSCH CANYON ROAD	VERA CANYON DRIVE TO KANAN DUME ROAD	16	845	14,000	19	19	2,000	1,300
8	SEARIDGE DRIVE	SEABREEZE DRIVE (N) TO SEABREEZE DRIVE (S)	20	2,068	42,000	-	56	1,500	4,500
9	VERA CANYON DRIVE	1071' S/O LOFTYHILL DRIVE TO LOFTYHILL DRIVE	13	1,071	14,000	-	19	500	1,600
10	VERA CANYON DRIVE	LOFTYHILL DRIVE TO 110' N/O PITSCH CANYON ROAD	18	339	7,000	-	9	1,000	800

TABLE 1

* - INCLUDES ADDITIONAL AREA FOR CASE B, CASE D, AND PAVED SHOULDERS

AS BUILT 5

DATE	MK	DESCRIPTION
5-3-11	5	As Built
4/13/10	4	REVISED ROAD TREATMENT
2/9/10	3	REVISED UNITS TO ELT
1/21/10	2	REVISED SEGMENT LIMITS
1/12/10	1	REVISED SEGMENT LIMITS

REVISIONS

REGISTERED PROFESSIONAL ENGINEER GILBERT TSOI 67747 EXP. 6/30/11 CIVIL STATE OF CALIFORNIA

PROJECT ENGINEER 11/25/09 DATE

COUNTY OF LOS ANGELES DEPARTMENT OF PUBLIC WORKS

CALAMIGOS ROAD, ET AL.

TYPICAL SECTIONS, TABLE AND DETAILS

PROJECT ID NO. RDC0015134

PCA X2301090 DWG SHEET 2 OF 4

PLAN RD

DRAFTER A. GUIDO | DESIGNER G. TSOI | CHECKER D. RADLE | CADD PROJECT FILE NAME RDC0015134-PLAN-RD.DGN | REVIEWED BY Diane Radle | DATE 11/25/09

PH079010

DATE: $DATE$ TIME: FILE: $FILEL$