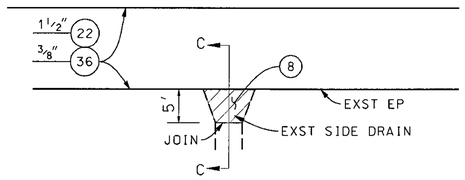

TYPICAL SIDE DRAIN DETAIL

NO SCALE

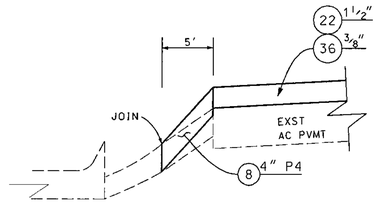

SECTION C-C

NO SCALE

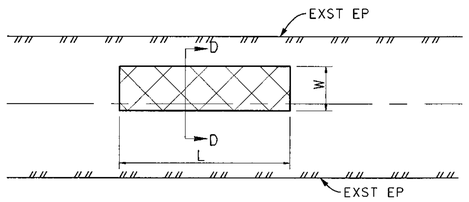

SEE DIGOUT TABLE HEREON FOR LOCATIONS AND DIMENSIONS.
EXACT LOCATION SHALL BE MARKED BY FIELD
ENGINEER PRIOR TO COMMENCEMENT OF WORK.

TYPICAL DIGOUT DETAIL

NO SCALE

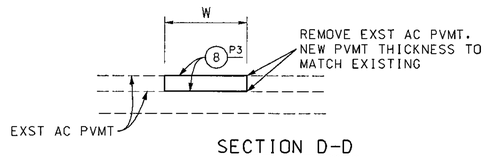

SECTION D-D

NO SCALE

DIGOUTS						
DIGOUT LOCATION NUMBER	STREET	LOCATION	DIMENSIONS W (LF)	DIMENSIONS L (LF)	DIMENSIONS AREA (SF)	QUANTITIES 8 (TON)
1	TRIUNFO CANYON RD	WEST OF POLE 76551H	9	93	837	21
2	TRIUNFO CANYON RD	WEST OF HN 3272	11	136	1496	38
3	TRIUNFO CANYON RD	HN 3380	11	45	495	13
4	TRIUNFO CANYON RD	HN 3380	5	39	195	5
5	TRIUNFO CANYON RD	HN 3528	24	51	1224	31
6	TRIUNFO CANYON RD	HN 3528	2	8	16	1
7	TRIUNFO CANYON RD	HN 3528	7	32	224	6
8	TRIUNFO CANYON RD	WEST OF MM 1.45	15	88	1320	33
9	TRIUNFO CANYON RD	WEST OF MM 1.45	7	38	266	7
10	TRIUNFO CANYON RD	WEST OF MM 1.45	6	120	720	18
11	TRIUNFO CANYON RD	MM 1.45	8	98	784	20
12	TRIUNFO CANYON RD	MM 1.45	8	60	480	12

DIGOUT TABLE

HN - HOUSE NUMBER
MM - MILE MARKER

AS-BUILT

PLAN A

"PH079016"

DATE	MK	DESCRIPTION

REVISIONS

REGISTERED PROFESSIONAL ENGINEER
GILBERT TSOI
NO. 67747
EXP. 6/30/09
CIVIL
STATE OF CALIFORNIA

PROJECT ENGINEER 6/4/09 DATE

COUNTY OF LOS ANGELES DEPARTMENT OF PUBLIC WORKS

MULHOLLAND HIGHWAY, ET AL.
TYPICAL SECTIONS, TABLES, AND DETAILS
PROJECT ID NO. RDC0015194
PREVENTIVE MAINTENANCE PROJECT

PCA X2301652 | DWG | SHEET 4 OF 4

PLAN RD

DRAFTER J. GARCIA | DESIGNER J. GARCIA | CHECKER G. TSOI | CADD PROJECT FILE NAME RDC0015194-PLAN-RD.DGN | REVIEWED BY [signature] DATE 6/04/09

DATE: 05/14/2009 TIME: 10:28:35 AMFILE: C:\MyFiles\Gilbert\Mulholland Hwy\RDC0015194-PLAN A.dgn