ENCINCAL CANYON RD - MULHOLLAND HY TO LECHUSA RD
KANAN RD - 1296' N/O SILVER CREEK RD TO MULHOLLAND HY
KANAN DUME RD - TUNNEL #1 TO 4360' N/O CAVALLERI RD
LAS VIRGENES RD - 1800' S/O MULHOLLAND HY TO 2500' N/O PIUMA RD
LAS VIRGENES RD - 2140' N/O PIUMA RD TO PIUMA RD

TOTAL LENGTH 12.30 MILES

INDEX

SHEET 1	KEY MAP
SHEET 2	NOTES, REFERENCES, AND DETAILS
SHEET 3-5	TYPICAL SECTIONS
PLAN SP	SIGNING AND STRIPING PLANS
PLAN TS	LOOP RESTORATION PLANS

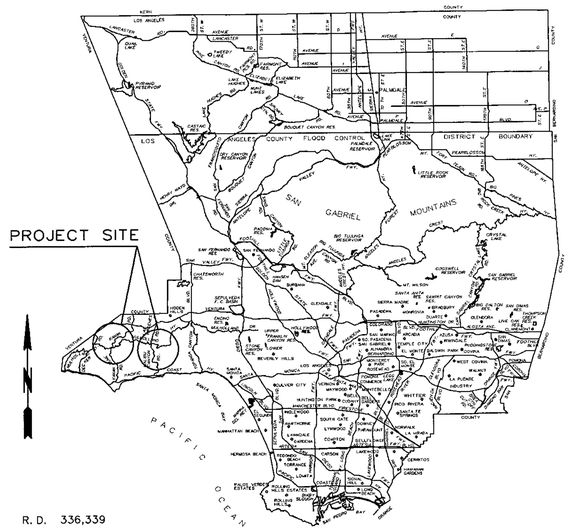

LOCATION MAP

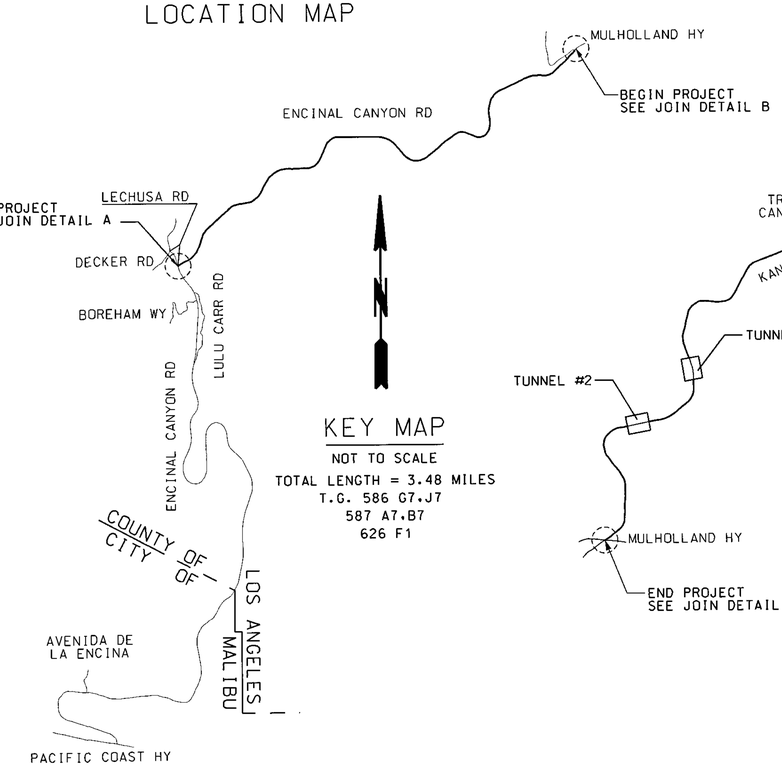

KEY MAP
NOT TO SCALE
TOTAL LENGTH = 3.48 MILES
T.G. 586 G7,J7
587 A7,B7
626 F1

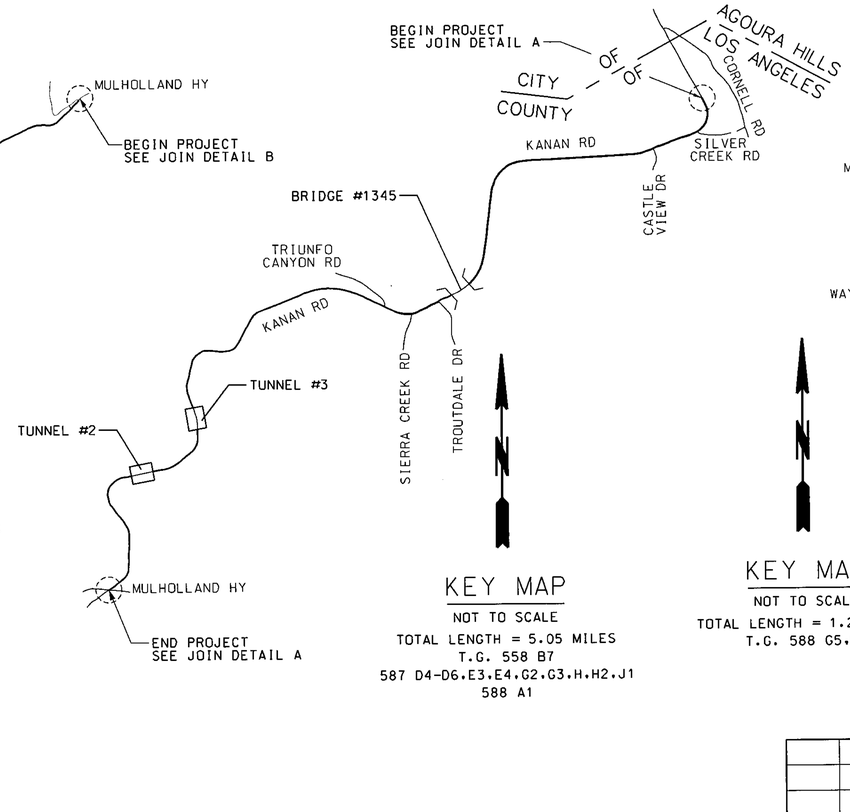

KEY MAP
NOT TO SCALE
TOTAL LENGTH = 5.05 MILES
T.G. 558 B7
587 D4-D6,E3,E4,G2,G3,H,H2,J1
588 A1

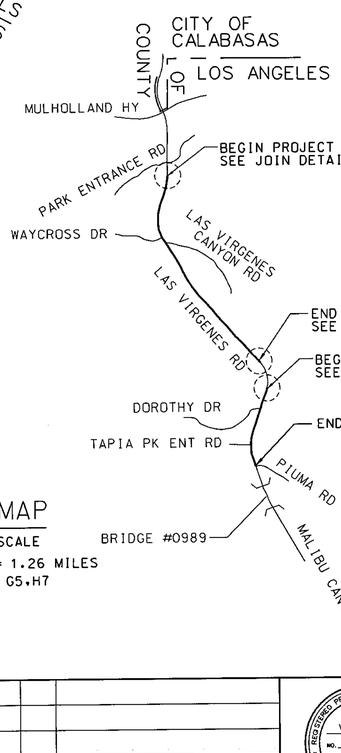

KEY MAP
NOT TO SCALE
TOTAL LENGTH = 1.26 MILES
T.G. 588 G5,H7

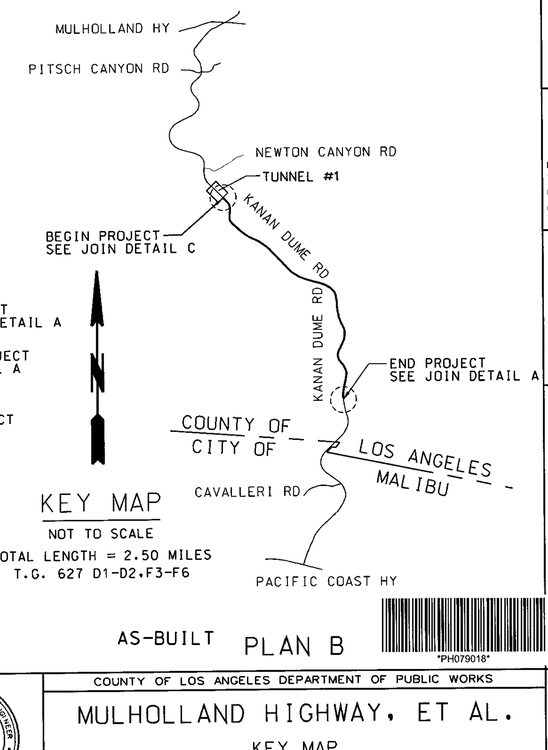

KEY MAP
NOT TO SCALE
TOTAL LENGTH = 2.50 MILES
T.G. 627 D1-D2,F3-F6

AS-BUILT PLAN B

PH079018

DATE		DESCRIPTION

REVISIONS

REGISTERED PROFESSIONAL ENGINEER
V. LLANA
NO. C63954
EXP. 09/30/10
CIVIL
STATE OF CALIFORNIA

PROJECT ENGINEER — DATE 6/4/09

COUNTY OF LOS ANGELES DEPARTMENT OF PUBLIC WORKS

MULHOLLAND HIGHWAY, ET AL.

KEY MAP

PROJECT ID NO. RDC0015194

PREVENTIVE MAINTENANCE PROJECT

PCA X2301682 | DWG | SHEET 1 OF 5

TB-DH 07/05

DRAFTER E. MAGUINO | DESIGNER E. MAGUINO | CHECKER V. LLANA | CADD PROJECT FILE NAME RDC0015194-PLAN B.DGN | REVIEWED BY [signature] DATE 6/4/09

AS BUILT: DATE | ADVERTISED: DATE | APPROVED FOR CONSTRUCTION: DATE

DATE: $DATE$ TIME: $TIME$ FILE: $FILEL$