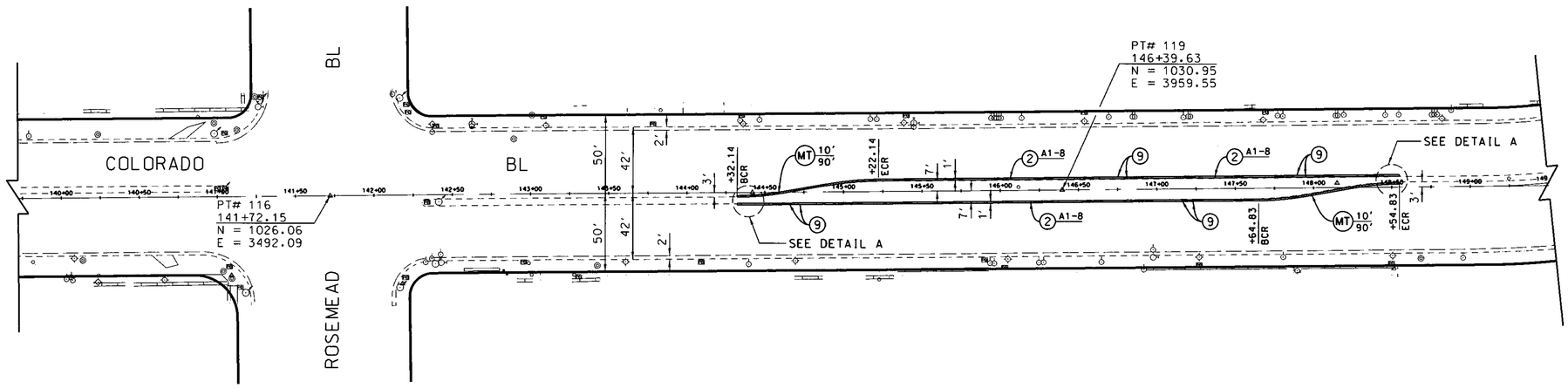

PLAN
SCALE: 1" = 40'

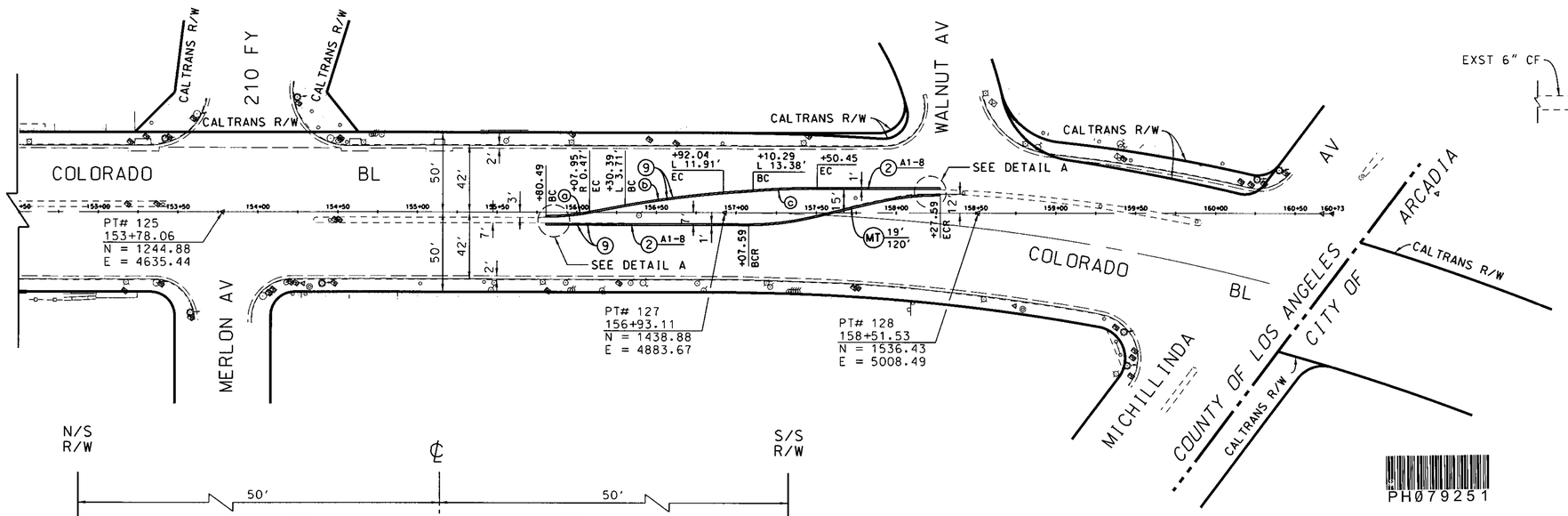

PLAN
SCALE: 1" = 40'

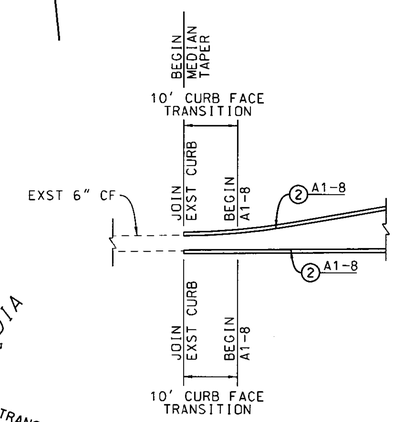

DETAIL A
NOT TO SCALE

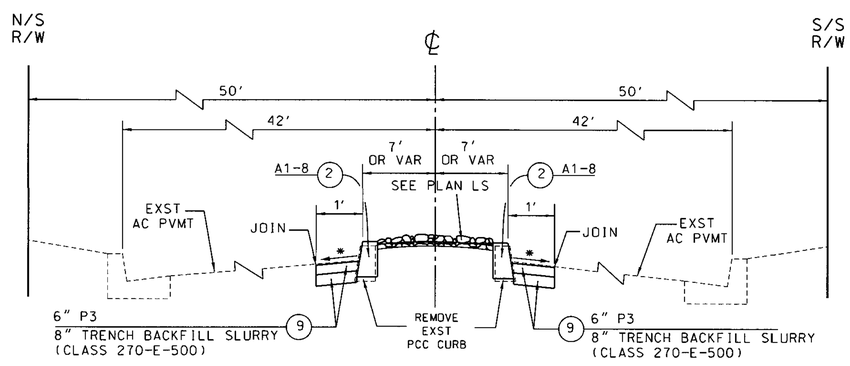

TYPICAL SECTION
NO SCALE

* STRAIGHT GRADE TO MAINTAIN EXST CROSS SLOPE

NOTES: 1. EXISTING UTILITIES ARE SHOWN ON THE PLAN LS

BENCH MARK

PT 116 — ARCADIA 2005
EL= 660.82 — NAVD 88

PWFB 1626 PG 1491
Fd SPK @ ℄ INTERSECTION
COLORADO BL & ROSEMEAD BL

PH079251

CURVE DATA

CURVE	CENTRAL ANGLE	RADIUS	LENGTH	TANGENT
a	10°32'51"	150'	27.61'	13.85'
b	5°56'28"	600'	62.22'	31.14'
c	4°36'24"	500'	40.20'	20.11'

DATE	MK	DESCRIPTION

REVISIONS

REGISTERED PROFESSIONAL ENGINEER — V. LLANA — NO. C63954 — EXP. 09/30/12 — CIVIL — STATE OF CALIFORNIA

PROJECT ENGINEER — DATE

COUNTY OF LOS ANGELES DEPARTMENT OF PUBLIC WORKS

COLORADO BL

ROSEMEAD BL TO MICHILLINDA AV
MEDIAN MODIFICATION
PROJECT ID NO. RDC0015182
TG 566-H4

PCA X2501941 | DWG PH079251 | SHEET 3 OF 3

PROPOSED FOR CONSTRUCTION: — DATE — ADVERTISED: — DATE — AS BUILT: — DATE

DRAFTER EM | DESIGNER EM | CHECKER V. LLANA | CADD PROJECT FILE NAME RDC0015182.DGN, SHT 3 | REVIEWED BY | DATE

"AS BUILT DRAWINGS"

DATE.$DATE$ TIME.$TIME$ FILE.$FILEL$