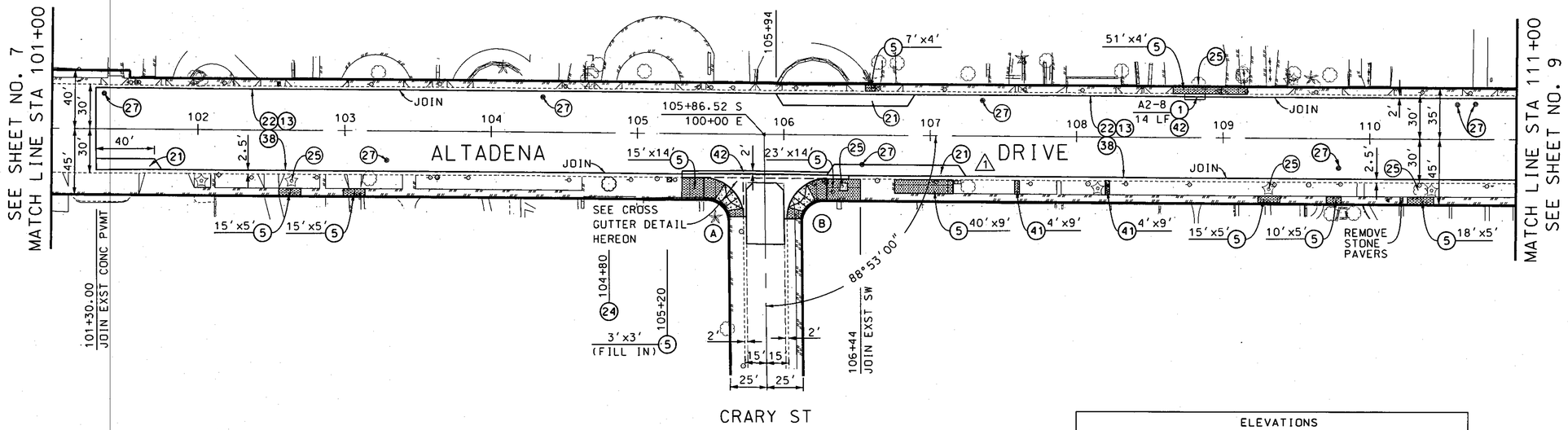

INTERSECTION	CORNER	ELEVATIONS BCR	$\frac{A}{4}$	$\frac{A}{2}$	$\frac{3A}{4}$	ECR
ALTADENA DR AT CRARY ST	NW	961.72 TC 961.05 FL	961.44 TC 960.80 FS	961.29 TC 960.65 FS	961.29 TC 960.64 FS	(961.44 TC) (960.78 FL)
	SW	959.13 TC 958.46 FL	959.45 TC 958.82 FL	959.78 TC 959.17 FL	960.01 TC 959.45 FL	(960.20 TC) (959.66 FL)

2

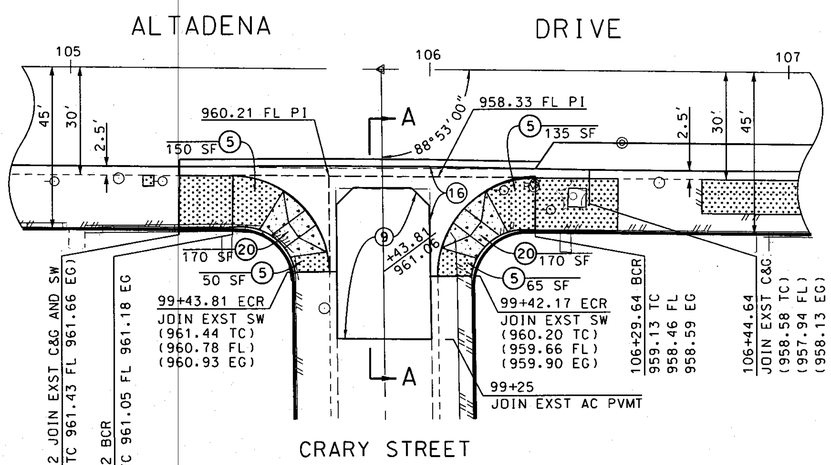

CROSS GUTTER DETAIL
NO SCALE

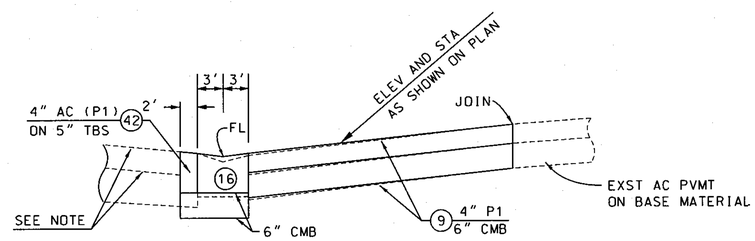

SECTION A-A
NO SCALE

NOTE: ALTADENA DRIVE IS TO BE REHABILITATED WITH 22 AND 38 AFTER CROSS GUTTER IS RECONSTRUCTED.

PH079573

AS BUILT

BENCHMARK PT #5
PWLB 1725 PG 1039
ELEV. 960.27 (PASADENA 2000)
FD RD S. & W. @ CL
INT. ALTADENA DR.
& CRARY ST.

CURVE DATA

CURVE	RADIUS (FT)	CENTRAL ANGLE DEG	MIN	SEC	LENGTH (FT)	TANGENT (FT)
A	27.00	88	53	00	41.89	26.48
B	27.00	91	07	00	42.94	27.53

DATE	MK	DESCRIPTION
1/31/12	2	ADDED INTERSECTION ELEVATION TABLE
4/28/11	1	REMOVED PROPOSED TREE REMOVAL

REVISIONS

REGISTERED PROFESSIONAL ENGINEER GILBERT TSOI 67747 CIVIL STATE OF CALIFORNIA

PROJECT ENGINEER 1/19/11 DATE

COUNTY OF LOS ANGELES DEPARTMENT OF PUBLIC WORKS

CALIFORNIA BOULEVARD, ET AL.
ALTADENA DRIVE
FROM STA 101+00 TO STA 111+00
PROJECT ID NO. RDC0012976

PCA X7500145 DWG SHEET 8 OF 13

PLAN RD

DRAFTER J. GARCIA
DESIGNER J. GARCIA
CHECKER G. TSOI
CADD PROJECT FILE NAME RDC0012976-PLAN-RD.DGN
REVIEWED BY [signature] DATE 1/19/11

PLAN
SCALE: 1" = 40'
25 0 50 100

DATE. 05/02/2011 TIME. 6:57:03 AM FILE. C:\scheckout\RDC0012976 PLAN RD.dgn