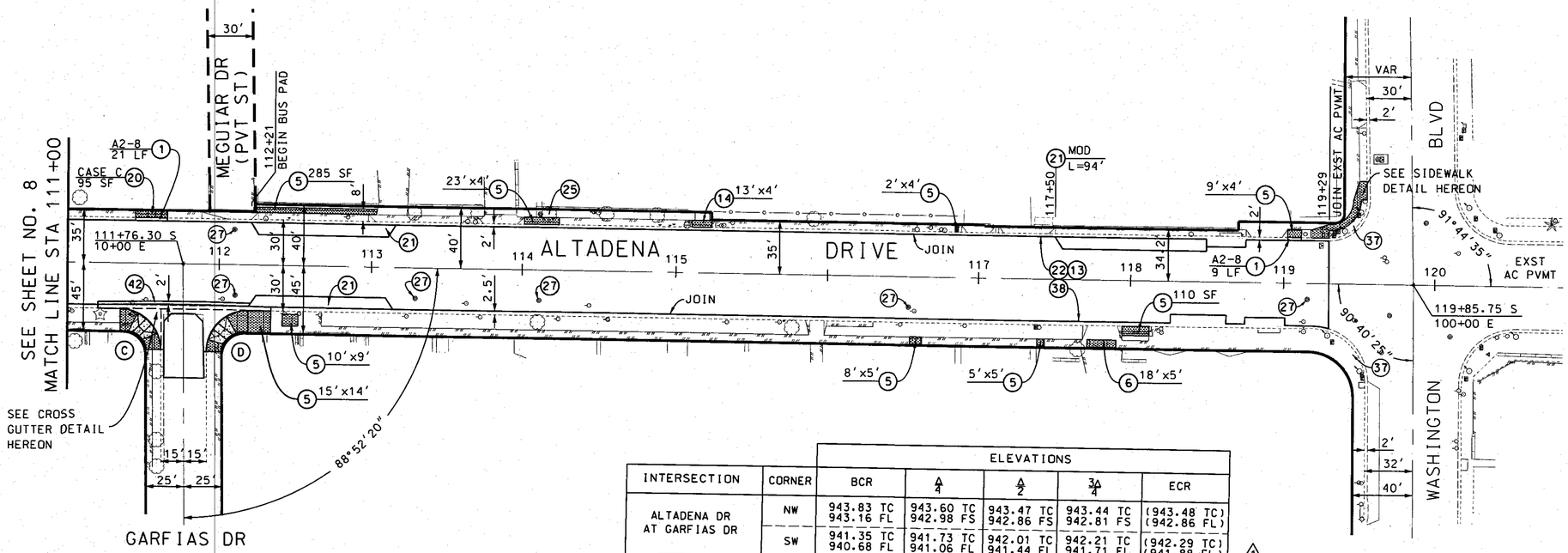

INTERSECTION	CORNER	ELEVATIONS				
		BCR	1/4	1/2	3/4	ECR
ALTADENA DR AT GARFIAS DR	NW	943.83 TC 943.16 FL	943.60 TC 942.98 FS	943.47 TC 942.86 FS	943.44 TC 942.81 FS	(943.48 TC) (942.86 FL)
	SW	941.35 TC 940.68 FL	941.73 TC 941.06 FL	942.01 TC 941.44 FL	942.21 TC 941.71 FL	(942.29 TC) (941.88 FL)

1

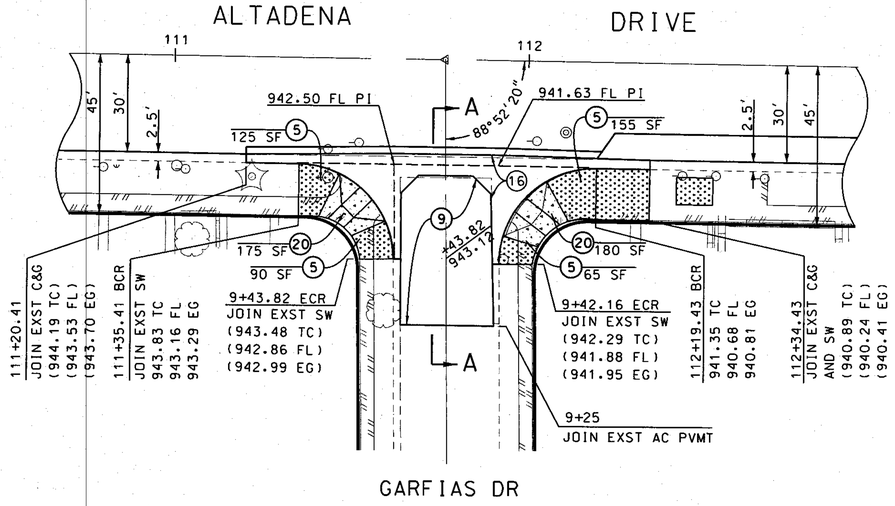

CROSS GUTTER DETAIL

NO SCALE

SEE SECTION A-A
ON SHEET 8

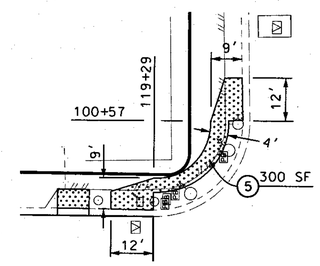

SIDEWALK DETAIL

NO SCALE

NE CORNER OF ALTADENA DR & WASHINGTON DR

PH079574

BENCHMARK #Y10294
PWLB 1725 PAGE 1039
ELEV. 942.287 (PASADENA 2000)
L. & SPK. E. CB.
ALTADENA DR. 9 M. E/O ℄ &
3.7 M. S/O ℄ PROD. GARFIAS DR.

CURVE	RADIUS (FT)	CENTRAL ANGLE DEG	MIN	SEC	LENGTH (FT)	TANGENT (FT)
C	27.00	88	52	20	41.88	26.47
D	27.00	91	07	40	42.94	27.54

PLAN
SCALE: 1" = 40'
25 0 50 100

AS BUILT

DATE	MK	DESCRIPTION
1/31/12	1	ADDED INTERSECTION ELEVATION TABLE

REVISIONS

REGISTERED PROFESSIONAL ENGINEER GILBERT TSOI 67747 CIVIL STATE OF CALIFORNIA

PROJECT ENGINEER 1/19/11 DATE

COUNTY OF LOS ANGELES DEPARTMENT OF PUBLIC WORKS

CALIFORNIA BOULEVARD, ET AL.

ALTADENA DRIVE
FROM STA 111+00 TO STA 119+23.13

PROJECT ID NO. RDC0012976

PCA X7500145 DWG | SHEET 9 OF 13

PS-CH 07/06

PLAN RD

DRAFTER J. GARCIA | DESIGNER J. GARCIA | CHECKER G. TSOI | CADD PROJECT FILE NAME RDC0012976-PLAN-RD.DGN | REVIEWED BY Gilbert Tsoi DATE 1/19/11

DATE: 02/10/2011 TIME: 8:05:31 AM FILE: C:\MyFiles\Joe\PROJECTS\RDC0012976-CALIFORNIA Blvd Et Al\CAD\WORKING ON CAD\RDC0012976 PLAN RD.dgn