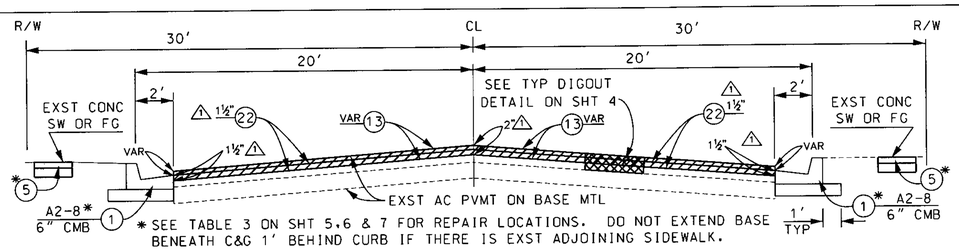


* SEE TABLE 3 ON SHT 5,6 & 7 FOR REPAIR LOCATIONS. DO NOT EXTEND BASE BENEATH C&G 1' BEHIND CURB IF THERE IS EXST ADJOINING SIDEWALK.

## GUNN AVE TYPICAL SECTION

NO SCALE

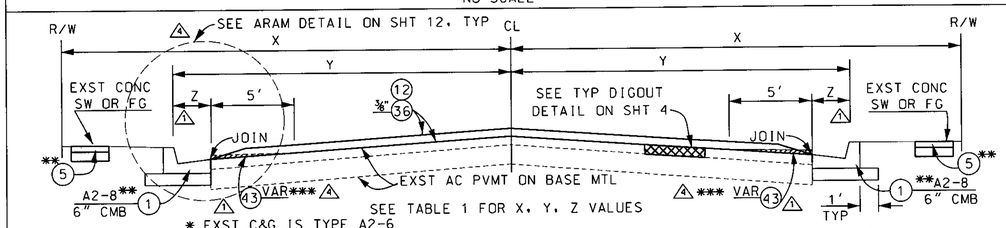


* EXST C&G IS TYPE A2-6

** SEE TABLE 3 ON SHT 5,6 & 7 FOR REPAIR LOCATIONS. DO NOT EXTEND BASE BENEATH C&G 1' BEHIND CURB IF THERE IS EXISTING ADJOINING SIDEWALK.

*** REMOVE ANY EXST SLURRY FROM GUTTER. MICRO-MILL SO THAT EXST PVMT IS FLUSH WITH EG.

SEE TABLE 1 FOR X, Y, Z VALUES

## TYPICAL SECTION

NO SCALE

AHMANN AV, ALLEGAN ST, ALLERTON ST, ANOLA ST* ARMLEY AV, BEN HUR AV, BENTONGROVE DR, CERECITA DR*, CLOSE ST, CORNISHCREST RD, DICKY ST, FERNVIEW ST, HAWES ST, JOYGLEN DR, LANNING DR, LIGHT ST, MYSTIC ST, OVAL DR, REIS ST, RUFUS AV, TRUMBALL ST, WEDGEPORT AV

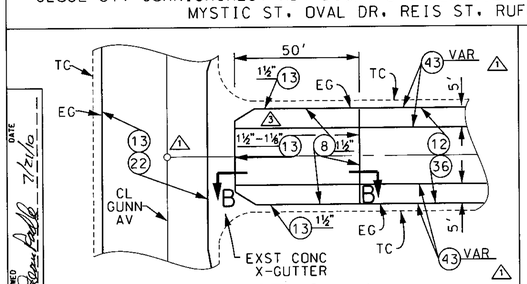


## DETAIL A

NO SCALE

GUNN AV AT ALLEGAN ST
GUNN AV AT BENTONGROVE DR
GUNN AV AT JOYGLENN DR
GUNN AV AT LANNING DR
GUNN AV AT OVAL DR
GUNN AV AT TRUMBALL ST

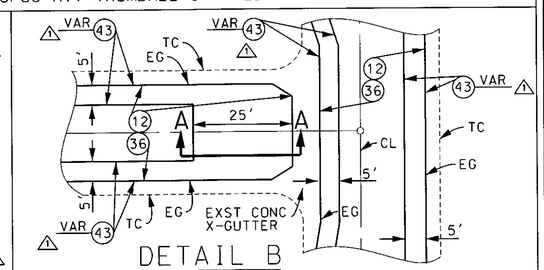


## DETAIL B

NO SCALE

BEN HUR AV AT ALLERTON ST
BEN HUR AV AT ANOLA ST
BEN HUR AV AT CERECITA DR
BEN HUR AV AT FERNVIEW ST
BEN HUR AV AT MYSTIC ST
LIGHT ST AT AHMANN AV
LIGHT ST AT RUFUS AV
OVAL DR AT AHMANN AV
OVAL DR AT ARMLEY AV
OVAL DR AT RUFUS AV
REIS ST AT BEN HUR AV
RUFUS AV AT HAWES ST

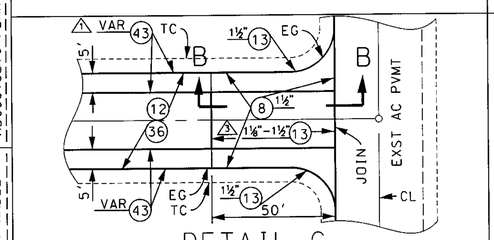


## DETAIL C

NO SCALE

ARMLEY AV AT LAMBERT RD
MILLS AV AT REIS ST
MILLS AV AT CLOSE ST
MILLS AV AT LIGHT ST
MILLS AV AT TRUMBALL ST

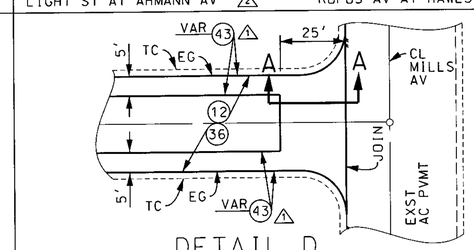


## DETAIL D

NO SCALE

MILLS AV AT DICKY ST

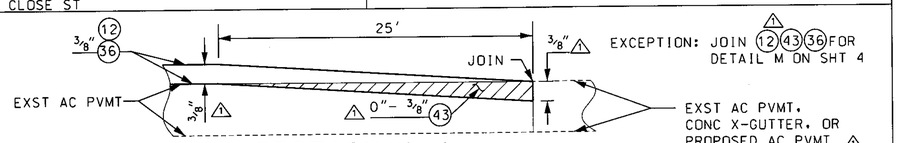


EXCEPTION: JOIN (12)(43)(36) FOR DETAIL M ON SHT 4

EXST AC PVMT, CONC X-GUTTER, OR PROPOSED AC PVMT

## SECTION A-A

NO SCALE

## TABLE 1 - PAVEMENT DIMENSIONS AND QUANTITIES

| | STREET NAME | LIMITS | X (FT) | Y (FT) | Z (FT) | PVMT WIDTH (FT) | LENGTH (FT) | AREA* (SF) | QUANTITIES (43) (SF) | (12) (ELT) | (8) (TON) | (36) (SY) | (13) (SF) |
|---|---|---|---|---|---|---|---|---|---|---|---|---|---|
| 1 | AHMANN AV | LIGHT ST TO MULBERRY DR SOUTH FRONTAGE | 27 | 15 | 1 | 28 | 1,050 | 29,400 | 11,000 | 31 | - | 3,100 | - |
| 2 | AHMANN AV | OVAL DR TO LANNING DR | 27 | 15 | 2 | 26 | 1,130 | 29,400 | 11,700 | 31 | - | 3,000 | - |
| 3 | ALLEGAN ST | 870' S/O GUNN AV TO GUNN AV | 27 | 15 | 1 | 28 | 870 | 24,400 | 8,200 | 31 | 13 | 2,400 | 1,400 |
| 4 | ALLERTON ST | BEN HUR AV TO 500' S/O BEN HUR AV | 25 | 15 | 1 | 28 | 500 | 14,000 | 4,500 | 15 | 100 | 1,400 | - |
| 5 | ANOLA ST | BEN HUR AV TO 460' S/O BEN HUR AV | 20 | 13 | 1 | 24 | 460 | 11,000 | 5,000 | 18 | - | 1,100 | - |
| 6 | ARMLEY AV | HAWES ST TO LAMBERT RD | 30 | 18 | 2 | 32 | 1,900 | 60,800 | 19,100 | 62 | 18 | 6,200 | 1,600 |
| 7 | BEN HUR AV | OVAL DR TO LANNING DR | 27 | 14 | 2 | 24 | 1,390 | 33,400 | 13,900 | 35 | - | 3,400 | - |
| 8 | BEN HUR AV | REIS ST TO MULBERRY DR SOUTH FRONTAGE | 30 | 18 | 2 | 32 | 2,250 | 72,000 | 22,600 | 74 | 18 | 7,300 | 1,600 |
| 9 | BENTONGROVE DR | MILLS AV TO GUNN AV | 27 | 15 | 1 | 28 | 1,400 | 39,200 | 13,000 | 38 | 26 | 3,800 | 2,800 |
| 10 | CERECITA DR | BEN HUR AV TO 280' S/O BEN HUR AV | 20 | 13 | 1 | 24 | 280 | 6,700 | 3,200 | 14 | - | 700 | - |
| 11 | CLOSE ST | MILLS AV TO GUNN AV | 30 | 20 | 2 | 36 | 1,340 | 48,240 | 12,800 | 46 | 36 | 4,600 | 3,200 |
| 12 | CORNISHCREST RD | GUNN AV TO 640' E/O GUNN AV | 27 | 15 | 2 | 26 | 640 | 16,600 | 5,900 | 16 | 12 | 1,500 | 1,300 |
| 13 | CORNISHCREST RD | 640' E/O GUNN AV TO MILLS AV | 27 | 20 | 2 | 36 | 690 | 24,800 | 6,400 | 24 | 17 | 2,400 | 1,800 |
| 14 | DICKY ST | ALLEY S/O BEN HUR AV TO MILLS AV | 30 | 18 | 1 | 34 | 430 | 14,600 | 5,800 | 15 | - | 1,500 | - |
| 15 | FERNVIEW ST | BEN HUR AV TO 520' S/O BEN HUR AV | 25 | 15 | 1 | 28 | 520 | 14,600 | 4,700 | 13 | 100 | 1,300 | - |
| 16 | GUNN AV | TELEGRAPH RD TO 280' N/O LANNING DR | 30 | 20 | 2 | 36 | 6,870 | 248,000 | - | 2,320** | - | - | 248,100 |
| 17 | HAWES ST | RUFUS AV TO ARMLEY AV | 30 | 18 | 1 | 34 | 410 | 13,900 | 4,700 | 15 | - | 1,500 | - |
| 18 | JOYGLEN DR | BENTONGROVE DR TO GUNN AV | 25 | 15 | 1 | 28 | 680 | 19,000 | 6,300 | 19 | 13 | 1,800 | 1,400 |
| 19 | LANNING DR | GUNN AV TO 200' W/O BEN HUR AV | 30 | 18 | 2 | 32 | 960 | 30,700 | 9,100 | 31 | 15 | 3,000 | 1,600 |
| 20 | LANNING DR | 200' W/O BEN HUR AV TO ARMLEY AV | 30 | 18 | 1 | 34 | 600 | 20,400 | 6,000 | 21 | - | 2,100 | - |
| 21 | LIGHT ST | GUNN AV TO BEN HUR AV (2) | 30 | 18 | 1(LT) 2(RT) | 33 | 670 | 22,100 | 6,750 | 22 | 16 | 2,100 | 1,650 |
| 22 | LIGHT ST | BEN HUR AV TO MILLS AV (2) | 30 | 18 | 1 | 34 | 700 | 24,300 | 7,600 | 23 | 21 | 2,300 | 1,700 |
| 23 | MULBERRY DR SF | 170' W/O AHMANN AV TO 110' E/O BEN HUR AV | 26(RT) 116(LT) | 14 | 1 | 27 | 700 | 18,900 | 5,500 | 20 | - | 1,900 | - |
| 24 | MYSTIC ST | BEN HUR AV TO 480' S/O BEN HUR AV | 25 | 15 | 1 | 28 | 480 | 13,400 | 4,300 | 12 | 100 | 1,200 | - |
| 25 | OVAL DR | RUFUS AV TO GUNN AV | 30 | 18 | 1 | 34 | 720 | 24,500 | 6,700 | 24 | 16 | 2,400 | 1,700 |
| 26 | OVAL DR | MILLS AV TO RUFUS AV | 30 | 18 | 2 | 32 | 780 | 25,000 | 7,300 | 25 | 15 | 2,400 | 1,600 |
| 27 | REIS ST | MILLS AV TO GUNN AV | 30 | 20 | 2 | 36 | 1,370 | 49,300 | 13,000 | 47 | 37 | 4,700 | 3,600 |
| 28 | RUFUS AV | LIGHT ST TO MULBERRY DR SOUTH FRONTAGE | 27 | 15 | 1 | 28 | 1,050 | 29,400 | 11,000 | 31 | - | 3,000 | - |
| 29 | RUFUS AV | 150' S/O HAWES ST TO 140' S/O OVAL DR | 18(LT) 30(RT) | 17(LT) 18(RT) | 2 | 31 | 268 | 8,300 | 2,300 | 5 | 30 | 800 | - |
| 30 | RUFUS AV | OVAL DR TO LANNING DR | 30 | 18 | 0 | 36 | 1,310 | 47,200 | 13,800 | 50 | - | 5,000 | - |
| 31 | RUFUS AV | 140' S/O OVAL DR TO OVAL DR | 30 | 18 | 2 | 32 | 140 | 4,500 | 1,400 | 5 | - | 500 | - |
| 32 | TRUMBALL ST | MILLS AV TO GUNN AV | 30 | 18 | 1 | 34 | 1,290 | 43,900 | 10,800 | 43 | 37 | 4,200 | 3,400 |
| 33 | WEDGEPORT AV | 140' S/O CANTRELL AV TO 330' N/O CANTRELL AV | 21 | 14 | 2 | 24 | 470 | 11,300 | 4,700 | 29 | - | 1,100 | - |

* INCLUDES ADDITIONAL AREA FOR INTERSECTIONS. ** QUANTITY FOR (22) IN TONS INSTEAD OF (12).

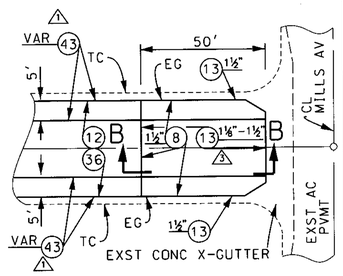


## DETAIL E

NO SCALE

MILLS AV AT BENTONGROVE DR
MILLS AV AT CORNISHCREST RD
MILLS AV AT OVAL DR

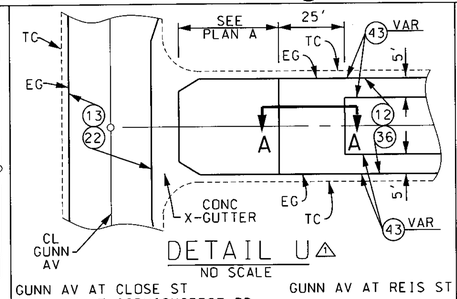


## DETAIL U

NO SCALE

GUNN AV AT CLOSE ST
GUNN AV AT CORNISHCREST RD
GUNN AV AT REIS ST

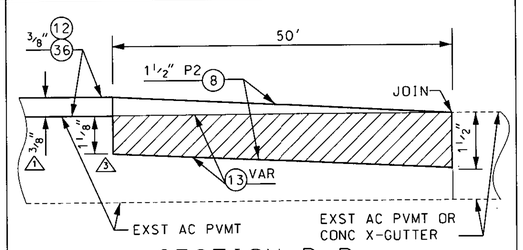


## SECTION B-B

NO SCALE

**AS BUILT**

| DATE | MK | DESCRIPTION |
|---|---|---|
| 2-16-12 | 4 | ADDED NOTES. DELETED ⅜ DEPTHS ON TYPICAL SECTION AND DETAILS. REVISED SHT NO. QUANTITIES. ALL (12) AND (36) QUANTITIES. |
| 1-18-11 | 3 | REVISED DIMENSION |
| 9-27-10 | 2 | ADDED LIGHT ST; DELETED NOTE AND REVISED QUANTITIES |
| 9-21-10 | 1 | REVISED DEPTH DIMENSION. ADDED DETAIL U. REVISED (30) TO (8) . QUANTITY. AND NOTE. REVISED ⅜ TO ½ AND QUANTITY. ADDED ⅜ QUANTITY |

REVISIONS

REGISTERED PROFESSIONAL ENGINEER SHERRIE JONG No. C 56647 Exp. 06/30/11 CIVIL STATE OF CALIFORNIA

PROJECT ENGINEER DATE 7-21-10

PH079878

COUNTY OF LOS ANGELES DEPARTMENT OF PUBLIC WORKS

# GUNN AVENUE, ET AL.

TYPICAL SECTIONS AND CONSTRUCTION DETAILS

PROJECT ID NO. RDC0015497

SHEET 3 OF 12

PLAN RD

DRAFTER S. JONG | DESIGNER S. JONG | CHECKER D. RADLE | CADD PROJECT FILE NAME RDC0015276-PLAN-RD.DGN | REVIEWED BY Sherrie Jong 7-21-10 DATE