STPL-5953(645)

COUNTY OF LOS ANGELES
DEPARTMENT OF PUBLIC WORKS
AVENUE I, ET AL.

AVENUE I - 40TH ST EAST TO 90TH ST EAST

AVENUE G - 50TH ST EAST TO 90TH ST EAST

TOTAL LENGTH 9.05 MILES

INDEX

SHEET 1	TITLE SHEET
SHEET 2	TYPICAL SECTIONS, AND TABLES
PLAN SP	STRIPING PLANS

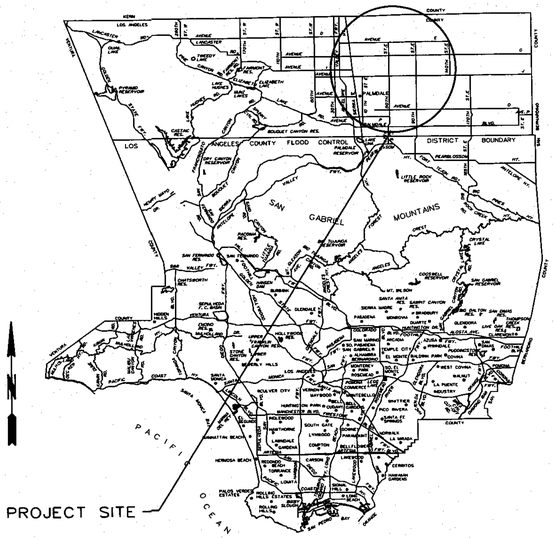

LOCATION MAP
NOT TO SCALE

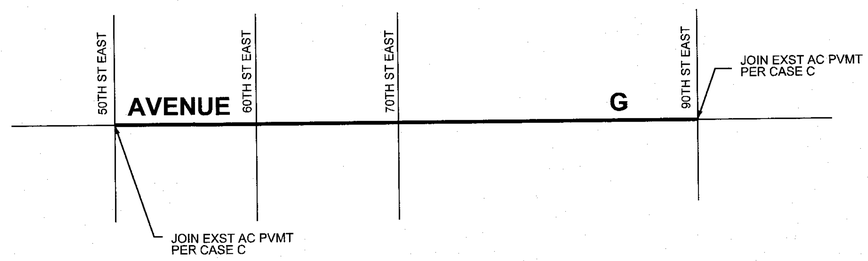

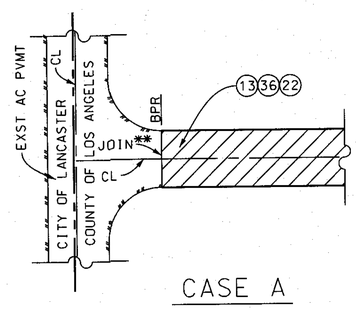

CASE A
NOT TO SCALE

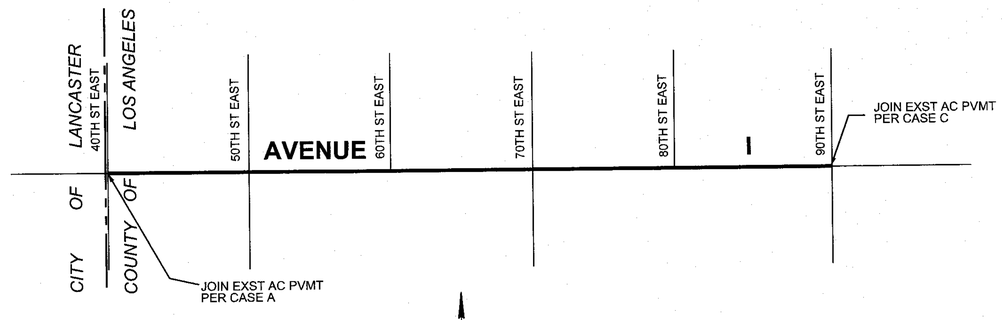

KEY MAP
NO SCALE

T. G. G
T. G. 4016 H4-J4
4017 A4-J4

R. D. 555

JOIN EXST AC PVMT ON SIDE STREETS PER CASE B UNLESS NOTED OTHERWISE

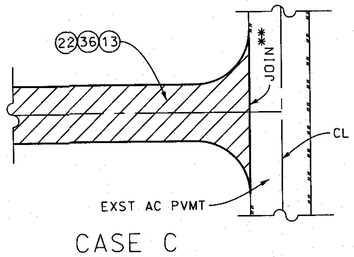

CASE C
NOT TO SCALE

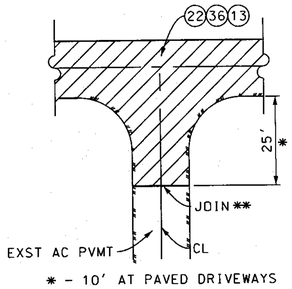

* - 10' AT PAVED DRIVEWAYS
- 50' ON 60TH, AND 70TH ST E AT AVE G

CASE B
NOT TO SCALE

** SEE TYPICAL LONGITUDINAL JOIN SECTION ON SHEET 2

AS BUILT

PH080063

PROPOSED FOR CONSTRUCTION: — DATE — ADVERTISED: — DATE — AS BUILT: — DATE

CADD PROJECT FILE NAME RDC0015242-PLAN-RD.DGN
CHECKER D. RADLE
DESIGNER M. ORELLANA
DRAFTER M. ORELLANA

TWO DAYS BEFORE YOU DIG
CALL USA TOLL FREE
1-800-227-2600

APPROVED PAUL FARBER DIRECTOR OF PUBLIC WORKS
BY Patrick V. DeChellis 2-15-2011
DEPUTY DIRECTOR DATE

RECOMMENDED
BY 2/14/2011
ASSISTANT DEPUTY DIRECTOR DATE

SUBMITTED
BY 2/9/2011
HIGHWAY SECTION III DATE

DATE	MK	DESCRIPTION

REVISIONS

REGISTERED PROFESSIONAL ENGINEER
M. DRELLANA
NO. C62045
EXP. 9/30/11
CIVIL
STATE OF CALIFORNIA

2-8-11
PROJECT ENGINEER DATE

COUNTY OF LOS ANGELES DEPARTMENT OF PUBLIC WORKS

AVENUE I, ET AL.

TITLE SHEET

PROJECT ID NO. RDC0015242

CAPITAL PREVENTATIVE MAINTENANCE PROJECT

PCA | DWG | SHEET 1 OF 2

TS-DH0705

PLAN RD

DATE: $DATE$ TIME: $TIME$ FILE: $FILEL$