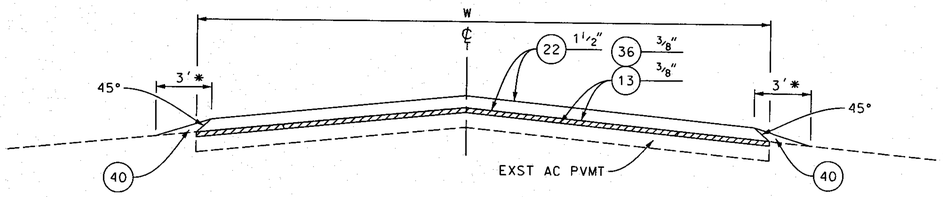

* - 10' AT UNPAVED STREETS AND DRIVEWAYS

TYPICAL SECTION

NOT TO SCALE

AVENUE I
40TH ST E TO 90TH ST E

AVENUE G
50TH ST E TO 90TH ST E

CONSTRUCTION LEGEND

(8) ASPHALT CONCRETE PAVEMENT
(13) COLD MILL ASPHALT CONCRETE PAVEMENT
(22) ASPHALT RUBBER HOT MIX (ARHM)
(36) ASPHALT RUBBER AGGREGATE MEMBRANE (ARAM)
(40) SHOULDER GRADING

AC PAVEMENT CLASS AND GRADE LEGEND

P1 C2-PG 70-10
B-PG 70-10
P2 C2-PG 70-10
P3 B-PG 70-10
P4 D2-PG 70-10

CONSTRUCTION NOTES

PRIME CONTRACTOR LICENSE REQUIRED: CLASS A OR C12.

CONSTRUCTION SYMBOLS

2" P4 ABOVE LINE: INDICATES THE TYPE OF STANDARD OR THICKNESS OF SURFACE MATERIAL IN INCHES; STD PLAN VARIABLES; CURB RAMP CASE.TYPE.SECTION AND DETAIL

TABLE 1

	STREET NAME	LIMITS	W (FT)	L (FT)	AREA** (SF)	QUANTITIES (13) (SF)	(22) (TON)	(36) (SY)
1	AVENUE I	40TH ST E TO 60TH ST E	24	10.560	256.000	256.000	2.401	28.447
2	AVENUE I	60TH ST E TO 70TH ST E	28	5.280	149.000	149.000	1.398	16.556
3	AVENUE I	70TH ST E TO 90TH ST E	24	10.628	259.000	259.000	2.430	28.780
4	AVENUE G	50TH ST E TO 90TH ST E	24	21.120	514.000	514.000	4.820	57.116

** INCLUDES ADDITIONAL AREA FOR CASE B, CASE C, AND PAVED DRIVEWAYS

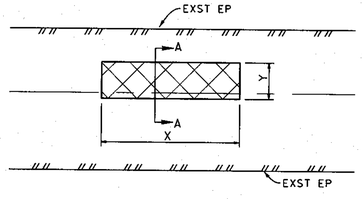

SEE TABLE 3 HEREON FOR LOCATIONS AND DIMENSIONS.

EXACT LOCATION SHALL BE MARKED BY FIELD ENGINEER PRIOR TO COMMENCEMENT OF WORK.

TYPICAL DIGOUT DETAIL

NOT TO SCALE

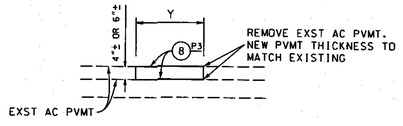

SECTION A-A

NOT TO SCALE

TABLE 3

DIGOUT LOCATION NUMBER	LOCATION	DIMENSIONS Y (LF)	X (LF)	AREA (SF)	QUANTITIES (8) (TON)
1	AVE G- 500'W/O 90TH ST E	7	50	350	10
2	AVE G- 650'W/O 90TH ST E	18	30	540	15
3	AVE G- 750'W/O 90TH ST E	24	17	408	11
4	AVE G- 900'W/O 90TH ST E	18	6	108	3
5	AVE G- 950'W/O 90TH ST E	10	74	740	21
6	AVE G- 2000'W/O 90TH ST E	12	92	1104	31
7	AVE G- 2000'W/O 70TH ST E	12	14	168	4
8	AVE G- 2000'W/O 70TH ST E	18	26	468	10
9	AVE G- 50TH ST E TO 3950' E/O 50TH ST E (N)	4	3950	15800	543
10	AVE G- 50TH ST E TO 3950' E/O 50TH ST E (S)	4	3950	15800	543

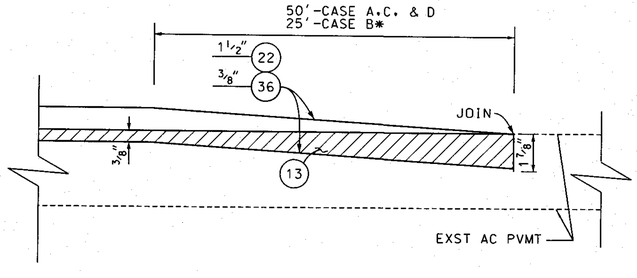

TYPICAL LONGITUDINAL JOIN SECTION

NOT TO SCALE
* - 10' AT DRIVEWAYS
- 50' ON 60TH, AND 70TH ST E AT AVE G

AS BUILT

DATE	MK	DESCRIPTION

REVISIONS

REGISTERED PROFESSIONAL ENGINEER
M. ORELLANA
NO. C62045
EXP. 9/30/11
CIVIL
STATE OF CALIFORNIA

PROJECT ENGINEER 2-8-11 DATE

COUNTY OF LOS ANGELES DEPARTMENT OF PUBLIC WORKS

AVENUE I, ET AL.

TYPICAL SECTIONS, AND TABLES

PROJECT ID NO. RDC0015242

PCA | DWG | SHEET 2 OF 2

PH080064

DRAFTER M. ORELLANA | DESIGNER M. ORELLANA | CHECKER D. RADLE | CADD PROJECT FILE NAME RDC0015242-PLAN-RD.DGN | REVIEWED BY | DATE

DATE. $DATE$ TIME. $TIME$ FILE. $FILEL$