	SEGMENT	LIMITS	WIDTH (FT)	LENGTH (FT)	AREA (SF)	QUANTITIES 5				
						40 3 (SF)	36 (SY)	12 4 (ELT)	22 (TON)	13 (SF)
	BONAVISTA LANE	130' S/O DANBROOK DR TO LAMBERT RD	32	1,000	32,000	10,000	3,556	34	---	2,130
	CERES AVENUE	DANBROOK DR TO LANNING DR	26	500	13,000	5,000	1,445	14	---	---
5	~~CORLEY DRIVE~~	~~DUNTON DR TO 450' N/O DUNTON DR~~	~~26~~	~~450~~	~~11,700~~	~~6,000~~	~~1,300~~	~~12~~	---	---
5	~~CORLEY DRIVE~~	~~DANBROOK DR TO LANNING DR~~	~~30~~	~~1,020~~	~~30,600~~	~~9,000~~	~~3,400~~	~~32~~	---	---
	DANBROOK DRIVE †	250' W/O CERES AV TO CERES AV	24	250	6,000	~~3,000~~	~~667~~	~~6~~	---	---
	DANBROOK DRIVE	CERES AV TO BONAVISTA LN	28	560	15,680	6,000	1,743	17	---	---
	DANBROOK DRIVE	130' W/O PASISE DR TO COLIMA RD	32	1,325	42,400	15,000	4,712	45	---	2,130
5	~~DUNTON DRIVE~~	~~VALLEY VIEW AV TO COLIMA RD~~	~~32~~	~~1,050~~	~~33,600~~	~~14,000~~	~~3,734~~	~~35~~		~~1,600~~
	EAGAN DRIVE	DUNTON DR TO GLENN DR	32	320	10,240	4,000	1,138	11	---	---
	EAGAN DRIVE	DANBROOK DR TO LANNING DR	30	1,020	30,600	11,000	3,400	32	---	---
5	~~ELMORE AVENUE~~	~~LANNING DR TO 380' N/O LANNING DR~~	~~24~~	~~380~~	~~9,120~~	~~5,000~~	~~1,014~~	~~10~~	---	---
	GLENN DRIVE †	230' S/O EAGAN DR TO 150' N/O EAGAN DR	28	380	10,640	~~4,000~~	~~1,183~~	~~11~~	---	---
	GLENN DRIVE	150' N/O EAGAN DR TO VALLEY VIEW AV	32	495	15,840	5,000	1,760	17	---	---
	HAWES STREET	MILLS AV TO COLIMA RD	36	3,930	141,480	---	15,720	---	1,382	146,000
	HOMAGE AVENUE	RIMGATE DR TO HAWES ST	32	500	16,000	5,000	1,778	17	---	---
	HOMAGE AVENUE	DANBROOK DR TO LANNING DR	26	630	16,380	7,000	1,820	17	---	---
5	~~LANNING DRIVE~~	~~MILLS AV TO REGATTA AV~~	~~34~~	~~600~~	~~20,400~~	~~10,000~~	~~2,267~~	~~21~~		~~1,700~~
	LANNING DRIVE	CERES AV TO BONAVISTA LN	26	580	15,080	6,000	1,676	16	---	---
	LANNING DRIVE	LAMBERT RD TO COLIMA RD	24	1,140	27,360	12,000	3,040	29	---	1,200
	McGEE DRIVE	PARISE DR TO 340' S/O PARISE DR	28	340	9,520	4,000	1,058	10	---	---
	McGEE DRIVE	300' N/O HOMAGE AV TO HOMAGE AV	24	300	7,200	3,000	800	8	---	---
	~~MILLS AVENUE EAST FRONTAGE~~	~~LANNING DR TO 350' N/O LANNING DR~~	~~26~~	~~350~~	~~9,100~~	~~5,000~~	~~1,012~~	~~10~~	---	---
5	~~MULLBERRY DRIVE NORTH FRONTAGE~~	~~VICTORIA AV TO RUOFF AV~~	~~26~~	~~910~~	~~23,660~~	~~12,000~~	~~2,629~~	~~25~~		
5	~~MULLBERRY DRIVE SOUTH FRONTAGE~~	~~RUOFF AV TO 155' E/O HAWES ST~~	~~26~~	~~155~~	~~4,030~~	~~3,000~~	~~448~~	~~4~~	---	
5	PARISE DRIVE	740' S/O HAWES ST TO 510' S/O HAWES ST	26	230	6,000	---	---	6	---	---
5	PARISE DRIVE	510' S/O HAWES ST TO HAWES ST	30	510	15,300	---	---	16	---	---
	PARISE DRIVE	HAWES ST TO DANBROOK DR	32	990	31,680	10,000	3,520	33	---	---
5	~~REGATTA AVENUE~~	~~510' S/O MULBERRY DR TO MULBERRY DR~~	~~36~~	~~510~~	~~18,360~~	~~7,000~~	~~2,040~~	~~19~~		
5	~~REGATTA AVENUE~~	~~LANNING DR TO 400' N/O LANNING DR~~	~~28~~	~~400~~	~~11,200~~	~~6,000~~	~~1,245~~	~~12~~	---	---
	RIMGATE DRIVE †	660' S/O TERRYKNOLL DR TO TERRYKNOLL DR	22	540 ~~660~~	11,880	6,000	1,320	15	---	---
	RIMGATE DRIVE	300' N/O HOMAGE AVE TO HOMAGE AV	24	300	7,200	---	---	8	---	---
5	RIMGATE DRIVE	HOMAGE AV TO SUNNYBROOK LN	26	260	6,800	---	---	7	---	---
5	~~RUOFF AVENUE~~	~~415' S/O MULBERRY DR TO MULBERRY DR~~	~~50~~	~~415~~	~~20,750~~	~~3,000~~	~~2,306~~	~~22~~	---	---
5	SUNNYBROOK LANE	RIMGATE DR TO 145' N/O RIMGATE DR	26	145	3,770	~~2,000~~	~~419~~	4	---	---
5	~~TERRYKNOLL DRIVE~~	~~VICTORIA AV TO RUOFF AV~~	~~28~~	~~900~~	~~25,200~~	~~8,000~~	~~2,800~~	~~27~~		
	TERRYKNOLL DRIVE †	280' W/O RIMGATE DR TO COLIMA RD	26	1,030 ~~1,160~~	26,780	11,000	2,976	32	---	1,830
	VALLEY VIEW AVENUE	HAWES ST TO GLENN DR	32	730	23,360	8,000	2,596	25	---	---

† SEE DIGOUT TABLE ON SHEET 11

TABLE 1

PAVEMENT

TYPICAL JOIN DETAILS & SECTIONS

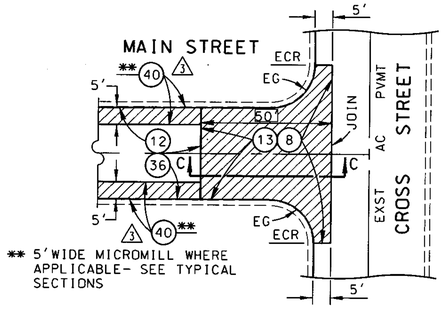

CASE A

NO SCALE

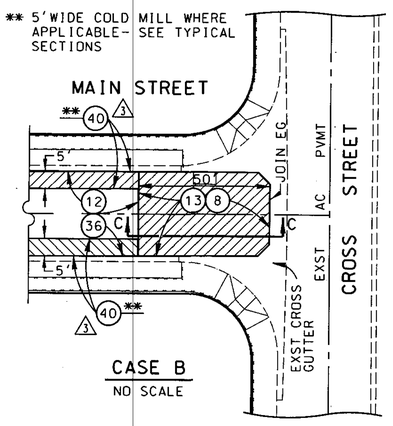

CASE B

NO SCALE

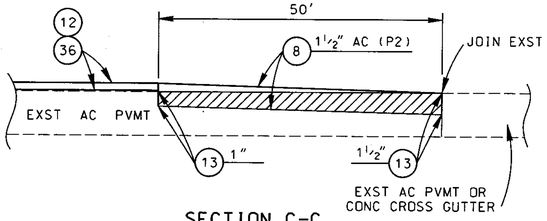

SECTION C-C

NO SCALE

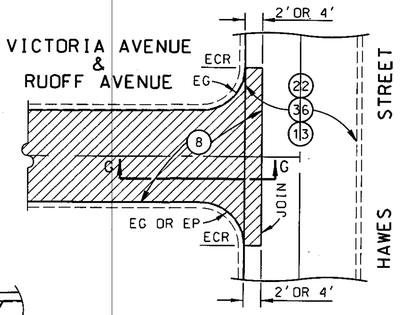

DETAIL C

NO SCALE

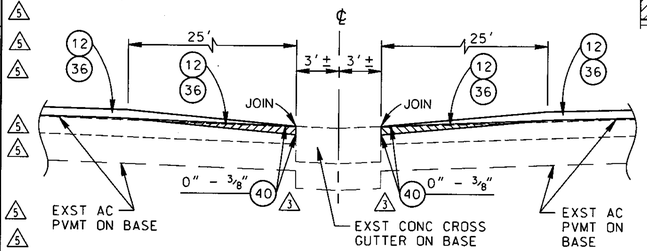

TYPICAL JOIN SECTION AT EXISTING MID-BLOCK CROSS GUTTERS TO REMAIN IN PLACE

NO SCALE

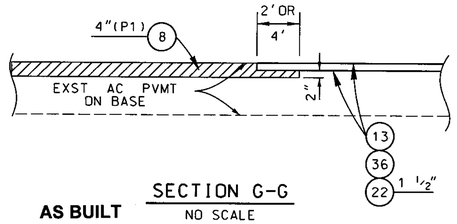

SECTION G-G

NO SCALE

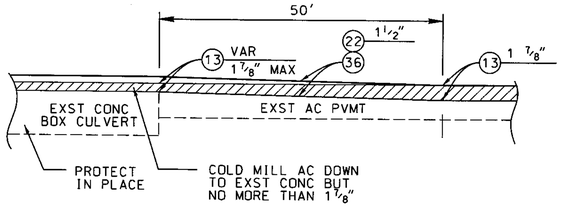

DETAIL D

NO SCALE

AS BUILT

DATE	MK	DESCRIPTION
9-12-11	5	REVISE PROJECT LIMITS AND SCOPE PER GMED'S REQUEST. REV QUANTITIES
1-27-11	4	CHANGED FROM MICROSURFACING TO SLURRY PER GME
01-04-11	3	CHANGED 13 TO 40
1-4-11	2	DELETE PARISE DR AND RIMGATE DR PER GMED
12-06-10	1	CHANGED FROM SLURRY TO MICROSURFACING PER GME

REVISIONS

REGISTERED PROFESSIONAL ENGINEER — M. ORELLANA — C62045 — EXP. 09/30/11 — CIVIL — STATE OF CALIFORNIA

PROJECT ENGINEER — DATE 4-28-10

COUNTY OF LOS ANGELES DEPARTMENT OF PUBLIC WORKS

HAWES STREET ET AL.

PAVEMENT MATERIALS TABLE AND DETAILS

PROJECT ID NO. RDC0015261

PCA | DWG | SHEET 8 OF 12

PH081025

DRAFTER J. DIFRANCESCO | DESIGNER J. DIFRANCESCO | CHECKER M. ORELLANA | CADD PROJECT FILE NAME RDC0015261-PLAN-RD.DGN | REVIEWED BY | DATE

DATE: $DATE$ TIME: $TIME$ FILE: $FILEL$