ADDRESS	QUANTITIES (25) (EA)	(24) (EA)	TREE REMOVAL (EA)	NEW TREE SPECIES
10514 CORLEY DR	1			
10539 CORLEY DR	1			
10543 CORLEY DR (ON DUNTON)	1			
14724 DUNTON DR	1			
14700 DANBROOK DR	1			
14736 DANBROOK DR	1			
14802 DANBROOK DR	1			
14705 GLENN DR	1			
14732 GLENN DR	1			
14747 GLENN DR	1			
14402 HAWES ST			1	
14408 HAWES ST	1			
14460 HAWES ST	1			
14628 HAWES ST	1			
14707 HAWES ST	1			
14711 HAWES ST	1			
10503 PARISE DR (ON HAWES)	2			
10255 COLIMA RD (ON LANNING)			2	
14602 McGEE DR	1			
14608 McGEE DR			1	
14614 McGEE DR			1	
14615 McGEE DR	1			
14618 McGEE DR			1	
14621 McGEE DR		1	1	CRAPE MYRTLE
14624 McGEE DR	1			
14630 McGEE DR		1	1	CRAPE MYRTLE
14634 McGEE DR		1	1	CRAPE MYRTLE
14635 McGEE DR	1			
14341 MULBERRY DR N FRONTAGE RD	1			
14363 MULBERRY DR N FRONTAGE RD			1	
14608 HAWES ST (ON PARISE DR)	1			
9619 REGATTA AV			1	
14361 TERRYKNOLL DR		1	1	MAGNOLIA
14367 TERRYKNOLL DR	1			
14368 TERRYKNOLL DR	1			
14372 TERRYKNOLL DR			1	
14378 TERRYKNOLL DR	1			
14383 TERRYKNOLL DR	1			
14419 TERRYKNOLL DR	1			
14420 TERRYKNOLL DR	1			
14426 TERRYKNOLL DR	1			
10442 VALLEY VIEW AVE	1			
14344 TERRYKNOLL DR (ON VICTORIA)	1			

TABLE 6

TREES

SEGMENT	LIMITS	(27) (EA)	(28) (EA)
HAWES STREET	MILLS AV/COLIMA RD	4	–
DANBROOK DR	CERES AV/250' W/O CERES AV		2
GLENN DR	EAGAN DR/230'S/O EAGAN DR		1
TERRYKNOLL	230'W/O RIMGATE DR/COLIMA RD		1
RIMGATE	660'E/O TERRYKNOLL DR/ TERRYKNOLL DR		1

TABLE 7 △1

MANHOLES

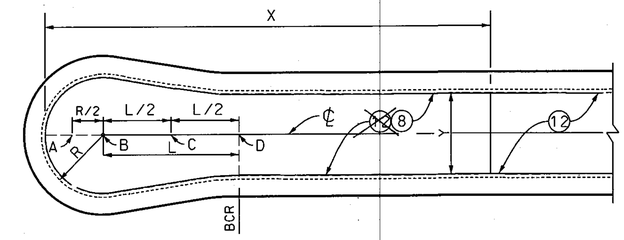

NOTE: AGENCY TO PICK UP EXST SURFACE ELEVATION AT POINTS A, B, C, D, AND AT EVERY 50' ALONG ROAD CENTERLINE AND RE-ESTABLISH FINISHED SURFACE

AC PVMT AT CUL-DE-SAC

NOT TO SCALE

	STREET NAME	LOCATION	Y (LF)	X (LF)	AREA (SF)	D (IN)	(8) (TON)
1	HOMAGE AVE	70' N/O RIMGATE DR, S/B (HN 10232)	5	100	500	4	12
2	HOMAGE AVE	70' N/O RIMGATE DR, N/B (HN 10232)	5	35	175	4	4
3	HOMAGE AVE	AT RIMGATE DR (HN 10240)	32	50	1,600	4	39
4	DANBROOK DR	AT PARISE DR, E/B (HN 14698)	18	42	756	4	19
5	DANBROOK DR	50' E/O PARISE DR (HN 14697)	22	110	2,420	4	60
6	LANNING DR	AT CERES AVE	14	80	1,120	4	28
7	CERES AVE	AT LANNING DR (HN 9908)	14	140	1,960	4	48
8	CERES AVE	AT DANBROOK AV (HN 9948)	26	32	832	4	21
9	HOMAGE AVE	AT DANBROOK DR (HN 9956)	26	25	650	4	16
10	BONAVISTA LN	150' S/O LANNING DR S/B (HN 9937)	10	110	1,100	4	27
11	BONAVISTA LN	260' S/O LANNING DR S/B (HN 9949)	5	12	60	4	1
12	GLENN DR	AT CUL-DE-SAC S/O EAGAN DR *	32	380	12,160	4	300
13	TERRYKNOLL DR	AT CUL-DE-SAC W/O RIMGATE DR *	52	130	6,760	4	167
14	RIMGATE DR	AT CUL-DE-SAC E/O TERRYKNOLL DR *	52	120	6,240	4	154
15	DANBROOK DR	AT CUL-DE-SAC W/O CERES AVE *	55	250	13,750	4	339

* SEE CUL-DE-SAC DETAIL HERE ON

TABLE 8 △1

DIGOUT LOCATIONS

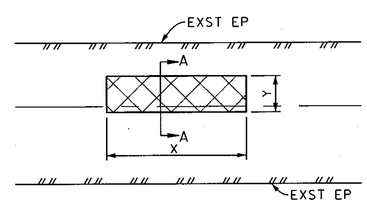

SEE TABLE 8 HEREON FOR LOCATIONS AND DIMENSIONS

EXACT LOCATION SHALL BE MARKED BY FIELD ENGINEER PRIOR TO COMMENCEMENT OF WORK

DIGOUT DETAIL

NOT TO SCALE

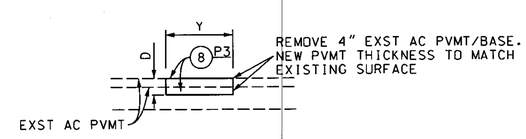

SECTION A-A

NOT TO SCALE

PH081028

AS BUILT

DATE	MK	DESCRIPTION
09-13-11	△1	ADD DIGOUT TABLE PER GMED'S REQUEST, REVISE TABLE 7

REVISIONS

REGISTERED PROFESSIONAL ENGINEER M. ORELLANA NO. C62045 EXP. 09/30/11 CIVIL STATE OF CALIFORNIA

PROJECT ENGINEER 9-28-10 DATE

COUNTY OF LOS ANGELES DEPARTMENT OF PUBLIC WORKS

HAWES STREET ET AL.

TREE IMPROVEMENT TABLE

PROJECT ID NO. RDC0015261

PCA | DWG | SHEET 11 OF 12

DRAFTER J. DIFRANCESCO | DESIGNER J. DIFRANCESCO | CHECKER M. ORELLANA | CADD PROJECT FILE NAME RDC0015261-PLAN-RD.DGN | REVIEWED BY | DATE

DATE: $DATE$ TIME: $TIME$ FILE: $FILEL$