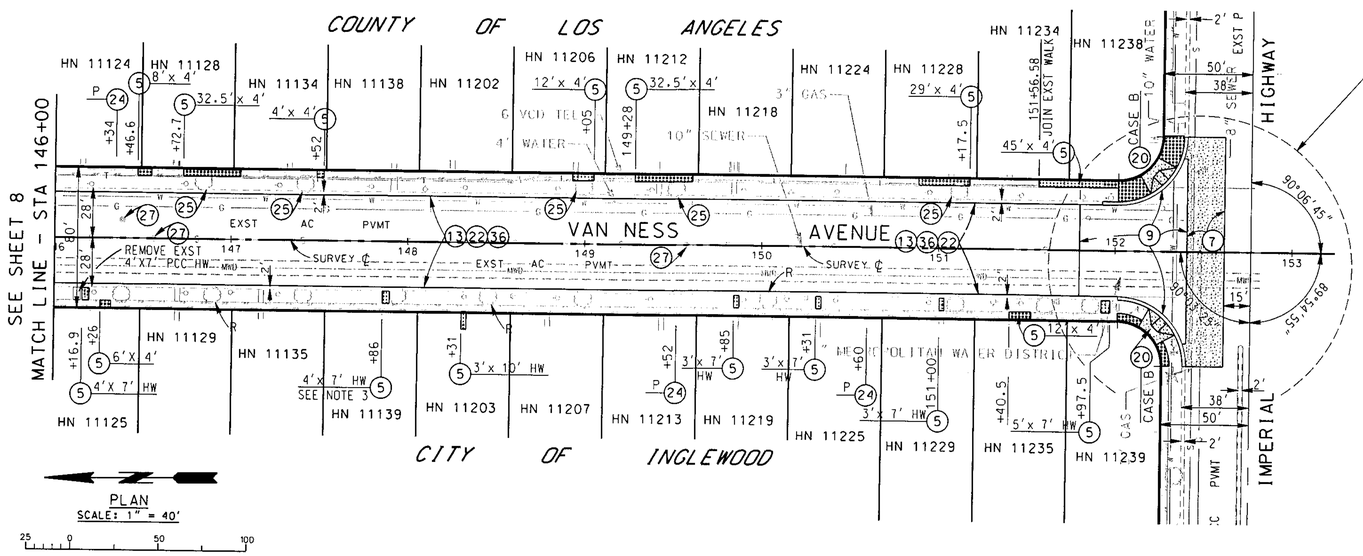

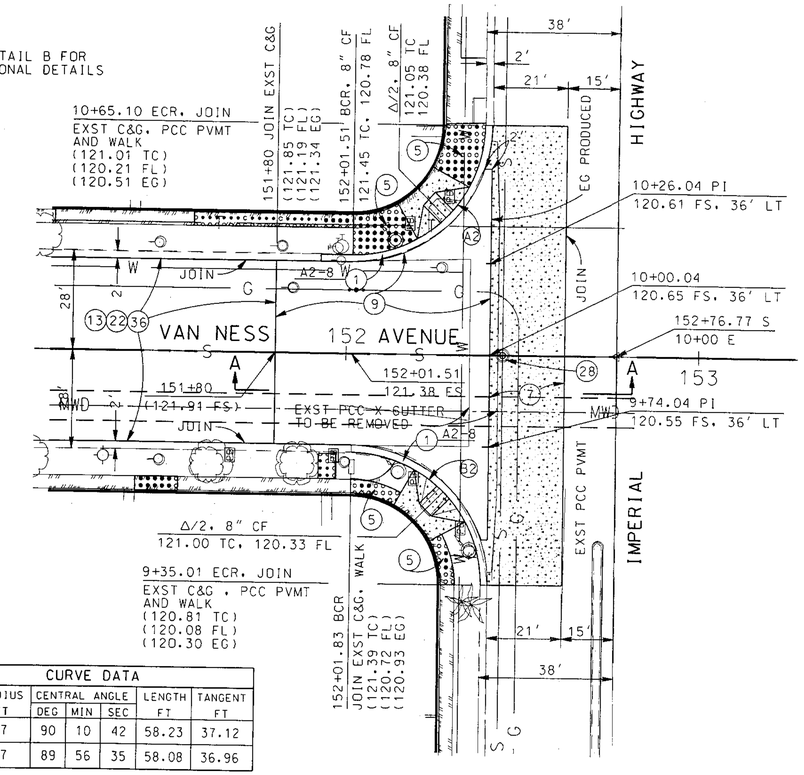

CURVE DATA							
CURVE	RADIUS FT	CENTRAL ANGLE DEG	MIN	SEC	LENGTH FT	TANGENT FT
A2	37	90	10	42	58.23	37.12
B2	37	89	56	35	58.08	36.96

DETAIL B

SCALE: 1" = 20'

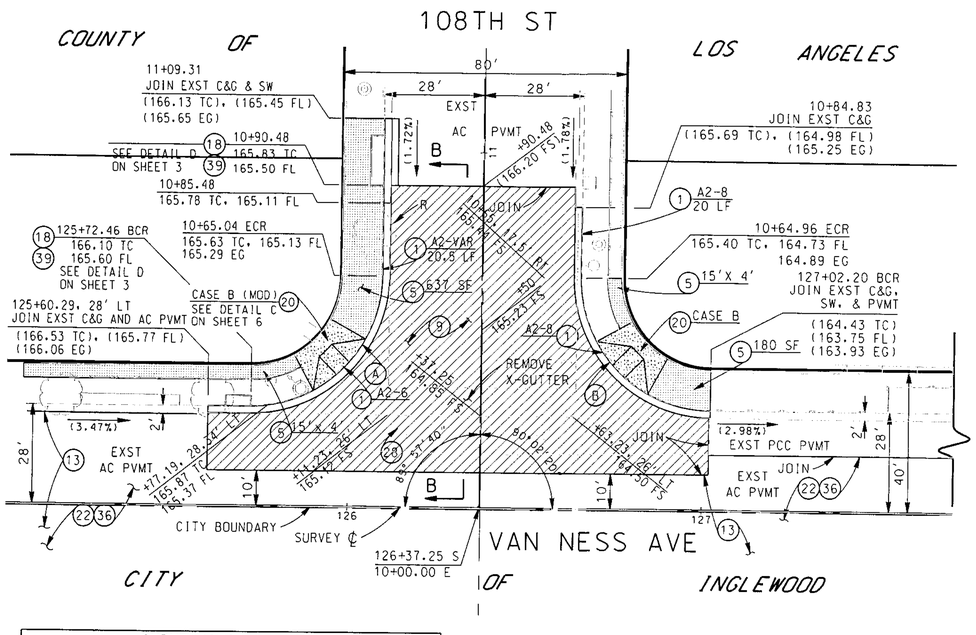

CURVE DATA							
CURVE	RADIUS FT	CENTRAL ANGLE DEG	MIN	SEC	LENGTH FT	TANGENT FT	ELEVATION Δ/2 (FT)
A	37	90	02	20	58.14	37.03	165.67 TC
B	37	89	57	40	58.09	36.97	164.91 TC

SEE SHEET 10
FOR SECTION B-B

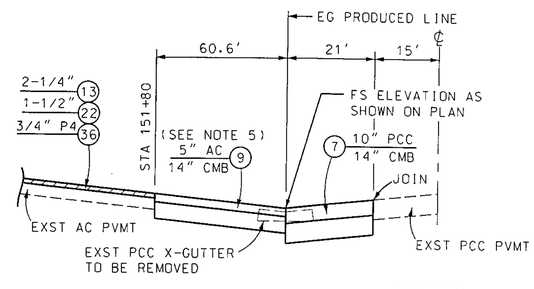

SECTION A-A

NO SCALE

NOTES:

1. SEE DETAIL A ON SHEET 4 FOR C&G REPLACEMENT/ TRENCHBACKFILL SLURRY SECTION.
2. SEE SHEET 2 FOR TREE LIST.
3. REMOVE EXISTING BRICK WALK AND REPLACE WITH PCC HOUSE WALK.
4. UTILITY LOCATIONS ARE APPROXIMATE.
5. 5" AC SHALL CONSIST OF 1-1/2" OF ARHM-GG-C ON 3-1/2" OF AC (B-PG 64-10).

PH082484

DATE	MK	DESCRIPTION

REVISIONS

REGISTERED PROFESSIONAL ENGINEER JASPER L. JUNIO NO. 66741 CIVIL STATE OF CALIFORNIA

PROJECT ENGINEER — DATE 4-9-13

COUNTY OF LOS ANGELES DEPARTMENT OF PUBLIC WORKS

108TH STREET ET AL.

VAN NESS AVENUE

PLAN LAYOUT & PAVEMENT JOIN DETAILS

PROJECT ID NO. RDC0014552

PCA X7201104CR | DWG | SHEET 9 OF 14

DRAFTER J. DIFRANCESCO | DESIGNER J. DIFRANCESCO | CHECKER JASPER JUNIO | CADD PROJECT FILE NAME RDC0014552-PLAN-RD | REVIEWED BY | DATE 4-9-13

PROPOSED FOR CONSTRUCTION: DATE | ADVERTISED: DATE | AS BUILT: DATE

DATE: $DATE$ TIME: $TIME$ FILE: $FILE$