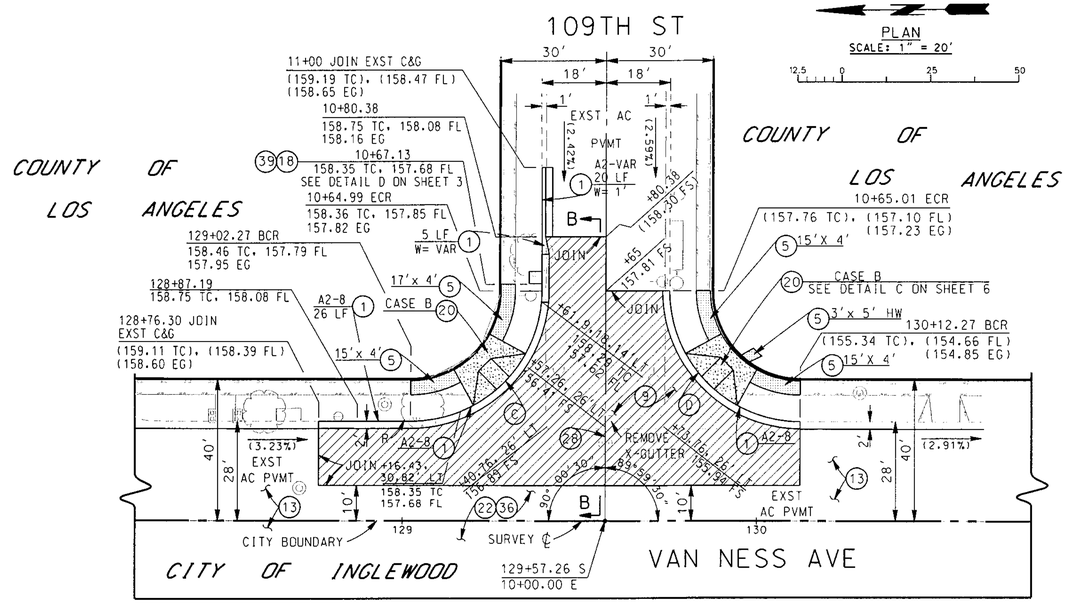

CURVE DATA							
CURVE	RADIUS FT	CENTRAL ANGLE DEG	MIN	SEC	LENGTH FT	TANGENT FT	ELEVATION Δ/2 (FT)
C	37	89	59	30	58.11	36.99	158.33 TC
D	37	90	00	30	58.12	37.01	156.63 TC

NOTE:

1. K DIMENSION IS 6 FT AT DOWNSTREAM END OF THE CATCH BASIN.

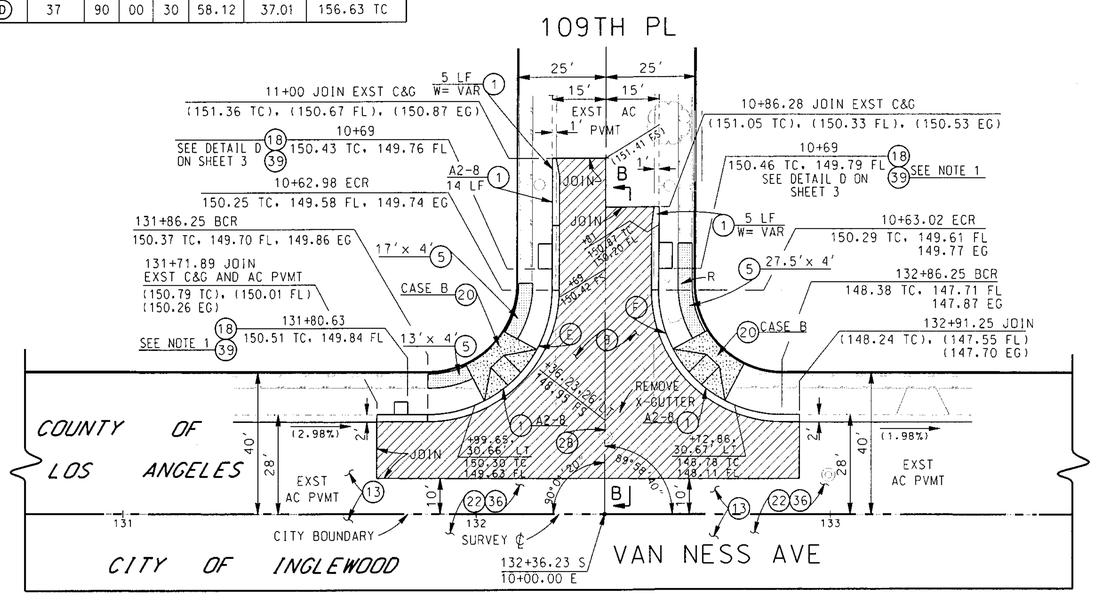

CURVE DATA							
CURVE	RADIUS FT	CENTRAL ANGLE DEG	MIN	SEC	LENGTH FT	TANGENT FT	ELEVATION Δ/2 (FT)
E	35	89	58	40	54.96	34.99	150.28 TC
F	35	90	01	20	54.99	35.01	149.27 TC

CURVE DATA							
CURVE	RADIUS FT	CENTRAL ANGLE DEG	MIN	SEC	LENGTH FT	TANGENT FT	ELEVATION Δ/2 (FT)
G	37	90	00	15	58.12	37.00	144.68 TC
H	37	89	59	45	58.12	37.00	143.62 TC

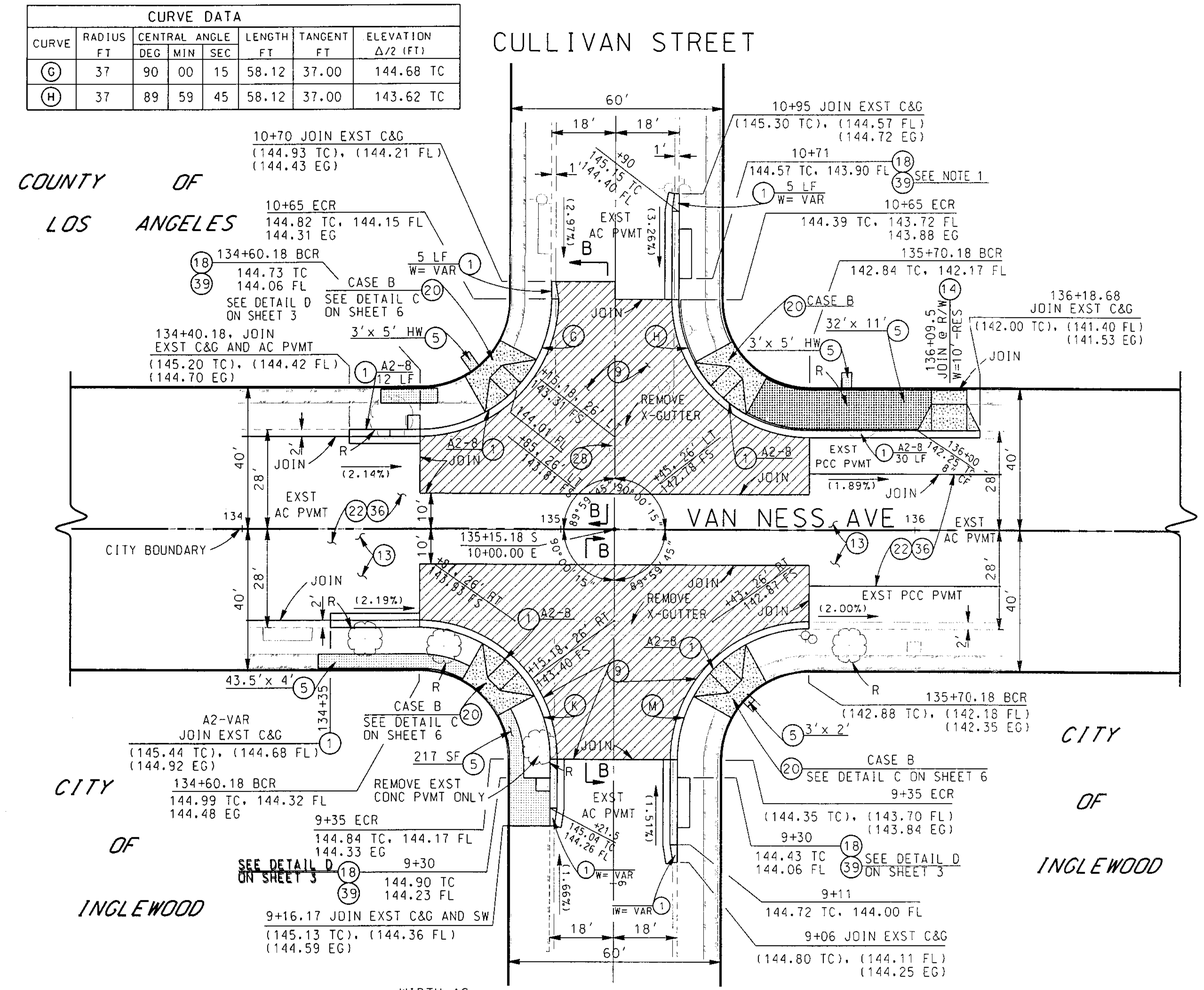

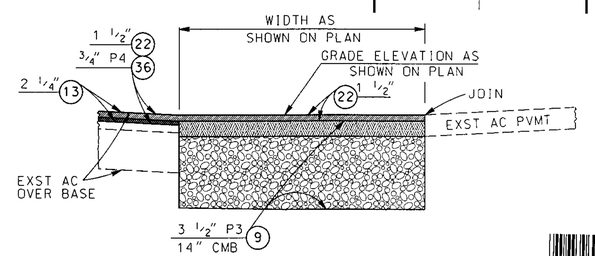

SECTION B-B
NO SCALE

CURVE DATA							
CURVE	RADIUS FT	CENTRAL ANGLE DEG	MIN	SEC	LENGTH FT	TANGENT FT	ELEVATION Δ/2 (FT)
K	37	89	59	45	58.12	37.00	144.92 TC
M	37	90	00	15	58.12	37.00	143.65 TC

PH082485

PLAN
SCALE: 1" = 20'

DATE	MK	DESCRIPTION

REVISIONS

REGISTERED PROFESSIONAL ENGINEER JASPER L. JUNIO NO. 66741 CIVIL STATE OF CALIFORNIA

PROJECT ENGINEER 4-9-13 DATE

COUNTY OF LOS ANGELES DEPARTMENT OF PUBLIC WORKS

108TH STREET ET AL.

INTERSECTION DETAILS

PROJECT ID NO. RDC0014552

PCA X7201104CR | DWG | SHEET 10 OF 14

DRAFTER J.D.F. / J.L.J. | DESIGNER J.D.F. / J.L.J. | CHECKER JASPER JUNIO | CADD PROJECT FILE NAME RDC0014552-PLAN-RO | REVIEWED BY — | DATE 4-9-13

PROPOSED FOR CONSTRUCTION: — DATE — | AS BUILT: — DATE — | ADVERTISED: — DATE —

DATE: DATES TIME: STIMES FILE: SFILES