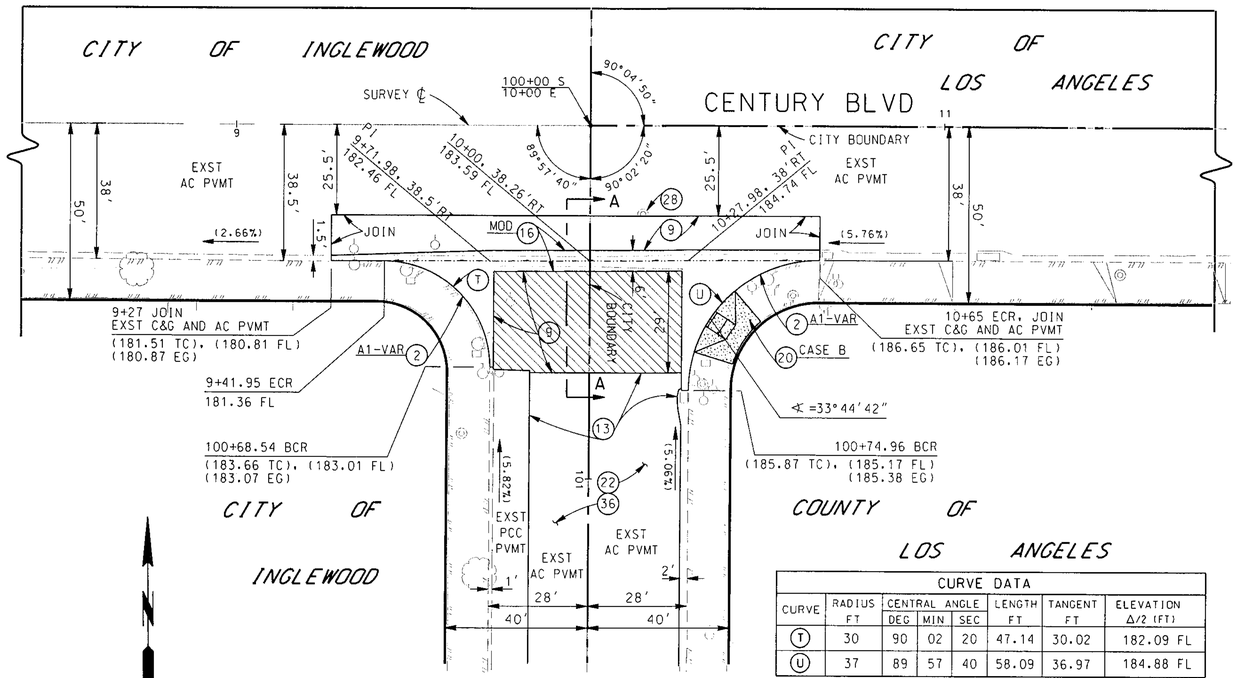

PLAN
SCALE: 1" = 20'

CURVE DATA							
CURVE	RADIUS FT	CENTRAL ANGLE DEG	MIN	SEC	LENGTH FT	TANGENT FT	ELEVATION Δ/2 (FT)
T	30	90	02	20	47.14	30.02	182.09 FL
U	37	89	57	40	58.09	36.97	184.88 FL

CURVE	ELEV Δ/4 (FT)	ELEV Δ/2 (FT)	ELEV 3Δ/4 (FT)
U	185.45 FL	184.98 FL	184.89 FL

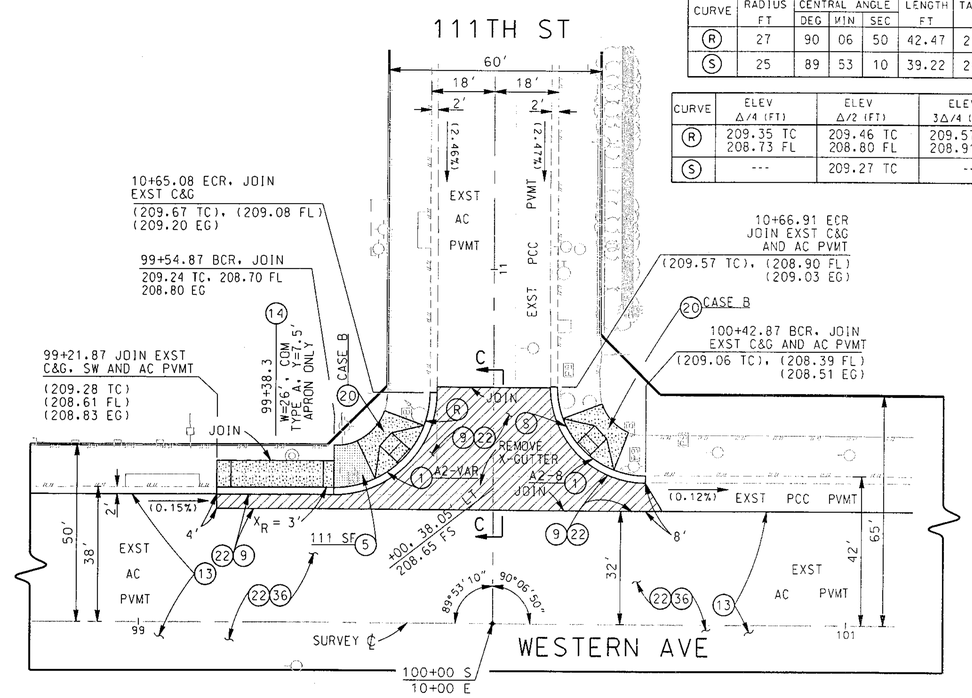

CURVE DATA							
CURVE	RADIUS FT	CENTRAL ANGLE DEG	MIN	SEC	LENGTH FT	TANGENT FT	ELEVATION Δ/2 (FT)
R	27	90	06	50	42.47	27.05	
S	25	89	53	10	39.22	24.95	

CURVE	ELEV Δ/4 (FT)	ELEV Δ/2 (FT)	ELEV 3Δ/4 (FT)
R	209.35 TC 208.73 FL	209.46 TC 208.80 FL	209.57 TC 208.91 FL
S	---	209.27 TC	---

SEE SHEET 12
FOR SECTION C-C

PLAN
SCALE: 1" = 20'

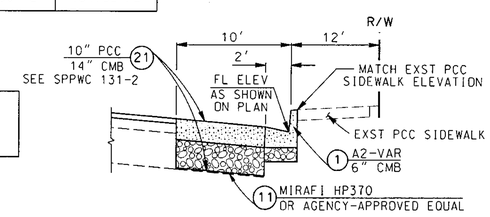

SEE SHEET 12
FOR SECTION C-C

SECTION F-F
NO SCALE

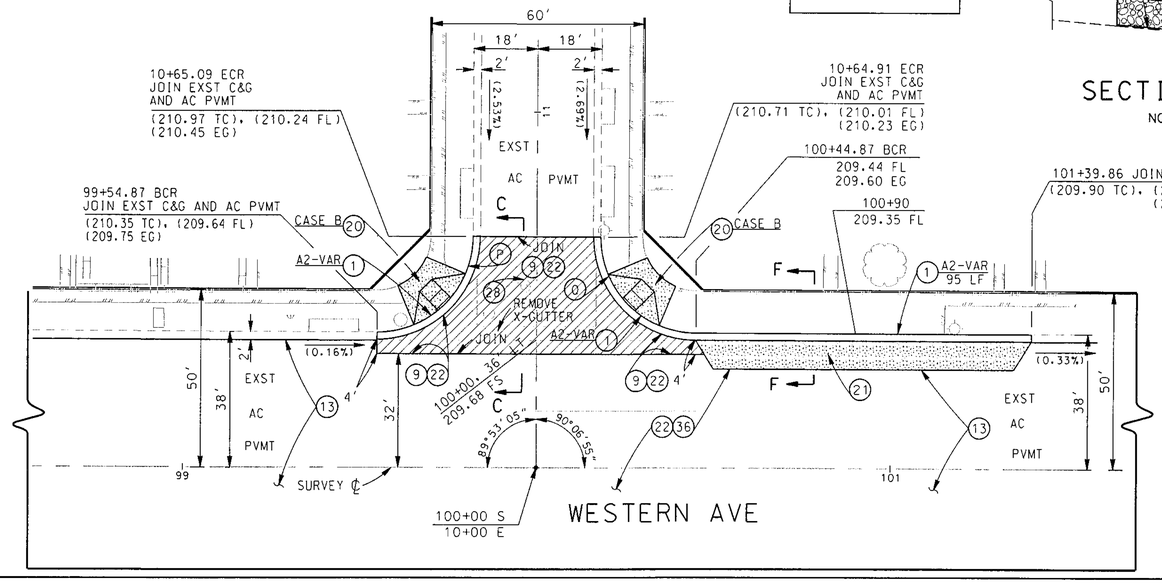

PLAN
SCALE: 1" = 20'

CURVE DATA							
CURVE	RADIUS FT	CENTRAL ANGLE DEG	MIN	SEC	LENGTH FT	TANGENT FT	ELEVATION Δ/2 (FT)
P	27	90	06	55	42.47	27.05	210.60 TC 209.89 FL
O	27	89	53	05	42.36	26.95	209.70 FL

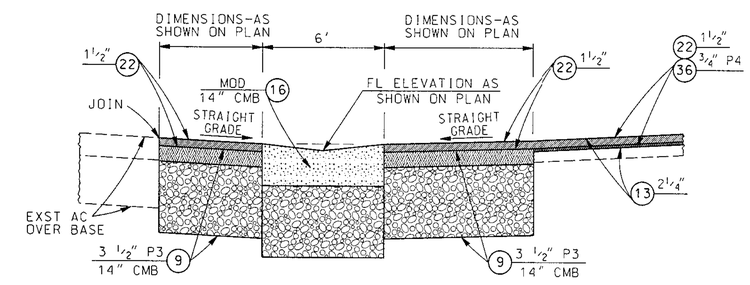

SECTION A-A
NO SCALE

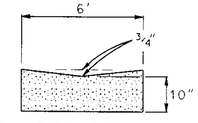

GUTTER DETAIL
NO SCALE

PH082486

DATE	MK	DESCRIPTION

REVISIONS

REGISTERED PROFESSIONAL ENGINEER JASPER L. JUNIO NO. 66741 CIVIL STATE OF CALIFORNIA

PROJECT ENGINEER 4-9-13 DATE

COUNTY OF LOS ANGELES DEPARTMENT OF PUBLIC WORKS

108TH STREET ET AL.

INTERSECTION DETAILS

PROJECT ID NO. RDC0014552

PCA X7201104CR | DWG | SHEET 11 OF 14

DRAFTER J.D.F. / J.L.J. | DESIGNER J.D.F. / J.L.J. | CHECKER JASPER JUNIO | CADD PROJECT FILE NAME RDC0014552-PLAN-RD | REVIEWED BY | DATE 4-9-13

AS BUILT: DATE | ADVERTISED: DATE | PROPOSED FOR CONSTRUCTION: DATE

DATE: $DATE$ TIME: $TIME$ FILE: $FILE$