108TH STREET - 700 FT W/O VERMONT AV TO 56 FT W/O VERMONT AV
PAVEMENT TREATMENT QUANTITIES

LOCATION	LENGTH (FT)	WIDTH (FT)	(13) (SF)	(22) (TON)
700' W/O VERMONT AV TO 56' W/O OF VERMONT AV	644	31	19964	178
		TOTAL =	19964	178

108TH STREET - 700 FT W/O VERMONT AV TO VERMONT AV
SOUTH SIDE- PARKWAY IMPROVEMENTS

HOUSE NUMBER	(1) (LF)	(2) (LF)	(5) a x b (FT x FT)	(14) W (LF), TYPE	(31) (EA)	(41) (FT x FT)
HN 1151 (WOODCREST ELEMENTARY)			120 x 10		1 S=18"	
HN 1048			12 X 4			
HN 1046	17			W=9', TYPE B		
HN 1040	18		11 x 4	W=10', TYPE B		
HN 1034	15		4 x 4	W=9', TYPE A SOUTH X=2'		
HN 1030			18 x 4			
HN 1026	15			W=9', TYPE A SOUTH X=2'		
HN 1020	18		4 x 4	W=10', TYPE A		25 x 5
HN 1014	18		18 x 4	W=10', TYPE A		

108TH STREET - CURB RAMPS @ 108TH ST & VERMONT AV INTERSECTION

	(37) (EA)	COMMENTS
NW CORNER OF VERMONT AV	1	HN 10717 (VERMONT AV)
SW CORNER OF VERMONT AV	1	HN 10807 (VERMONT AV)

BENCH MARK
PT 10 PWFB 0919 PAGE 2083
ELEV=232.10 WATTS 2000

℄ INTERSECTION AT 108TH ST AND DENKER AVE. ANGLE PT (FP10) RD MON IN H.H.

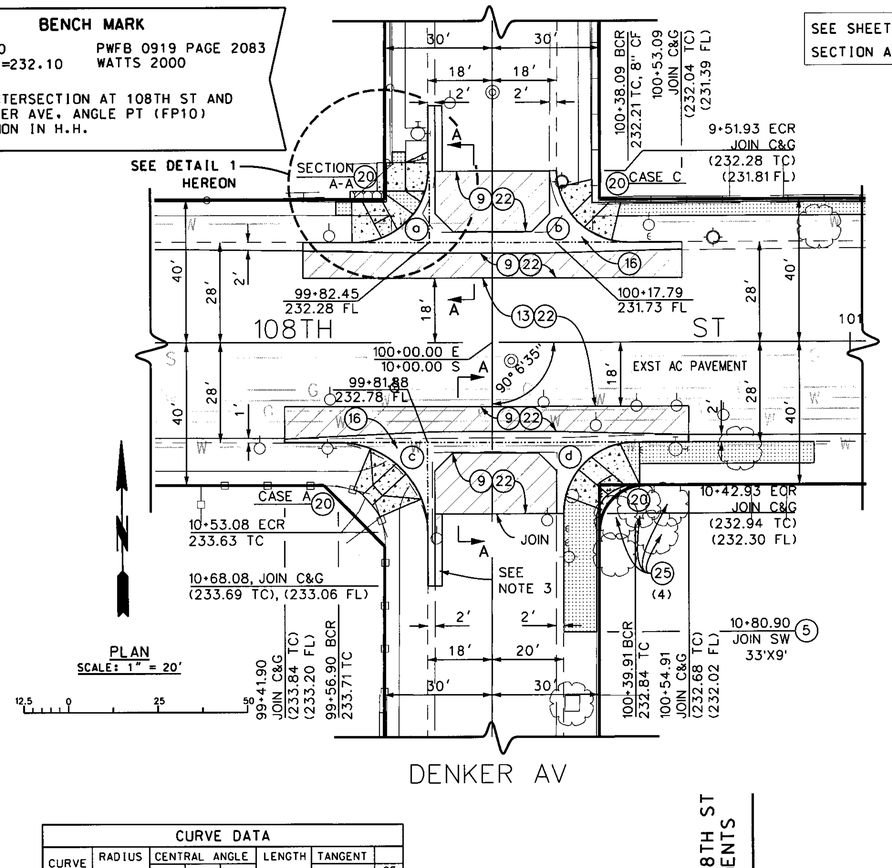

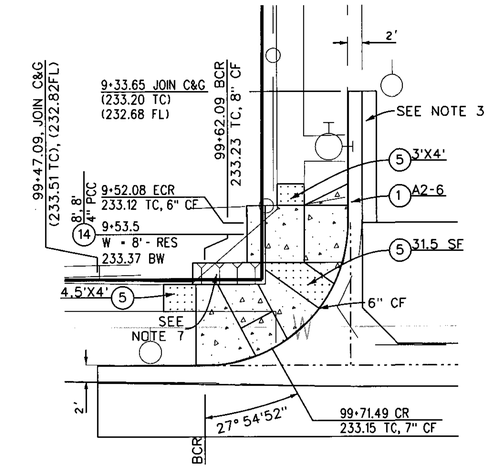

DETAIL 1
1" = 10'

NOTES:

1. NO WORK SHALL BE PERFORMED IN THE CITY OF LOS ANGELES.
2. ITEM (27). TOTAL = 3 EA FROM 700 FT W/O VERMONT AVE TO 56' W/O VERMONT AVE.
3. SEE DETAIL A ON SHEET 4 FOR C&G REPLACEMENT/TRENCH BACKFILL SLURRY SECTION.
4. ALL DRIVEWAYS ARE RESIDENTIAL UNLESS OTHERWISE NOTED. SEE TYPICAL DRIVEWAY DETAILS ON SHEET 3.
5. FOR (31). REMOVE AND DISPOSE OF EXISTING PARKWAY DRAIN COVER.
6. SEE SHEET 11 FOR SECTION A-A AND F-F
7. GRADE AS NEEDED. MARATHON SOD OR AGENCY-APPROVED EQUAL SOD AS NECESSARY. 10'X3'

CURVE DATA							
CURVE	RADIUS FT	CENTRAL ANGLE DEG	MIN	SEC	LENGTH FT	TANGENT FT	CF
a	20	89	53	13	31.38	19.96	VAR
b	20	90	06	47	31.46	20.04	VAR
c	25	90	06	35	31.45	20.04	8"
d	20	89	53	25	31.38	19.96	8"
e	5	90	08	20	7.87	5.01	8"
f	5	89	51	40	7.84	4.99	8"

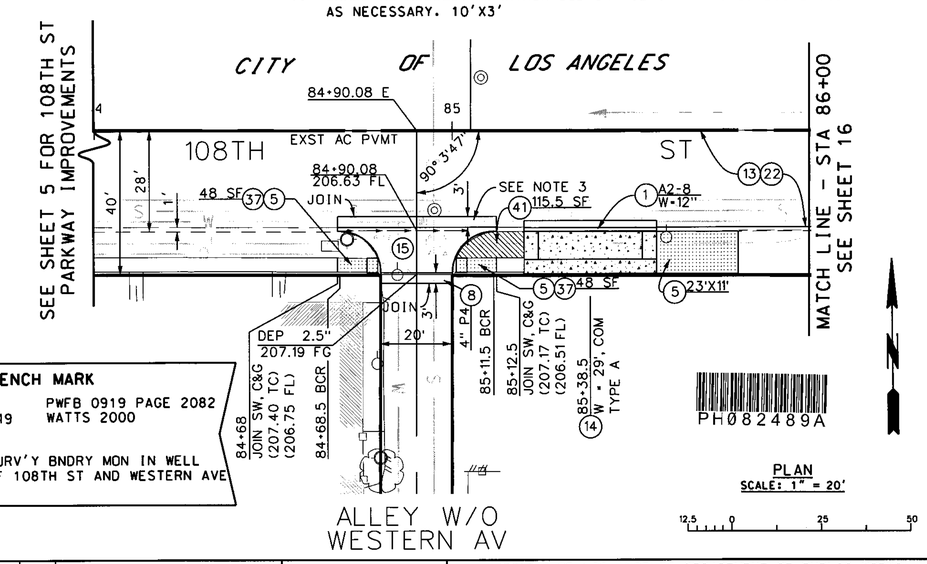

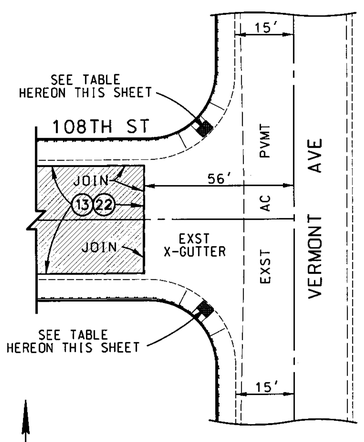

PAVEMENT JOIN DETAIL AT 108TH ST AND VERMONT AVE
NO SCALE

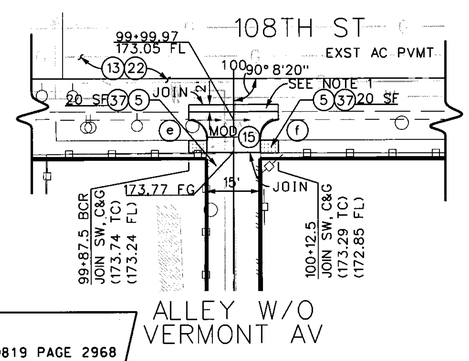

BENCH MARK
PT 103 PWFB 0819 PAGE 2968
ELEV=173.475 WATTS 2005

SET SPK & DPW/W @ REC. DIST ON LINE PRODUCED FROM WEST @ CL INT OF ALLEY W/O VERMONT AVE AND 108TH ST.

BENCH MARK
PT 6 PWFB 0919 PAGE 2082
ELEV=205.49 WATTS 2000

LA CITY SURV'Y BNDRY MON IN WELL @ ℄ INT OF 108TH ST AND WESTERN AVE

DATE	MK	DESCRIPTION
09/24/14	1	REVISED TABLES AND NOTES; ADDED DETAILS

REVISIONS

REGISTERED PROFESSIONAL ENGINEER JASPER L. JUNIO NO. 66741 CIVIL STATE OF CALIFORNIA
PROJECT ENGINEER 10/23/14 DATE

COUNTY OF LOS ANGELES DEPARTMENT OF PUBLIC WORKS

108TH STREET ET AL.
108TH STREET
TABLES-PARKWAY IMPROVEMENTS AND DETAILS
PROJECT ID NO. RDC0014552

PCA X7201104CR | DWG PH082489A | SHEET 15 OF 17

DRAFTER J.O.F./J.N./M.B. | DESIGNER J.O.F./J.N./M.B. | CHECKER JASPER JUNIO | CADD PROJECT FILE NAME RDC0014552-PLAN-RD | REVIEWED BY JLJ DATE 10/23/14

PROPOSED FOR CONSTRUCTION: DATE | ADVERTISED: DATE | AS BUILT: DATE

DATE: $DATE$ TIME: $TIME$ FILE: $FILE$