BENCH MARK
GTRL#109 : PWLB 1626. PAGES 607
ELEVATION : 684.810 (PASADENA QUAD 95)
FD "C"NAIL & LS TAG #3571 ON C FOOTHILL
BC. 132.47M W/C INT MICHILLINDA AVE.

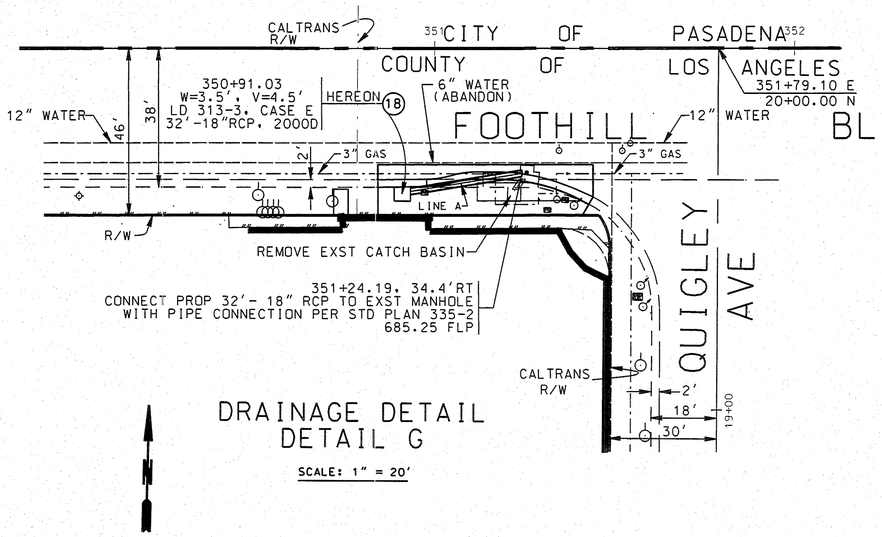

DRAINAGE DETAIL
DETAIL G
SCALE: 1" = 20'

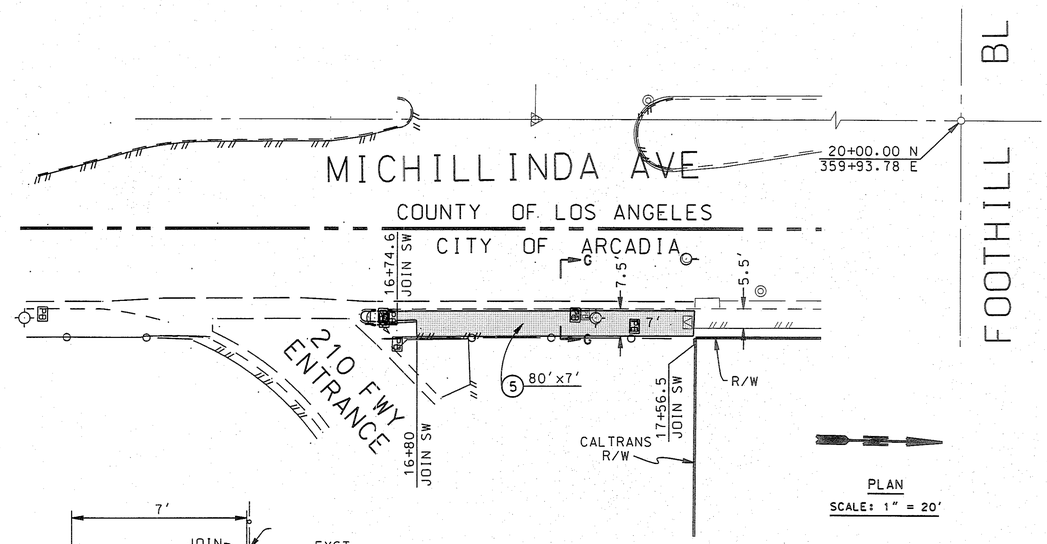

PLAN
SCALE: 1" = 20'

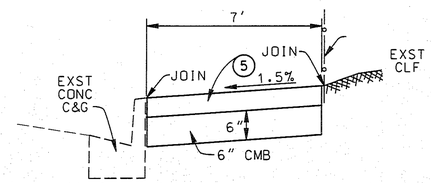

SECTION G-G
NO SCALE

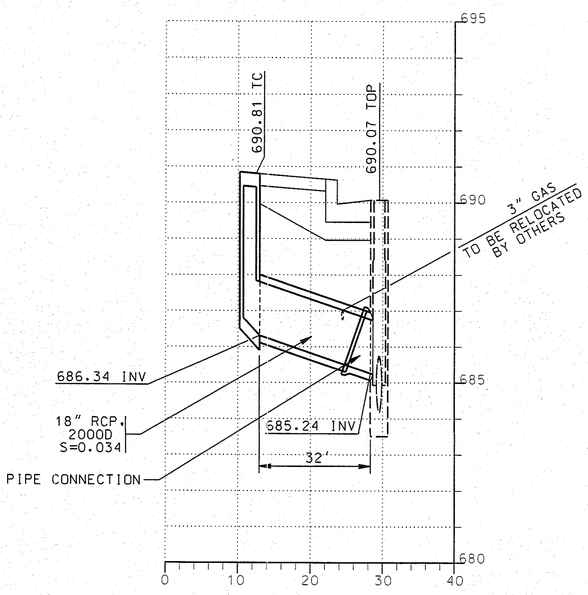

LINE A
CATCH BASIN TO MANHOLE PROFILE
SCALE : 1"=20' HORIZONTAL
1"= 4' VERTICAL

PH082655A

PLAN A

DRAFTER	DESIGNER	CHECKER	CADD PROJECT FILE NAME	REVIEWED BY	DATE
T. VIDANAGAMA	T. VIDANAGAMA	S. KIM	RDC0013674_civilplan.dgn		

DATE	MK	DESCRIPTION

REVISIONS

REGISTERED PROFESSIONAL ENGINEER SUNG KIM No. 46694 CIVIL STATE OF CALIFORNIA
PROJECT ENGINEER 6/6/13 DATE

COUNTY OF LOS ANGELES DEPARTMENT OF PUBLIC WORKS

FOOTHILL BOULEVARD
- ROSEMEAD BL TO MICHILLINDA AVE. ET AL

PLAN AND DETAIL
PROJECT ID NO. RDC0013674

JOB X7500165 | DWG PH082655A | SHEET 6 OF 6

PPS-DH 10/00