COUNTY OF LOS ANGELES
DEPARTMENT OF PUBLIC WORKS
FIRESTONE BOULEVARD
CENTRAL AV/GRAHAM AV, ET AL

PROJECT TOTAL LENGTH: 2.10 MILES

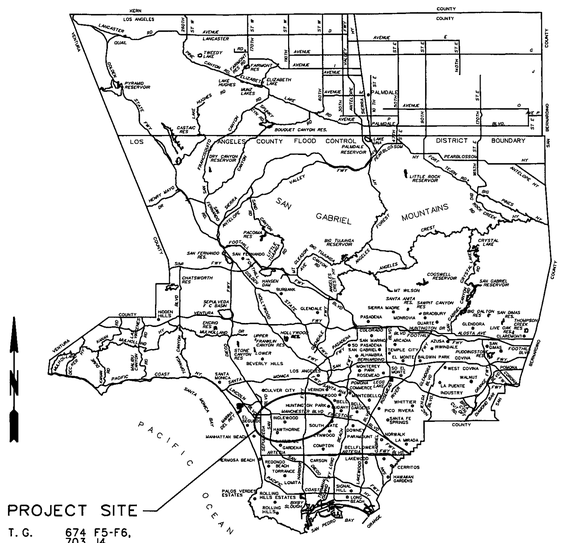

PROJECT SITE

T. G. 674 F5-F6,
703 J4
704 A4,A7,E2,F2,G2,G7,H2,H3
732 J1
733 A1

R. D 232, 233, 241

LOCATION MAP

INDEX

SHEET 1	TITLE SHEET
SHEET 2	CONSTRUCTION NOTES AND REFERENCES
SHEET 3	TYPICAL SECTIONS
SHEET 4-6	PLAN
SHEET 7-8	DETAILS
SHEET 9	LID DETAILS
SHEET 10	TABLES
PLAN SP	SIGNING AND STRIPING PLAN
PLAN TS	TRAFFIC SIGNAL PLAN
PLAN TC	TRAFFIC CONTROL PLAN

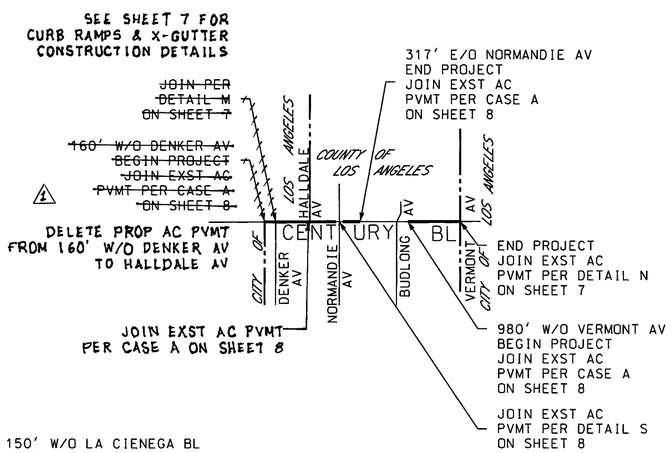

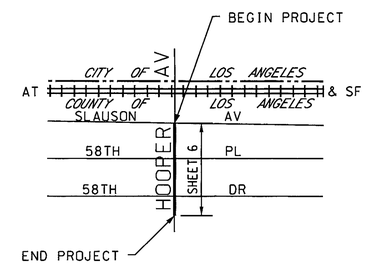

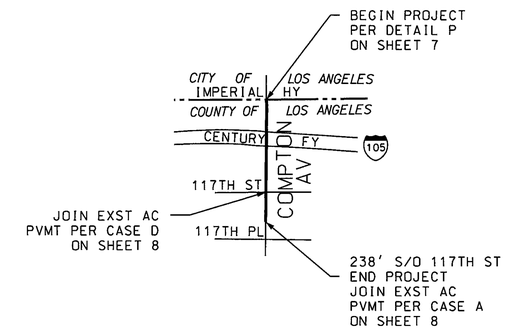

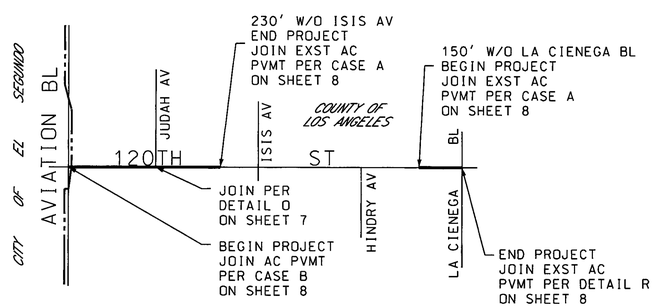

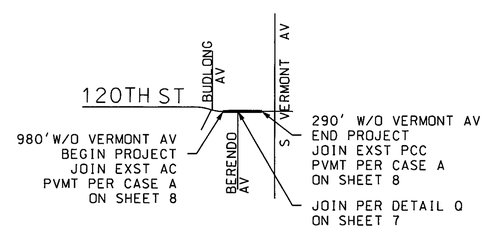

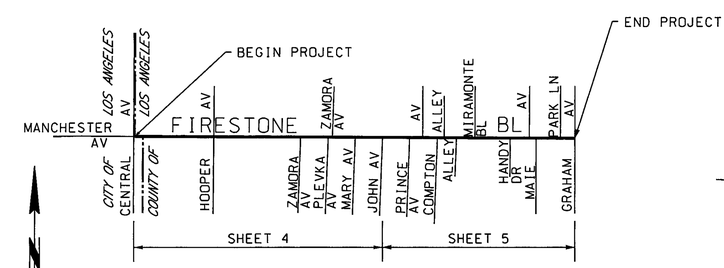

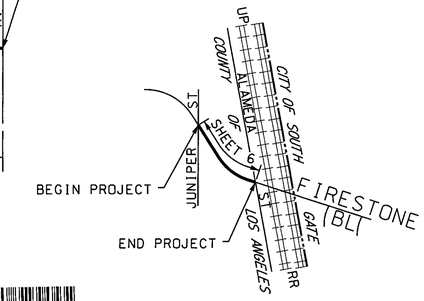

KEY MAP

NOT TO SCALE

JOIN EXST AC PVMT PER CASE C ON SHEET 8 UNLESS NOTED OTHERWISE

PROJECT LIMITS

120TH STREET - AVIATION BL TO 230' W/O ISIS AV
120TH STREET - 150' W/O LA CIENEGA BL TO LA CIENEGA BL
120TH STREET - 980' W/O VERMONT AV TO 290' W/O VERMONT AV
CENTURY BLVD - 160' W/O DENKER AV TO 317' E/O NORMANDIE AV
CENTURY BLVD - 980' W/O VERMONT AV TO VERMONT AV
COMPTON AVENUE - IMPERIAL HY TO 238' S/O 117TH ST
FIRESTONE BLVD - CENTRAL AV TO GRAHAM AV
FIRESTONE BLVD - JUNIPER ST TO ALAMEDA ST
HOOPER AVENUE - SLAUSON AV TO 135' S/O 58TH DR

PH083782

DRAFTER A. TORRES	DESIGNER M. ORELLANA	CHECKER M. ORELLANA

CADD PROJECT FILE NAME RDC0014915-PLAN-RD.DGN

TWO DAYS BEFORE YOU DIG CALL USA TOLL FREE 1-800-227-2600

APPROVED: CAL FARER DIRECTOR OF PUBLIC WORKS — BY (DEPUTY DIRECTOR) — DATE 5-23-2014

RECOMMENDED — BY (ASSISTANT DEPUTY DIRECTOR) — DATE 5/22/14

SUBMITTED — BY (HIGHWAY SECTION II) — DATE 4/17/14

DATE	MK	DESCRIPTION
11-19-15	1	DELETE PROP FROM 160' W/O DENKER AV TO HALLDALE AV. WORK DONE BY CITY OF LA.

REVISIONS

REGISTERED PROFESSIONAL ENGINEER — MANUEL ORELLANA — No. 62045 — CIVIL — STATE OF CALIFORNIA

PROJECT ENGINEER — DATE 4-9-14

COUNTY OF LOS ANGELES DEPARTMENT OF PUBLIC WORKS

FIRESTONE BL - CENTRAL AV/GRAHAM AV, ET AL

TITLE SHEET

PROJECT ID NO. RDC0014915

PCA | DWG | SHEET 1 OF 10

PROPOSED FOR CONSTRUCTION: — DATE — ADVERTISED: — DATE — AS BUILT: — DATE

DATE $DATE$ TIME $TIME$ FILE $FILEL$