SCALE: HOR. 1"= 40'
VERT. 1"= 8'

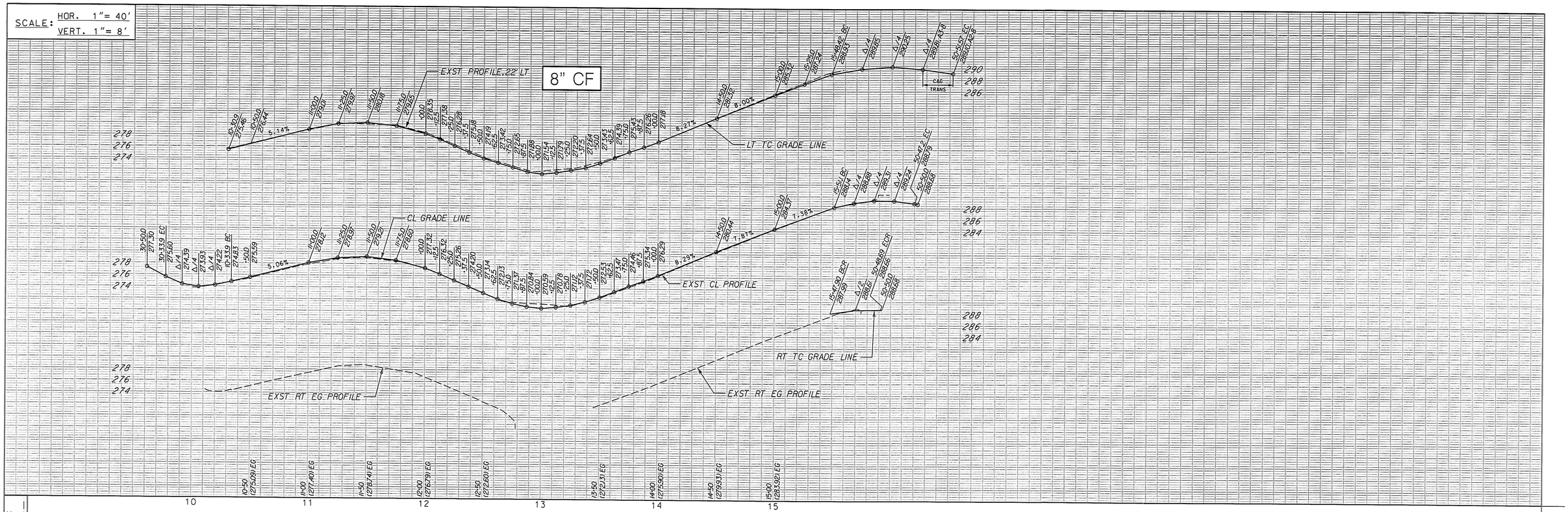

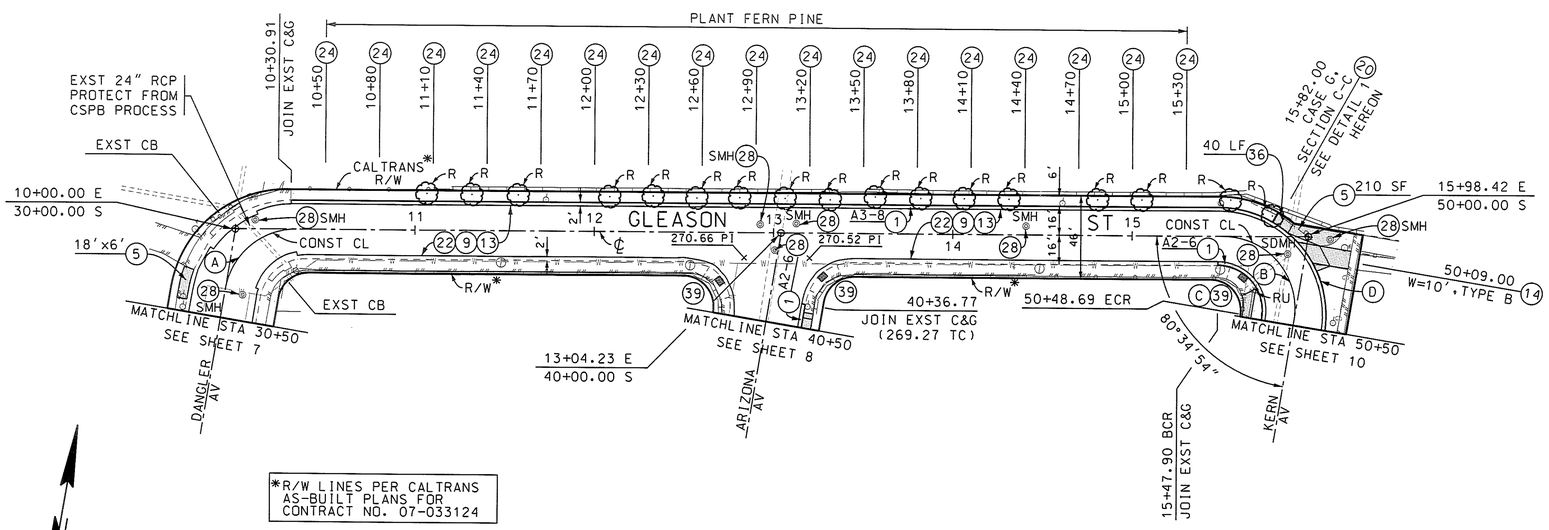

*R/W LINES PER CALTRANS AS-BUILT PLANS FOR CONTRACT NO. 07-033124

CURVE DATA						
CURVE	RADIUS (FT)	CENTRAL ANGLE DEG	MIN	SEC	LENGTH (FT)	TANGENT (FT)
(A)	40.00	80	34	57	56.26	33.91
(B)	40.00	99	25	06	69.41	47.18
(C)	25.00	99	25	06	43.38	29.49
(D)	60.00	99	25	06	104.11	70.77

BENCHMARK PT# 121
PWFB 1223, PAGE 6180
℄ INT GLEASON AV & ARIZONA AV
SPK & DPW
ELEV= 270.435 NAVD'88 (RIVERA 2005)

PLAN
SCALE: 1" = 40'
25 0 50 100

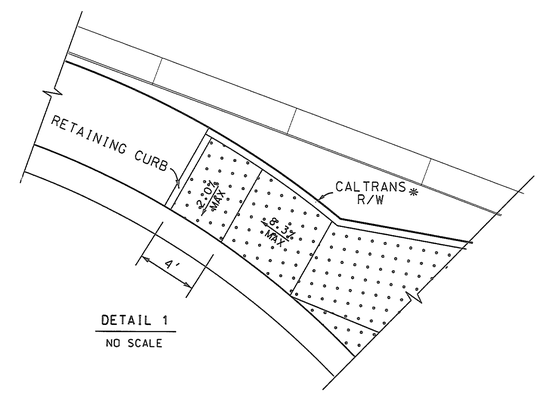

DETAIL 1
NO SCALE

PH084482

DATE	MK	DESCRIPTION

REVISIONS

REGISTERED PROFESSIONAL ENGINEER MANUEL ORELLANA No. 62045 CIVIL STATE OF CALIFORNIA

PROJECT ENGINEER — 1-15-15 DATE

COUNTY OF LOS ANGELES DEPARTMENT OF PUBLIC WORKS

McDONNELL AV. ET AL.
PLAN AND PROFILE
GLEASON STREET
PROJECT ID NO. RDC0015818

PCA | DWG | SHEET 6 OF 24

DRAFTER M. MILOSEVIC | DESIGNER J. NOORPARVAR | CHECKER M. ORELLANA | CADD PROJECT FILE NAME RDC0015818-PLAN-RD.DGN | REVIEWED BY | DATE

DATE: 2/10/2015 TIME: 5:03:26 PM FILE: RDC0015818-PLAN-RD.dgn

PPB-BR 12/10