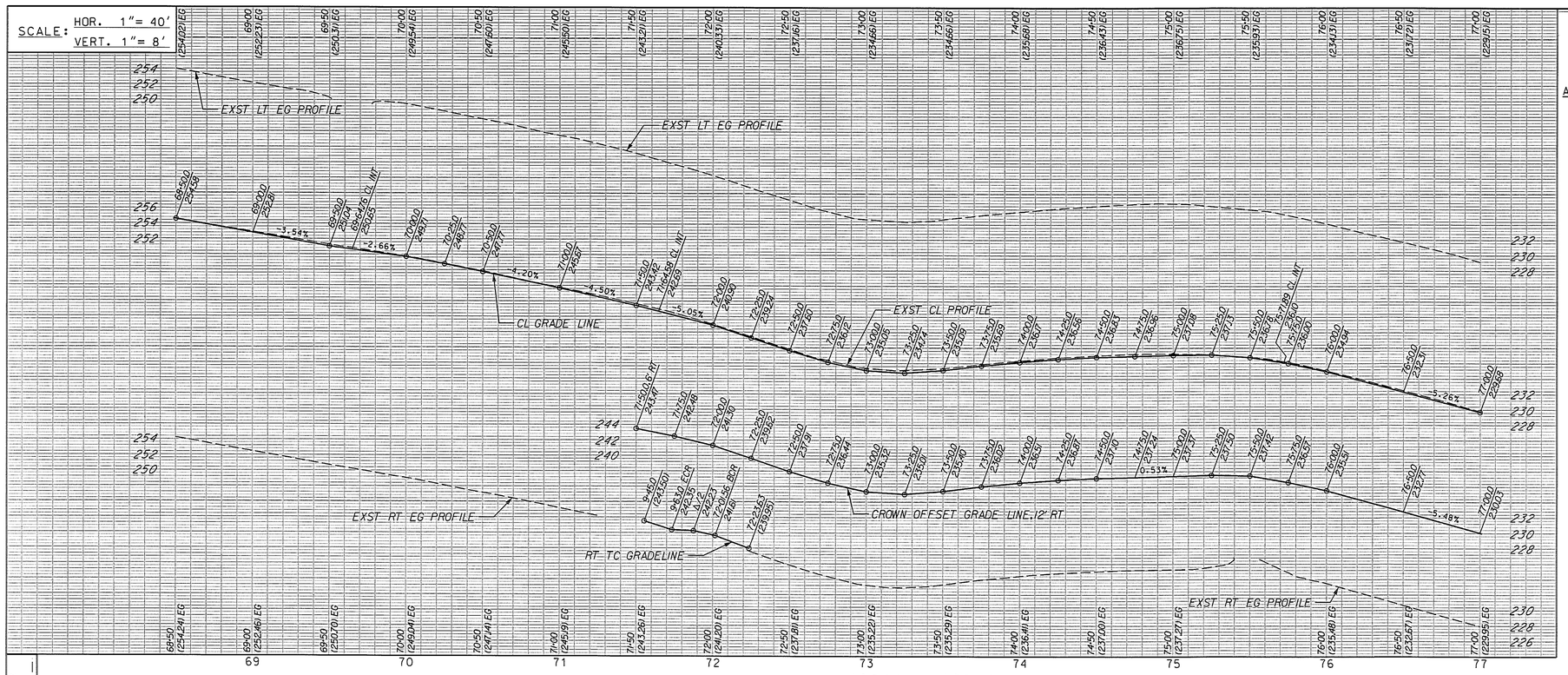


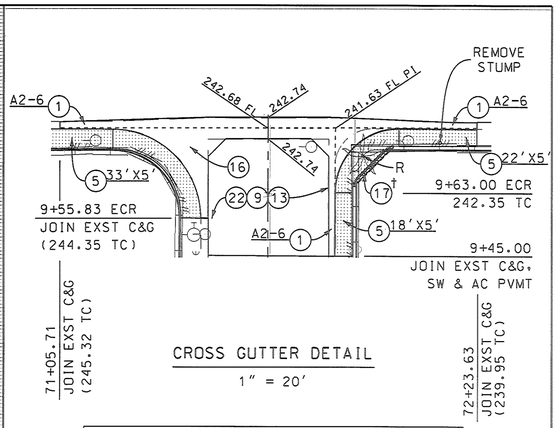


CROSS GUTTER DETAIL

1" = 20'

† CONSTRUCT CONCRETE BLOCK SLOUGH WALL & REINFORCED CONCRETE BLOCK WALL PER WALL DETAIL 2 HEREON. SALVAGE EXST WIF FOR PROPERTY OWNER.

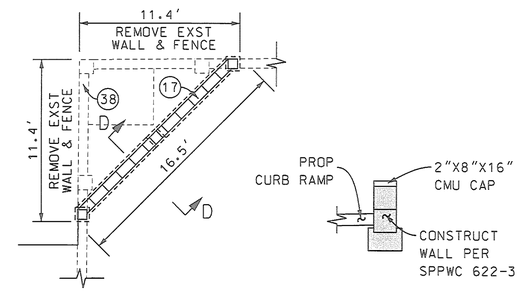


WALL DETAIL 2

NO SCALE

SECTION D-D

NO SCALE

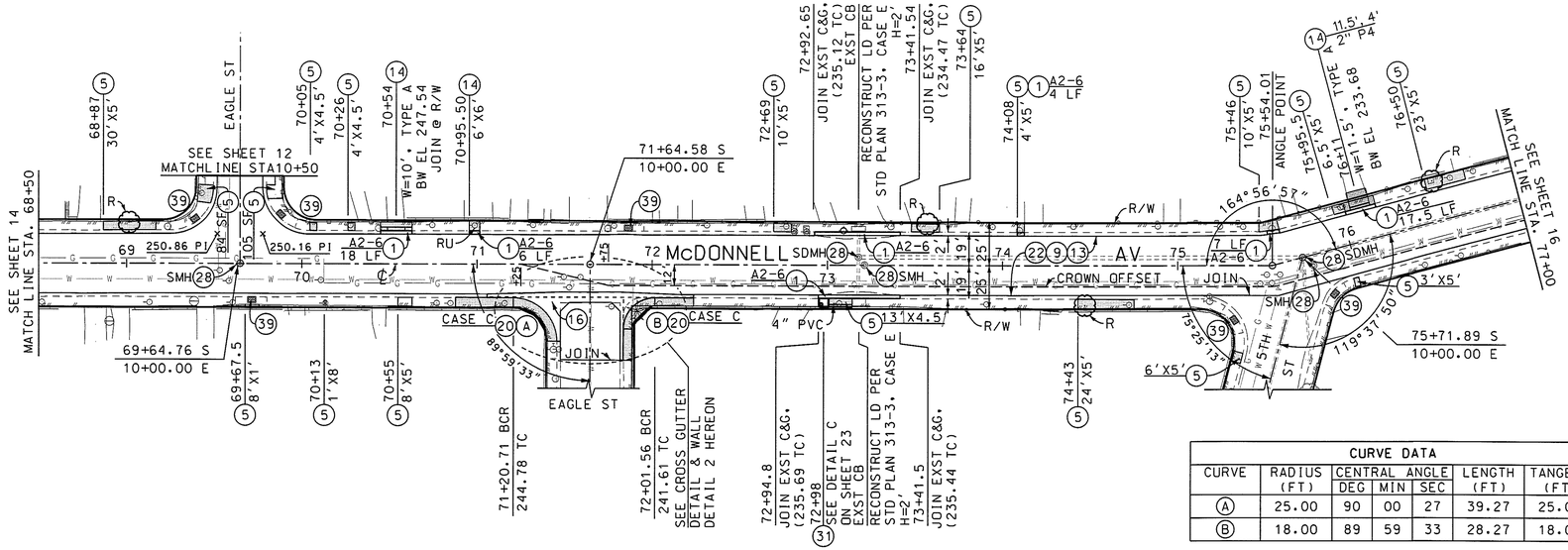


WALL - FRONT VIEW

NO SCALE

SEE JOIN DETAIL ON SHEET 14
FOR TYPICAL JOIN OF WALL
TO PROP COLUMNS.

| CURVE DATA | | | | | | |
|---|---|---|---|---|---|---|
| CURVE | RADIUS (FT) | CENTRAL ANGLE DEG | MIN | SEC | LENGTH (FT) | TANGENT (FT) |
| (A) | 25.00 | 90 | 00 | 27 | 39.27 | 25.00 |
| (B) | 18.00 | 89 | 59 | 33 | 28.27 | 18.00 |

| SYMBOL | STANDARD PLANS | HEIGHT (FT) | TF ELEV (FT) |
|---|---|---|---|
| a | SPPWC 601-3 TYPE 3 | 6.67 | 241.21 |
| b | SPPWC 618-3 TYPE B | 3.33 | 240.54 |
| c | SPPWC 601-3 TYPE 3 | 7.33 | 241.21 |
| d | SPPWC 618-3 TYPE B | 3.33 | 241.21 |
| e | SPPWC 601-3 TYPE 3 | 8 | 241.21 |

BENCHMARK PT# 106
PWFB 1223, PAGE 6241
SMH @ ℄ INT.
McDONNELL AV & EAGLE ST (EAST)
ELEV= 250.855 NAVD'88 (RIVERA 2005)

SCALE: 1" = 40'
25 0 50 100

| DATE | MK | DESCRIPTION |
|---|---|---|
| | | |
| | | |
| | | |
| | | |
| | | |

REVISIONS

REGISTERED PROFESSIONAL ENGINEER MANUEL ORELLANA No. 62045 CIVIL STATE OF CALIFORNIA

PROJECT ENGINEER 1-15-15 DATE

COUNTY OF LOS ANGELES DEPARTMENT OF PUBLIC WORKS

# McDONNELL AV, ET AL.

PLAN AND PROFILE
McDONNELL AV
PROJECT ID NO. RDC0015818

PCA | DWG | SHEET 15 OF 24

PH084491

DRAFTER M. MILOSEVIC | DESIGNER J. NOORPARVAR | CHECKER M. ORELLANA | CADD PROJECT FILE NAME RDC0015818-PLAN-RD.DGN | REVIEWED BY | DATE

DATE: 1/14/2015 TIME: 4:12:13 PM FILE: RDC0015818-PLAN-RD.dgn