SCALE HOR 1"= 10
VERT 1"= 4'

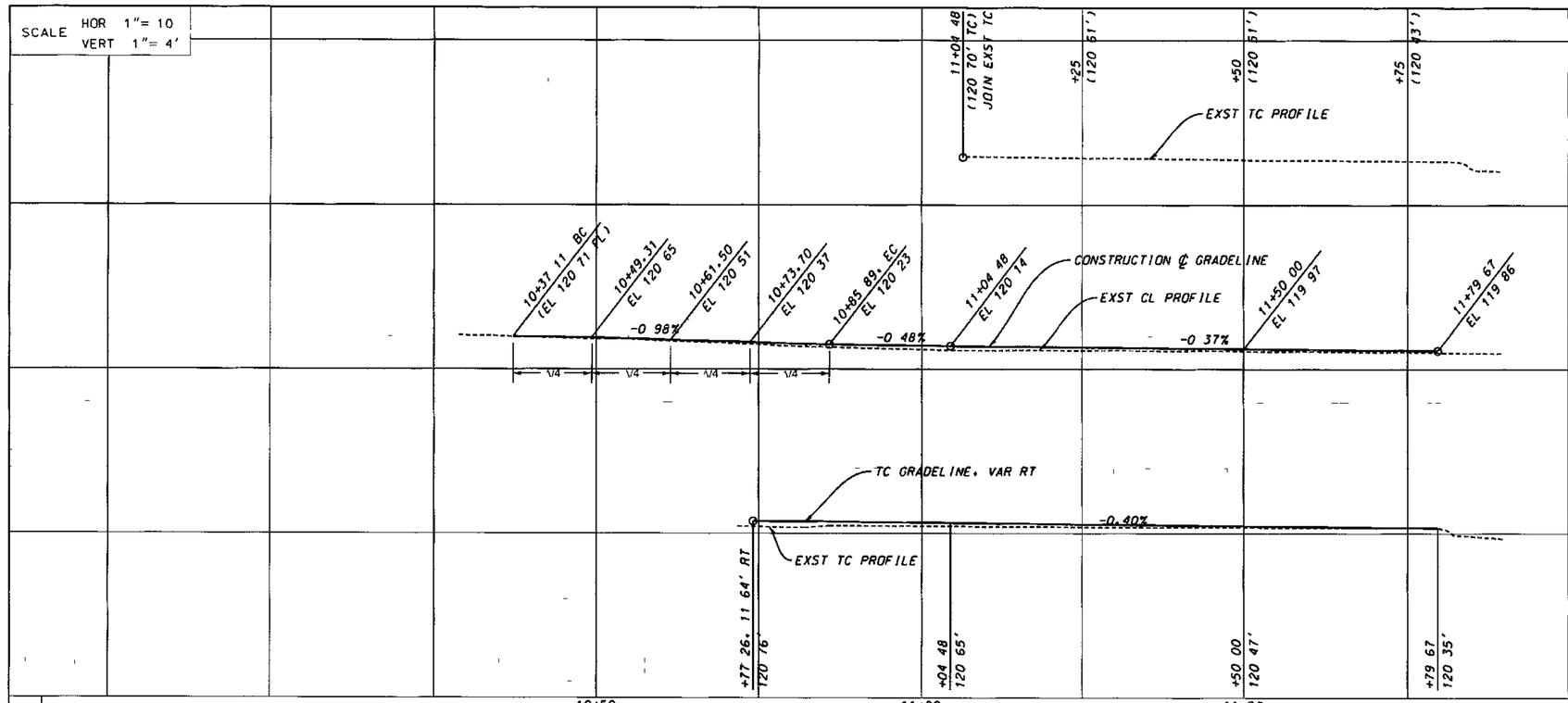

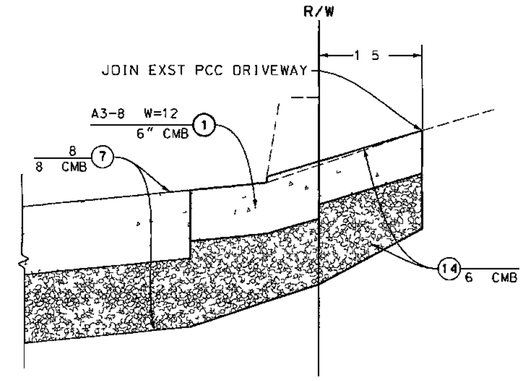

SECTION H-H

NO SCALE

CURVE DATA						
CURVE	RADIUS (FT)	CENTRAL ANGLE DEG	MIN	SEC	LENGTH (FT)	TANGENT (FT)
D	11 50	89	49	47	18 03	11 47

CURVE RETURN ELEVATION		
CURVE		FL ELEV
D	Δ/2	119 82

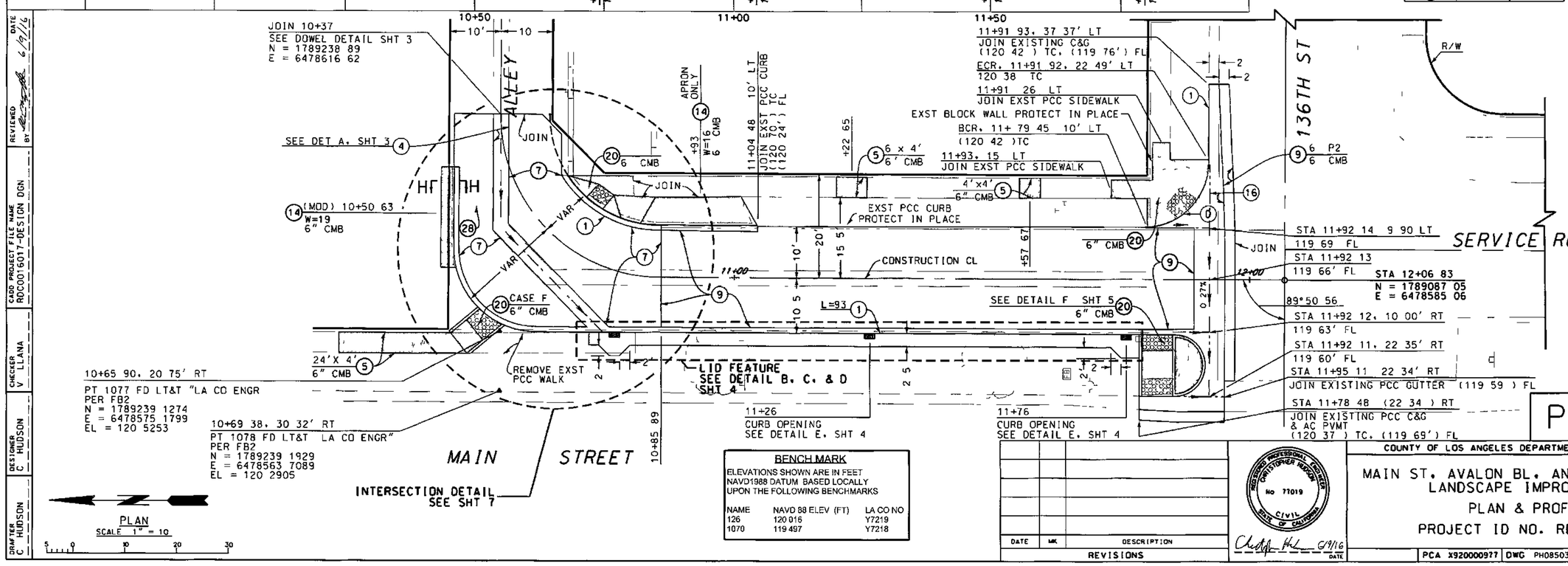

PH085036

PLAN RD

BENCH MARK

ELEVATIONS SHOWN ARE IN FEET
NAVD1988 DATUM BASED LOCALLY
UPON THE FOLLOWING BENCHMARKS

NAME	NAVD 88 ELEV (FT)	LA CO NO
126	120 016	Y7219
1070	119 497	Y7218

DATE	MK	DESCRIPTION

REVISIONS

REGISTERED PROFESSIONAL ENGINEER CHRISTOPHER HUDSON No 77019 CIVIL STATE OF CALIFORNIA
6/9/16
DATE

COUNTY OF LOS ANGELES DEPARTMENT OF PUBLIC WORKS

MAIN ST. AVALON BL. AND ROSECRANS AV
LANDSCAPE IMPROVEMENTS
PLAN & PROFILE
PROJECT ID NO. RDC0016017

PCA X920000927 | DWG PH085036 | SHEET 6 OF 8

PROPOSED FOR CONSTRUCTION — DATE — ADVERTISED — DATE — AS BUILT — DATE

DRAFTER C HUDSON | DESIGNER C HUDSON | CHECKER V LLANA | CADD PROJECT FILE NAME RDC0016017-DESIGN DGN | REVIEWED BY 6/9/16 DATE

DATE DATE$ TIME$TIME$ FILE $FILE$