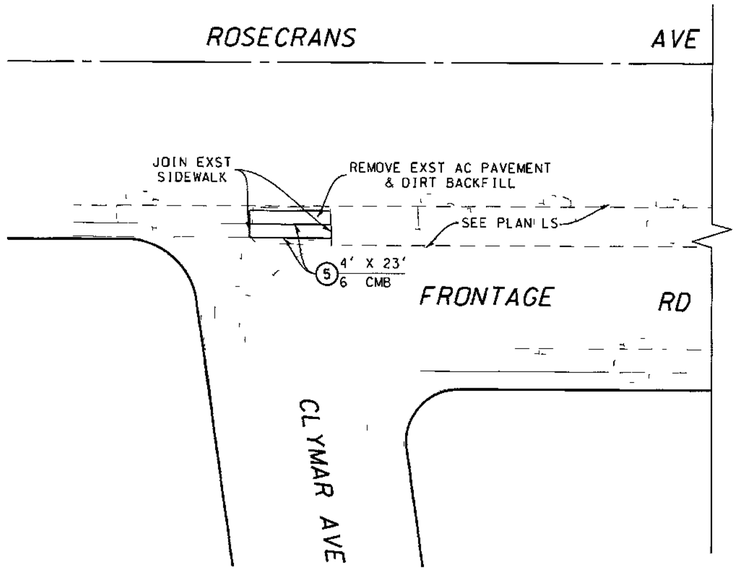

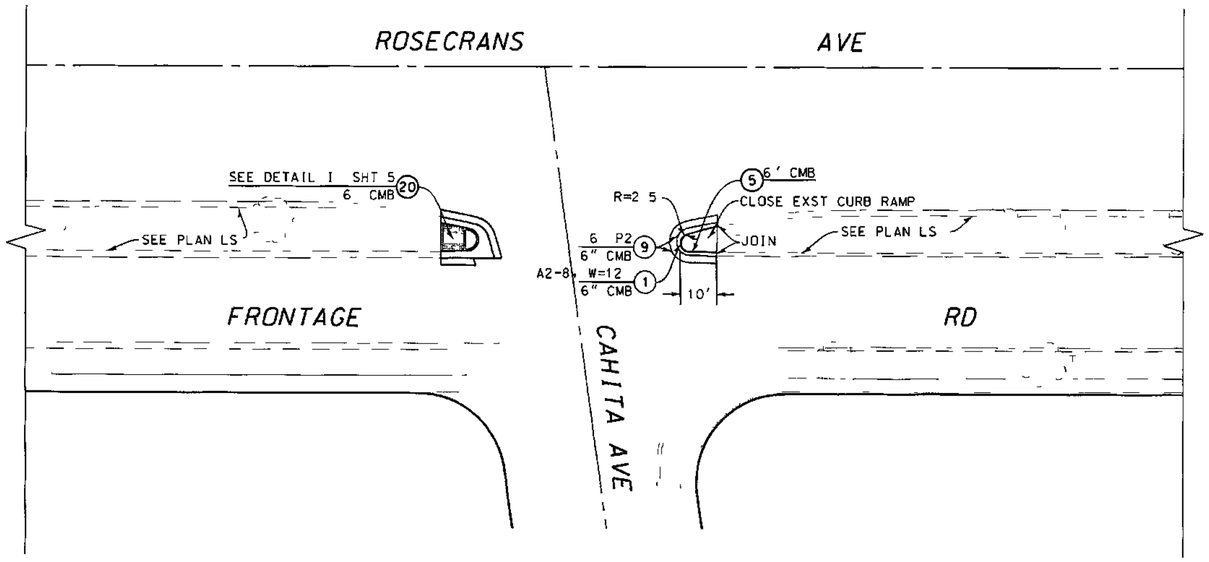

CURVE DATA						
CURVE	RADIUS (FT)	CENTRAL ANGLE DEG	MIN	SEC	LENGTH (FT)	TANGENT (FT)
F	26 00	90	00	00	40 84	26 00

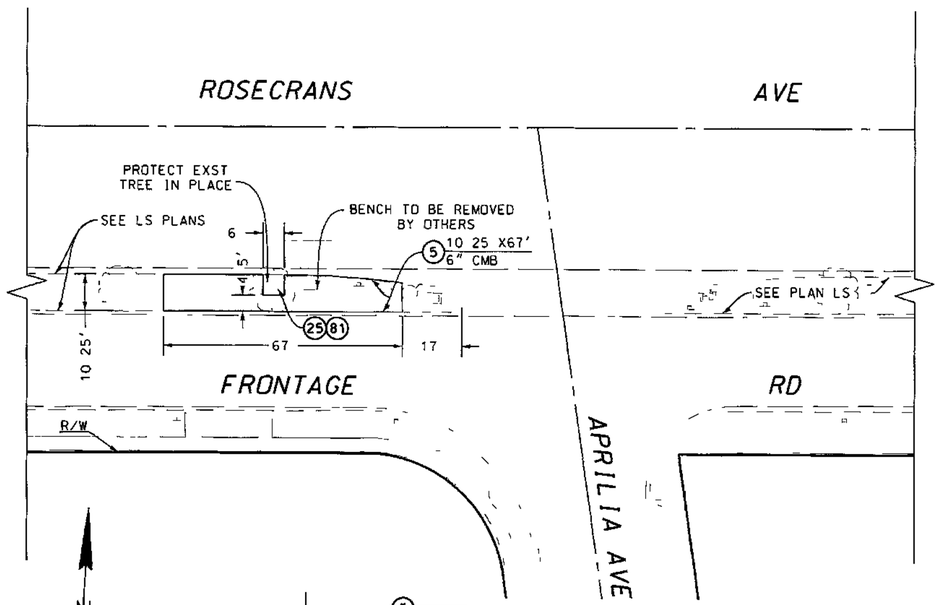

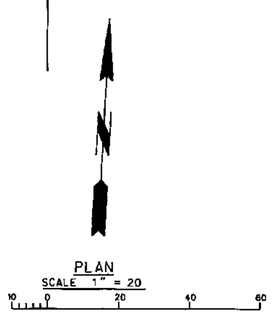

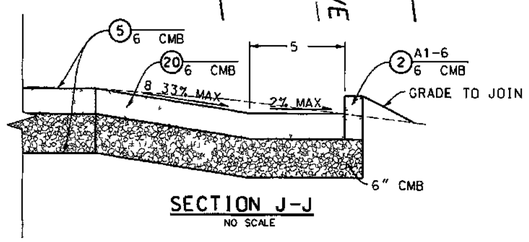

SECTION J-J
NO SCALE

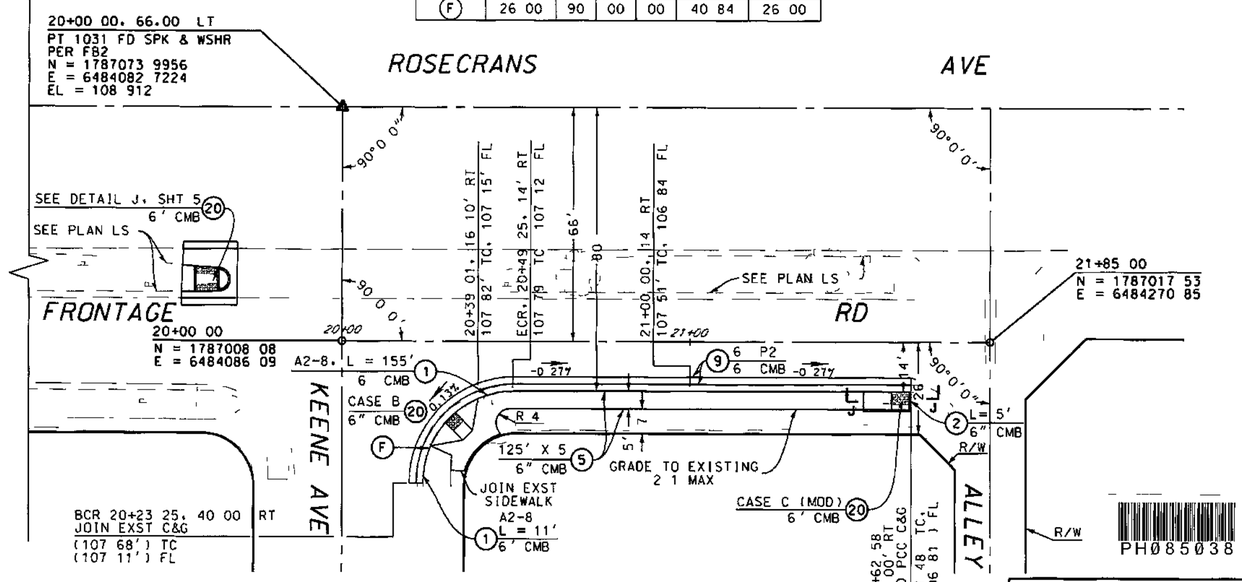

PH085038

PLAN RD

BENCH MARK

ELEVATIONS SHOWN ARE IN FEET
NAVD1988 DATUM BASED LOCALLY
UPON THE FOLLOWING BENCHMARKS

NAME	NAVD 88 ELEV (FT)	LA CO NO
1083	112 14	Y1083
10015	115 69	Y10163
10017	116 39	Y12082

DATE	MK	DESCRIPTION

REVISIONS

REGISTERED PROFESSIONAL ENGINEER CHRISTOPHER HUDSON No 77019 CIVIL STATE OF CALIFORNIA

PROJECT ENGINEER DATE 6/9/16

COUNTY OF LOS ANGELES DEPARTMENT OF PUBLIC WORKS

MAIN ST, AVALON BL, AND ROSECRANS AV
LANDSCAPE IMPROVEMENTS
PLAN
PROJECT ID NO. RDC0016017

PCA X920000977 | DWG PH085038 | SHEET 8 OF 8

DRAFTER C HUDSON | DESIGNER C HUDSON | CHECKER V LLANA | CADD PROJECT FILE NAME RDC0016017-DESIGN.DGN | REVIEWED BY | DATE 6/9/16

PROPOSED FOR CONSTRUCTION | ADVERTISED | AS BUILT