OFFICE OF THE COUNTY
ENGINEER & SURVEYOR

June 16, 1948

County Departments and Districts:
Auditor
Building and Safety
Flood Control
Forester and Fire Warden
Health
Parks and Recreation
Public Library
Regional Planning
Registrar of Voters
Road
Sanitation
Sheriff
Superintendent of Schools
Tax Collector
Misc. File

Subject: Annexation to the City of Compton

Gentlemen:

Proceedings for "Annexation District No. 47" to the City of Compton were filed with the County Recorder and became effective June 10, 1948.

Yours truly,

C. E. ARNOLD
County Engineer and Surveyor

By Oliver D. Keese
Oliver D. Keese
Office Engineer

Date June 16, 1948

Annexation "Annexation District No. 47"

City Compton

Effective June 10, 1948

Territory covered by this annexation was automatically affected as follows:

Road District No. 4	Withdrawn from
L. A. County Public Library Tax	No change
Metropolitan Water District	Added to
L. A. County Flood Control District	No change
County Sanitation District No. 1	No change
Sewer Maintenance District	None
Lighting District	None
Lighting Maintenance District	None
County Fire Protection District	None
School Districts:	
Compton City School District	No change
Compton Union High School District	No change
Compton Jr. College District	No change
Other Districts:	
Compton Creek Mosquito Abatement District	No change
Judicial Townships:	
Compton Judicial Township	No change

Remarks:

A map of this annexation is enclosed.

"Annexation District No. 47"
To the City of Compton
(Uninhabited Territory)

(Under Stats. 1939, Ch. 297, Act 5162,
Deering's General Laws)

Pursuant to petition of property owners filed with the City of Compton, initiating proceedings; Resolution No. 4747, adopted March 30, 1948; Ordinance No. 706 adopted April 27, 1948, approving the annexation; notice filed with the Secretary of State June 2, 1948; affidavit, etc., filed with the County Recorder June 10, 1948, the following described territory was annexed:

Beginning at a point where the westerly boundary of the City of Compton, established by Annexation District No. 25, intersects the northerly line of Block B, Tract No. 6564 as per map thereof, recorded in Book 72, Page 9 of Maps, Records of Los Angeles County; said northerly line was the northerly boundary of the City of Compton prior to Annexation District No. 25; thence northerly, westerly and northerly along the boundary of the City of Compton, as established by Annexation District No. 25, to the point of intersection with the southerly boundary of the City of Compton as established by Annexation District No. 30; thence westerly along said southerly boundary 165.92 feet to a point; thence southerly in a straight line 669.6 feet, more or less, to a point of intersection with the northerly line of Block A of said Tract No. 6564; said northerly line is the now-existent northerly boundary of the City of Compton; thence easterly along said northerly boundary to the point of beginning.

"ANNEXATION DISTRICT NO. 47"
TO THE CITY OF COMPTON (UNINHABITED TERRITORY)

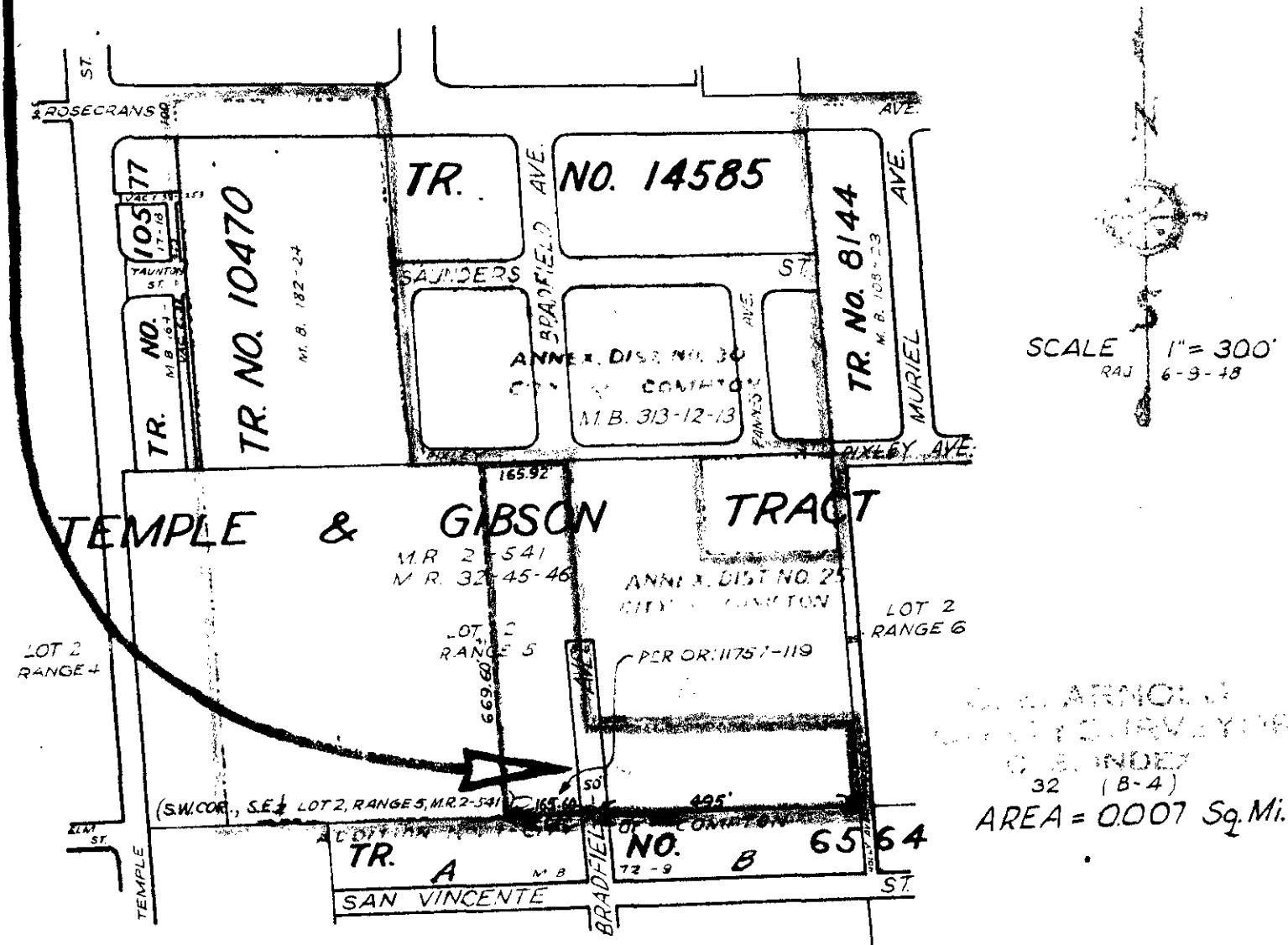

FILED WITH THE SECRETARY of STATE JUNE 2, 194

FILED WITH THE COUNTY RECORDER JUNE 10, 1948
EFFECTIVE DATE. FILE NO. 234-A. DOC. NO. 2001

"ANNEXATION DISTRICT NO. 47" TO THE CITY OF COMPTON (UNINHABITED TERRITORY)

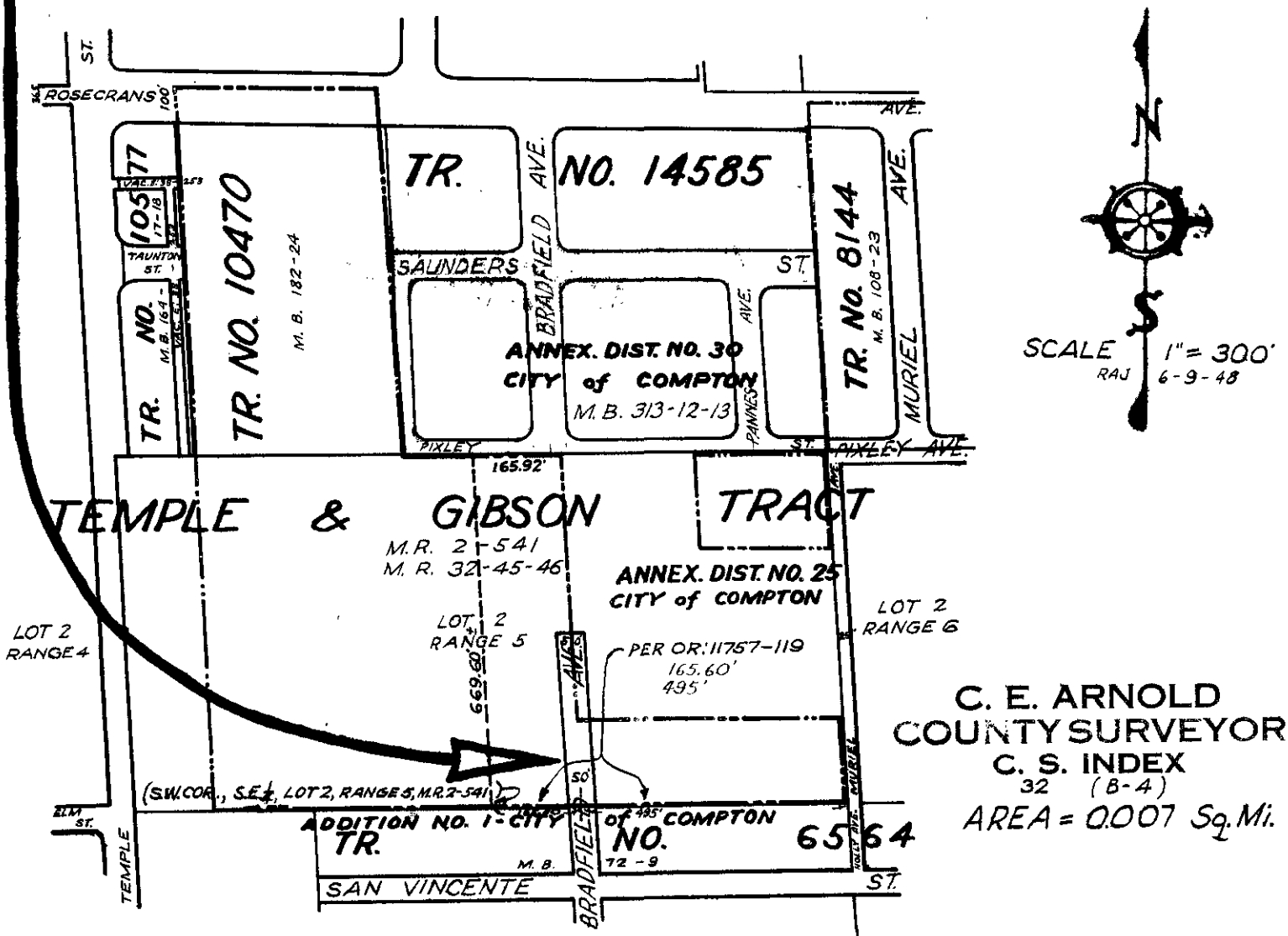

C. E. ARNOLD
COUNTY SURVEYOR
C. S. INDEX
32 (B-4)
AREA = 0.007 Sq. Mi.

FILED WITH THE SECRETARY of STATE JUNE 2, 1948

FILED WITH THE COUNTY RECORDER JUNE 10, 1948

EFFECTIVE DATE. FILE NO. 234-A. DOC. NO. 2001



OFFICE OF
MRS. CLYDE J. HARLAN
CITY CLERK

CITY OF COMPTON
CALIFORNIA

PHONES:
NEWMARK 1-6106
NEVADA 6-2242

June 8, 1948

Alfred Jones, County Surveyor
315 Civic Center Bldg.
Los Angeles 12, Calif.

Attn: R. F. Flickwir

Two certified copies of Ordinance 706 of the City of Compton, and two copies of the map delineating the boundaries of the annexation of the territory designated as Annexation No. 47 of the City of Compton, are enclosed.

The necessary papers have been sent to the Secretary of State and to the County Recorder for filing.

Very truly yours,

MRS. CLYDE J. HARLAN, CITY CLERK

By Eleanor Cincotta
DEPUTY

Encls.

RECEIVED
JUN 10 1948
C. E. ARNOLD
County Surveyor & County Engineer
Referred to
For

I hereby certify that this is a true and correct copy of Ordinance No. 706 of the City of Compton, adopted on April 27, 1948; and that the original of same is on file in the office of the City Clerk.

Dated: June 8, 1948.

Mrs. Clyde J. Harlan

Mrs. Clyde J. Harlan, City Clerk
City of Compton, California.

ORDINANCE NO. 706

AN ORDINANCE OF THE CITY OF COMPTON APPROVING THE ANNEXATION OF CERTAIN UNINHABITED TERRITORY

THAT, WHEREAS, there has heretofore been filed a written petition with the City Council of the City of Compton, signed by the owners of not less than one-fourth of the area of the land in the territory hereinafter described and representing not less than one fourth of the assessed value of the said territory according to the last preceeding equalized assessment roll of the County of Los Angeles, State of California, in which County such territory is situated, requesting that such territory be annexed, incorporated in, and made a part of the City of Compton, a municipal corporation, that said territory is specifically described in said petition as follows:

Beginning at a point where the westerly boundry of the City of Compton, established by Annexation District No. 25, interesects the northerly line of Block B, Tract No. 6564 as per map thereof, recorded in Book 72, Page 9 of Maps, Records of Los Angeles County; said northerly line was the northerly boundary of the City of Compton prior to Annexation District No. 25; thence northerly, westerly and northerly along the boundary of the City of Compton, as established by Annexation District No. 25, to the point of intersection with the southerly boundry of the City of Compton as established by Annexation District No. 30; thence westerly along said southerly boundary 165.92 feet to a point; thence southerly in a straight line 669.6 feet, more or less, to a point of intersection with the northerly line of Block A of said Tract No. 6564; said northerly line is the now-existent northerly boundary of the City of Compton: thence easterly along said northerly boundary to the point of beginning.

WHEREAS, the City Council of the City of Compton did duly pass a Resolution giving notice of such proposed annexation and said resolution did specifically describe the boundaries of the territory proposed to be annexed to such municipal corporation & did contain a notice of the day, hour and place when and where any person owning real property within such territory so proposed to be annexed, and having any objections to the proposed annexation might appear and show cause why such territory should not be so annexed; and

WHEREAS, at the time of said hearing no person owning any real property within such territory appeared and objected to such proposed annexation or showed cause why such territory should not be so annexed;

NOW, THEREFORE, THE COUNCIL OF THE CITY OF COMPTON DOES ORDAIN AS FOLLOWS:

Section 1. That the annexation to and incorporation in the City of Compton, a Municipal Corporation, of the above-described property, which said territory is contiguous to said City of Compton, a Municipal Corporation, be and the same is hereby approved.

Section 2. That said territory herein annexed to, incorporated in and made a part of the City of Compton, a municipal corporation, shall hereafter be known and designated as "Annexation District No. 47".

Section 3. That immediately upon the effective date of this Ordinance, the City Clerk of the City of Compton shall make, under the seal of the City of Compton, and transmit to the Secretary of State of the State of California, a certified copy of this ordinance giving the date of its passage.

The City Clerk shall also make an affidavit stating that all requirements of the laws pertaining to such annexation proceedings have been complied with and shall file the same in the office of the County Recorder of Los Angeles County, in which County the City of Compton, a municipal corporation, is located, and shall accompany such affidavit with a certified copy of the boundary description as set forth in said annexation proceedings, and also by a map delineating such boundaries.

Section 4. The City Clerk shall

certify to the passage of this ordinance by the City Council, to its signature by the Mayor, to its attestation by the City Clerk, and shall cause this ordinance to be published by one insertion in the Herald American, a newspaper of general circulation, published and circulated in the City of Compton, and shall cause copies of the same to be posted in three public places in the City of Compton, and thereafter the same shall become effective according to law.

Adopted this 27th day of April, 1948.

ATTEST: Harry T. Laugharn, Mayor of the City of Compton.

Mrs. Clyde J. Harlan, City Clerk of the City of Compton.

STATE OF CALIFORNIA
COUNTY OF LOS ANGELES
CITY OF COMPTON

I, MRS. CLYDE J. HARLAN, City Clerk of the City of Compton, hereby certify that the foregoing Ordinance was adopted by the Council of the City of Compton, signed by the Mayor and attested by the City Clerk at a regular meeting thereof, held on the 27th day of April, 1948.

That said Ordinance was adopted by the following vote on roll call:

AYES: Councilmen - Bovee, Cosgray, Foster, Laugharn.
NOES: Councilmen - None.
ABSENT: Councilmen - Whitaker.

Mrs. Clyde J. Harlan
City Clerk of the City of Compton.

File No. 3863.
Publish: April 29, 1948.

"ANNEXATION DISTRICT NO. 47"
To Compton
(Uninhabited)

7-2-48 - Ben Hite, Registrar of Voters, reports that, per April count, there were 19 registered voters in territory. (12 limit per Act 5162). He has asked County Counsel for opinion and will inform us.

* Depending on opinion, Keese may call to attention of *City Engineer and instruct Thomas to hold pending decision. - per O.D.K. 7-2-48.

- - - - - -

* Called to Robbins attention - he will investigate.

- - - - - -

* County Counsel advised Registrar of Voters that he has no responsibility to check City Annex proceedings and (other than possibly calling defects to City's attention) he should ignore defects and consider the annex valid until declared void by courts. This is consistent with County Counsel advice to Surveyor in the past.

.R.F.F.

7-8-48