C. E. ARNOLD
COUNTY ENGINEER
COUNTY SURVEYOR

OFFICE OF
COUNTY ENGINEER AND SURVEYOR
725 LOS ANGELES COUNTY ENGINEERING BUILDING
LOS ANGELES

COPY

August 15, 1950

City of Compton
Annexation

Mr. Fred P. Hart
Associate Valuation Engineer
Valuation Division
State Board of Equalization
Sacramento 14, California

Dear Sir:

Proceedings for "Annexation District No. 71" to the City of Compton were filed with the Secretary of State July 27, 1950 and wit the County Recorder August 2, 1950.

The attached tabulation indicates the effect of this city annexation upon the other districts involved.

This statement, with the attached tabulation, legal description of boundary and map of the annexation, is submitted to you for filing in compliance with the provisions of Title 5, Division 2, Part 1, Chapter 8 (Sections 54900 et seq) of the Government Code.

Yours truly

C. E. ARNOLD
County Engineer and Surveyor

RFP:MCM

Attach.

cc: C.E.A.
R.L.G.
J.R.Quinn, Co.Assessor
H.D.Houston, Dep.Assessor (with attachments)
Mr. Roy E. Simpson, State Supt. of Public Instruction
File (2)

OFFICE OF
COUNTY ENGINEER
AND
SURVEYOR

AUG 1950

IN REPLY PLEASE REFER TO:

Annexation to the
City of Compton

County Departments and Districts:
- Auditor
- Building and Safety
- Flood Control
- Forester and Fire Warden
- Health - Division of Vital Records
- Parks and Recreation
- Public Library
- Regional Planning
- Registrar of Voters
- Road
- Sanitation
- Sheriff
- Superintendent of Schools
- Tax Collector
- Mechanical

Gentlemen:

Proceedings for **"Annexation District No. 71"** to the City of **Compton** were filed with the Secretary of State **July 27, 1950** and with the County Recorder **August 2, 1950.**

Yours truly,

C. E. ARNOLD
County Engineer & Surveyor

By Oliver D. Keese
OLIVER D. KEESE
Office Engineer

August 15, 1950

Annexation "Annexation District No. 71"

City of Compton

Filed with the Secretary of State July 27, 1950

Filed with the County Recorder August 2, 1950

Territory covered by this annexation was automatically affected as follows:

Road District No. 1	Withdrawn from
L. A. County Public Library Tax	No change
Metropolitan Water District	Added to
L. A. County Flood Control District	No change
County Sanitation District No. 1	No change
* Sewer Maintenance District Atlantic Ave.-Compton Blvd. (Act of 1927)	Withdrawn from **
Lighting District McCarthy	No change
Lighting Maintenance District	None
County Fire Protection District Consolidated	Withdrawn from ***

School Districts:

Lynwood Unified School District	Withdrawn from ****
Compton Junior College District	No change
Compton Union High School District BLO 3	Withdrawn from
Compton City School District	Added to
Compton Union High School District	Added to

Other Districts:

None

Judicial Townships:

South Los Angeles Judicial Township	Withdrawn from
Compton Judicial Township	Added to

Remarks:

* Portion of Annexation within District

** There are no outstanding water contracts to be modified or cancelled per Col. Reeves 8-8-50.

*** There are no outstanding water contracts to be modified or cancelled per T. C. Loggins 8-14-50.

**** In accordance with County Counsel opinion and information from the County Auditor, the transferred territory is not subject to school district taxes for "Bond Levies Only".

City's filing under Government Code Section 54900 received by the County Assessor August 2, 1950-Compton City Tax Dist. No. 4

A map showing this annexation is attached.

[illegible]

[illegible] No. 71
(Uninhabited Territory)

(Under Reverse [illegible] 4,300 et seq.)

Pursuant to petition of property owners filed with the City of Compton [illegible], initiating proceedings; Resolution No. 3585 of the City of Compton adopted May 23, 1950; Ordinance No. 12 of the City of Compton adopted June 20, 1950, approving the Annexation; Amending Ordinance No. [illegible] of the City of Compton adopted July [illegible], 1950; notice filed with the Secretary of State July 27, 1950; affidavit, etc., filed with the County Recorder August 2, 1950, the following described territory was annexed:

Beginning at the northeasterly corner of the City boundary of the City of Compton as said boundary exists along the center line of Stoneacre Avenue, approximately 343 ft. northeasterly from the center line of Olanda Street; thence southeasterly along the southeasterly prolongation of the northeasterly boundary of said City to the southeasterly line of Stoneacre Avenue; thence northeasterly along said southeasterly line and along its northeasterly prolongation to a point of intersection with the northeasterly line of Lot 3 of the J. J. Bullis Tract in the Rancho San Antonio in the County of Los Angeles, State of California, as per map recorded in Book 3, Pages 612 and 613 Misc. Records in the office of the County Recorder of said County; thence northwesterly along said northeasterly line to a point of intersection with the northeasterly prolongation of the southeasterly line of Lot 59 to 67 inclusive of Tract 11632 as shown on map thereof filed in Book 210, pages 29 and 30 of Maps, Records of Los Angeles County, thence southwesterly along said northeasterly prolonged line and along said line to the northwesterly corner of the City boundary of the City of Compton; thence southeasterly along the northeasterly boundary of said City to the point of beginning.

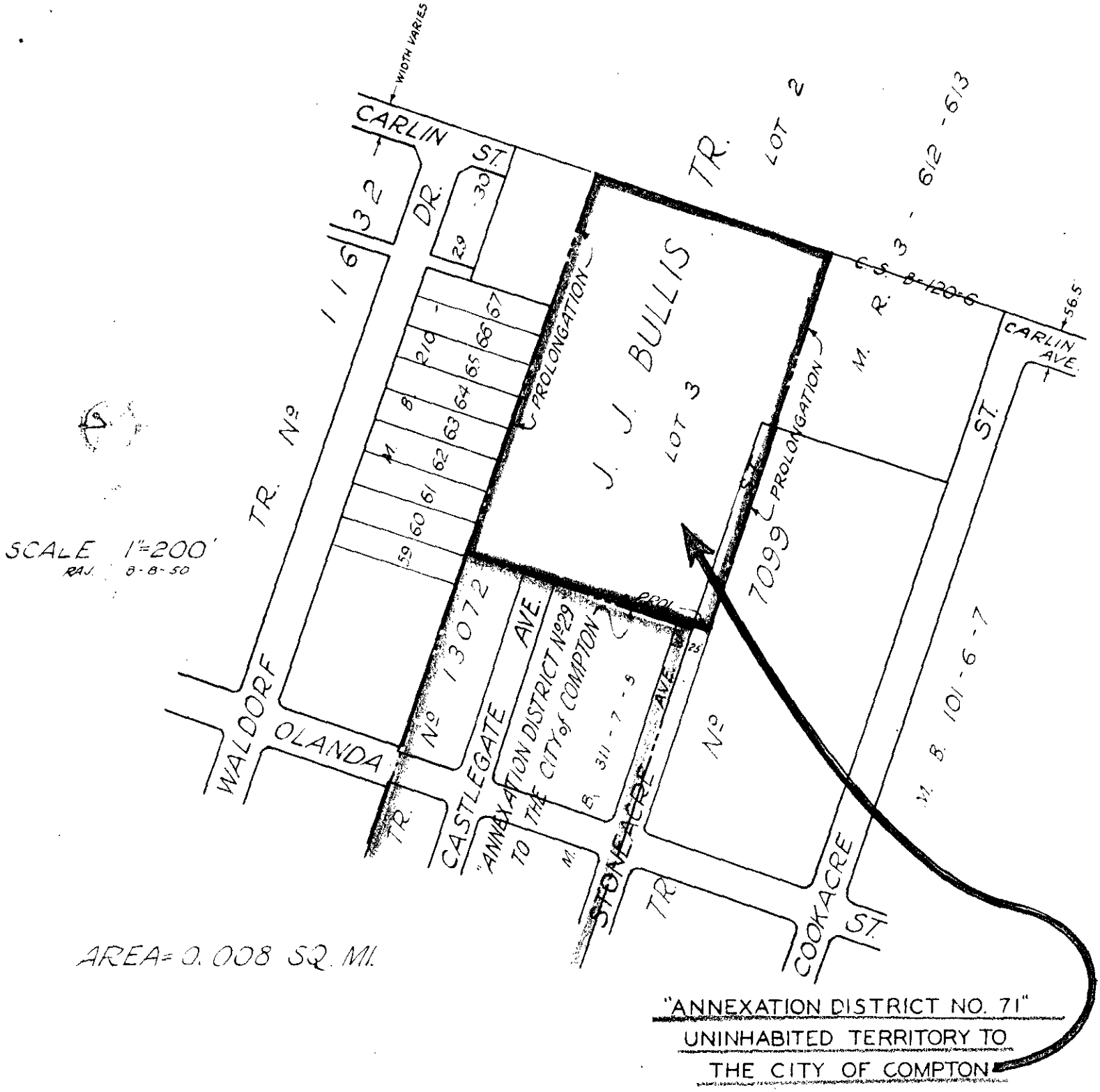

FILED WITH THE SECRETARY OF STATE JULY 27, 1950

FILED WITH THE COUNTY RECORDER AUGUST 2, 1950 DOC. NO. 2426 FILE NO. 390-A

December 31, 1969

Mr. Martin C. Rohrke
State Board of Equalization
Sacramento, California

Dear Mr. Rohrke:

CITY OF COMPTON - WITHDRAWALS
FROM VARIOUS LIGHTING DISTRICTS

Supplementing our reports to you regarding the effect on special taxing districts of various city annexations to the City of Compton, we further report that on August 12, 1969, the City Council passed Resolution No. 9786, withdrawing from various lighting districts all those portions of said districts within the annexations shown on the attached chart. Complying with the provisions of Section 19290 of the Streets and Highways Code, certified copies of above resolution were filed as follows:

County Assessor	August 21, 1969
Board of Supervisors	August 15, 1969
State Board of Equalization	August 19, 1969

The withdrawals were effective on December 30, 1969, when modifications of lighting contracts involved were approved by the Board of Supervisors, as required by Section 19234 of the Streets and Highways Code.

This statement, with the enclosed resolution, and the legal descriptions and maps we previously sent to you, is submitted to you for filing in compliance with the provisions of Section 54900 et seq. of the Government Code.

Very truly yours,

John A. Lambie
COUNTY ENGINEER

ORIGINAL SIGNED

Ira H. Alexander
Division Engineer

IHA:VA-sj 9
Enclosure

cc: City Clerk
Philip E. Watson, Co. Assr.
R. B. Dickson, Dep. Assr.
I. L. Morhar
J. R. Passarella
H. R. Kroll
C. E. Tyler

dc: R. B. Dickson
File (3)

CITY OF COMPTON
VARIOUS CITY ANNEXATIONS
WITHDRAWALS FROM VARIOUS COUNTY LIGHTING DISTRICTS
(PURSUANT TO SECTION 19290, STREETS AND HIGHWAYS CODE)

CITY ANNEXATION NO.	NAME OF LIGHTING DISTRICT	DATE OF OUR REPORT
67	Stephenson-Laguna	6-5-50
78	" "	10-31-50
79	" "	1-11-51
127	" "	4-6-59
139	Stephenson-Laguna and Nestor	1-8-62
71	Athens	8-15-50
158	"	12-19-68
3	Willowbrook and Sativa	
45	Willowbrook	6-29-48
50	"	11-8-48
107	"	11-9-55
129	"	1-5-60
113	Sativa	8-24-56
25	Crenshaw	3-31-47
30	"	7-24-47
32	"	8-22-47
41	"	1-8-48
44	"	3-19-48
55	"	3-3-49
56	"	3-3-49
57	"	4-26-49
60	"	7-5-49
82	"	6-7-51
84	"	9-12-51
87	"	4-22-52
90	"	12-5-52
91	"	12-1-52
93	"	12-10-52
99	"	1-28-54
115	"	8-24-56
121	"	3-13-58
133	"	12-6-60
137	"	11-7-61
141	"	8-9-62
142	"	7-22-63
143	"	7-26-63
149	"	10-27-65
152	"	6-29-66

December 31, 1969

DESCRIPTION OF TERRITORIES WITHDRAWN FROM VARIOUS LIGHTING DISTRICTS BY RESOLUTION NO. 9786 OF THE CITY OF COMPTON

Pursuant to Resolution No. 9786, of the City of Compton adopted August 12, 1969, those portions of the various lighting districts within the annexations listed below, were withdrawn:

CITY ANNEXATION NO.	NAME OF LIGHTING DISTRICT
67	Stephenson Laguna
78	" "
79	" "
127	" "
139	Stephenson Laguna and Nestor
71	Athens
158	"
3	Willowbrook and Sativa
45	Willowbrook
50	"
107	"
129	"
113	Sativa
25	Crenshaw
30	"
32	"
41	"
44	"
55	"
56	"
57	"
60	"
82	"
84	"
87	"

CITY ANNEXATION NO.	NAME OF LIGHTING DISTRICT
90	Crenshaw
91	"
93	"
99	"
115	"
121	"
133	"
137	"
141	"
142	"
143	"
149	"
152	"

Inasmuch as there were lighting contracts involved, and they have been modified as required by Section 19234 of the Streets and Highways Code, withdrawals are effective as of

cc: Description Book
Stephenson Laguna L.D.
Nestor L.D.
Athens L. D.
Willowbrook L.D.
Sativa L.D.
Crenshaw L.D.

Various Light. Files
Various City Annex. Files

Description of Territory
Automatically Withdrawn from
Consolidated County Fire Protection District

August 2, 1950

(Chapter 762, Section 7A, Stats. 1931)
Now H. & S. Code Sec. 14400 et seq
(14540 & 14548)

That portion of Consolidated County Fire Protection District as same existed August 2, 1950 within "Annexation District No. 71" to the City of Compton.

Containing 0.008 Sq. Miles.

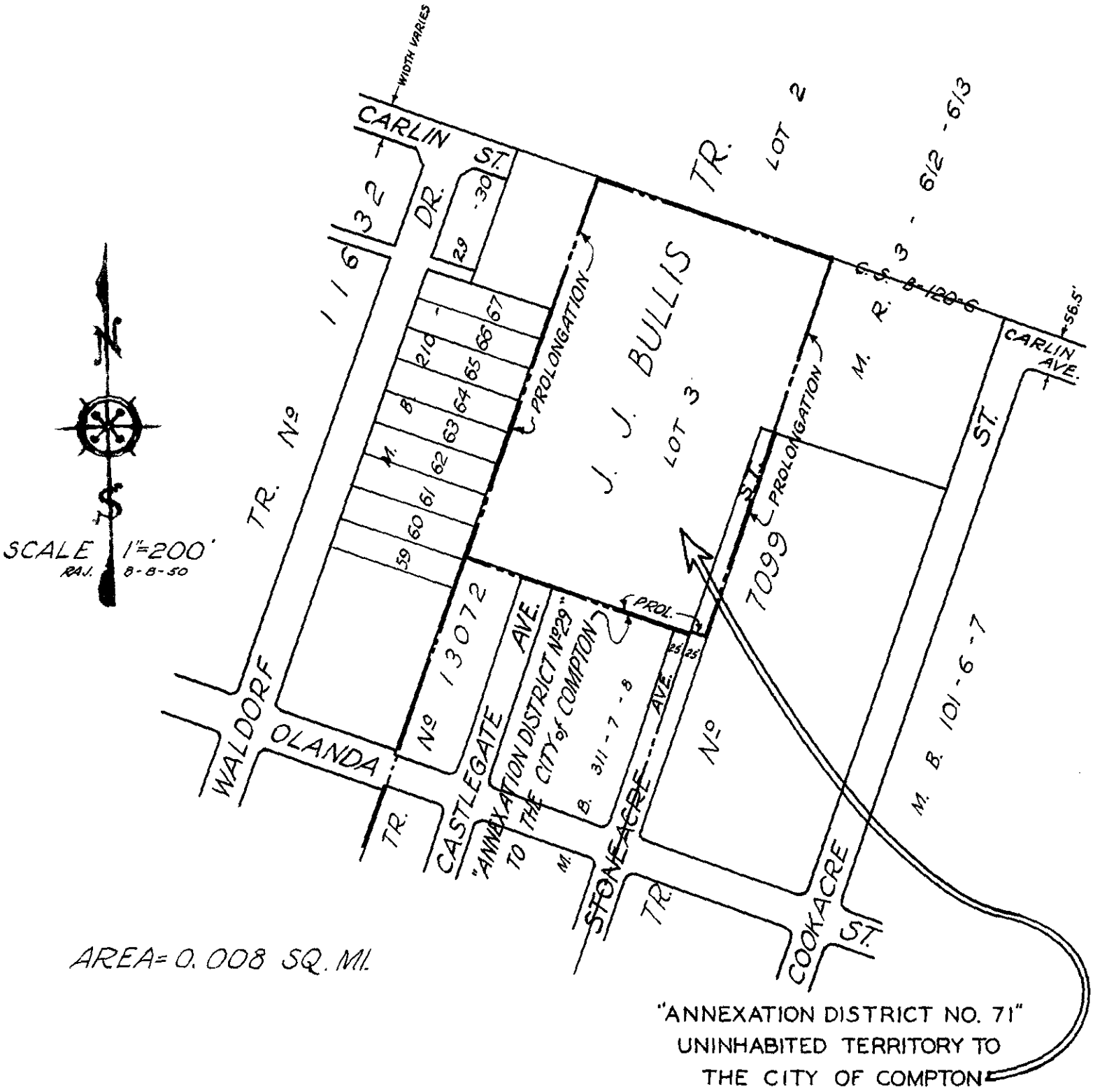

FILED WITH THE SECRETARY OF STATE JULY 27, 1950
FILED WITH THE COUNTY RECORDER AUGUST 2, 1950 DOC. NO. 2426 FILE NO. 390-A

C. E. ARNOLD
COUNTY SURVEYOR
C. S. INDEX
32 (B-3)

OFFICE OF
MRS. CLYDE J. HARLAN
CITY CLERK

CITY OF COMPTON
CALIFORNIA

PHONES
NEWMARK 1-6106 Ex. 5
NEVADA 6-2242 Ex. 5

August 1, 1950

AUG 2 - 1950

Mame B. Beatty, County Recorder
Hall of Records
Los Angeles 12, Calif.

Dear Madam:

In accordance with the laws for annexation, we are filing with you the enclosed affidavit of completion of annexation proceedings with reference to Annexation District No. 71 of the City of Compton.

Accompanying the affidavit is a certified copy of the boundary description as set forth in such proceeding and the map delineating said boundary.

A certified copy of Ordinances No. 812 and 816 are enclosed.

Very truly yours,

MRS. CLYDE J. HARLAN, CITY CLERK

By Eleanor C. Cincotta
Deputy.

2426-1

AFFIDAVIT OF COMPLETION
OF
ANNEXATION OF UNINHABITED TERRITORY

STATE OF CALIFORNIA
COUNTY OF LOS ANGELES
City of Compton: ss

MRS. CLYDE J. HARLAN, BEING first duly sworn, deposes and says:

That she is and was at all times hereinmentioned, the duly elected, qualified and acting City Clerk in and for the City of Compton, a municipal corporation in the County of Los Angeles, State of California;

That proceedings were heretobefore instituted and have been and are under the "ANNEXATION OF UNINHABITED TERRITORY ACT OF 1939", Sections 54900 et seq. of the Government Code (former Act 5162 of Deering's General Laws), wherein certain uninhabited territory as shown on the attached map was annexed to said City of Compton, a municipal corporation;

That all requirements of the laws pertaining to such annexation proceedings have been complied with;

That attached hereto is a certified copy of the boundary description as set forth in such annexation proceedings and also a copy of the map delineating such boundary; and

That attached hereto is a certified copy of Ordinances No. 812 and 816 of the City of Compton approving the annexation of that certain uninhabited territory known as Annexation District No. 71.

Mrs Clyde J Harlan
(Affiant).

Subscribed and sworn to before me this 1st day of August, 1950.

John F. Dickson
Notary Public in and for the County of Los Angeles, State of California.

My Commission Expires Nov. 14, 1950

2426-7

BOUNDARIES — ANNEXATION #71

The boundaries of the territory to be annexed to the City of Compton as Annexation District No. 71, are specifically described as follows:

"Beginning at the northeasterly corner of the City boundary of the City of Compton as said boundary exists along the center line of Stoneacre Avenue, approximately 343 feet northeasterly from the center line of Olanda Street; thence southeasterly along the southeasterly prolongation of the northeasterly boundary of said City to the southeasterly line of Stoneacre Avenue; thence northeasterly along said southeasterly line and along its northeasterly prolongation to a point of intersection with the northeasterly line of Lot 3 of the J. J. Bullis Tract in the Rancho San Antonio in the County of Los Angeles, State of California, as per map recorded in Book 3, Pages 612 and 613, Miscellaneous Records in the office of the County Recorder of said County; thence northwesterly along said northeasterly line to a point of intersection with the northeasterly prolongation of the southeasterly line of Lots 59 to 67 inclusive of Tract 11632 as shown on map thereof filed in Book 210, pages 29 and 30 of Maps, Records of Los Angeles County, thence southwesterly along said northeasterly prolonged line and along said line to the northwesterly corner of the City boundary of the City of Compton; thence southeasterly along the northeasterly boundary of said City to the point of beginning."

I hereby certify that the foregoing is a true and correct copy of the description as set forth in said annexation proceedings,

Mrs Clyde J Harlan
City Clerk of the City of Compton

2426-6



OFFICE OF
MRS. CLYDE J. HARLAN
CITY CLERK

CITY OF COMPTON
CALIFORNIA

PHONES:
NEWMARK 1-6106 EX. 5
NEVADA 6-2242 EX. 5

August 1, 1950

RECEIVED
AUG 3 - 1950
C. E. ARNOLD
County Surveyor & County Engineer
Referred to OK
For

C. E. Arnold, County Engineer & Surveyor
725 Los Angeles County Engineering Bldg.
108 W. 2nd St.
Los Angeles 12, Calif.

Dear Sir:

Two certified copies of Ordinance No. 812 and No. 816 of the City of Compton and two copies of the map delineating the boundaries of the annexation of the territory designated as Annexation No. 71 of the City of Compton are enclosed.

The necessary papers have been sent to the Secretary of State of California and to the County Recorder for filing.

Very truly yours,

MRS. CLYDE J. HARLAN, CITY CLERK

By Eleanor A. Cincotta
Deputy

I hereby certify that this is a true copy of Ordinance No. 816 adopted by the City Council of the City of Compton on July 18, 1950; and that the original of same is now on file in the office of the City Clerk.

Dated this 1st day of August, 1950.

MRS. CLYDE J. HARLAN, CITY CLERK

By Eleanor G. Cicerta
Deputy

ORDINANCE NO. 816

AN ORDINANCE OF THE CITY COUNCIL OF THE CITY OF COMPTON APPROVING THE ANNEXATION OF CERTAIN UNINHABITED TERRITORY AND AMENDING ORDINANCE NO. 812

THAT, WHEREAS, the City Council of the City of Compton, did on the 20th day of June, 1950, adopt its Ordinance No. 812 approving the annexation of certain uninhabited territory, and

WHEREAS, in its description of the boundaries of said territory, reference as made to the southwesterly line of Carlin Avenue, a street which is open and used by the public but for which there has been no formal dedication of right-of-way, and

WHEREAS, the southerly line of Carlin Avenue, as determined by the driven road, is not a definite line.

NOW, THEREFORE, THE CITY COUNCIL OF THE CITY OF COMPTON DOES ORDAIN AS FOLLOWS:

That Section 1, of Ordinance No. 812 is amended to read: That the annexation to and incorporation in the City of Compton, a municipal corporation, of the following described property, which said territory is contiguous to said City of Compton, a municipal corporation be and the same is hereby approved. Said territory is described as follows, to wit:

Beginning at the northeasterly corner of the City boundary of the City of Compton as said boundary exists along the center line of Stoneacre Avenue, approximately 343 ft. northeasterly from the center line of Olanda Street: thence southeasterly along the southeasterly prolongation of the northeasterly boundary of said City to the southeasterly line of Stoneacre Avenue; thence northeasterly along said southeasterly line and along its northeasterly prolongation to a point of intersection with the northeasterly line of Lot 3 of the J. J. Bullis Tract in the Rancho San Antonio in the County of Los Angeles, State of California, as per map recorded in Book 3, Pages 612 and 613 Misc. Records in the office of the County Recorder of said County; thence northwesterly along said northeasterly line to a point of intersection with the northeasterly prolongation of the southeasterly line of Lot 59 to 67 inclusive of Tract 11632 as shown on map thereof filed in Book 210, pages 29 and 30 of Maps, Records of Los Angeles County, thence southwesterly along said northeasterly prolonged line and along said line to the northwesterly corner of the City boundary of the City of Compton; thence southeasterly along the northeasterly boundary of said City to the point of beginning.

This Ordinance is hereby declared to be an emergency measure for the immediate preservation of public peace, health and safety, and the reasons for its urgency are as follows:

That it is necessary to establish the boundary of the City exactly in order to determine police and fire jurisdiction.

ADOPTED this 18th day of July, 1950.

ATTEST:

HARRY T. LAUGHARN
Mayor of the City of Compton

Mrs. Clyde J. Harlan
City Clerk of the City of Compton

State of California)
County of Los Angeles) ss
City of Compton)

I, Mrs. Clyde J. Harlan, City Clerk of the City of Compton, hereby certify that the foregoing ordinance was duly adopted by the Council of the City of Compton, signed by the Mayor and attested by the City Clerk at a regular meeting of the Council held on the 18th day of July, 1950.

That said resolution was duly adopted by the following vote, to wit:

AYES: Councilmen — Bovee, Cosgray, Foster, Laugharn.

NOES: Councilmen — None.

ABSENT: Councilmen—Whitaker.

Mrs. Clyde J. Harlan
City Clerk of the City of Compton

File No. 5666.
Publish: July 20, 1950.

I hereby certify that this is a correct copy of Ordinance No. 812 of the City of Compton, adopted by the City Council on June 20, 1960, and that the original of same is now on file in the office of the City Clerk.

Witness my hand this 3rd day of August, 1960.

ATTEST: ERNEST J. [illegible], CITY CLERK

By Eleanor G. Quiceda
Deputy.

ORDINANCE NO. 812

AN ORDINANCE OF THE CITY COUNCIL OF THE CITY OF COMPTON APPROVING THE ANNEXATION OF CERTAIN UNINHABITED TERRITORY.

THAT, WHEREAS, there has heretofore been filed a written petition with the City Council of the City of Compton, signed by the owners of not less than one-fourth of the area of the land in the territory hereinafter described and representing not less than one fourth of the assessed value of the said territory according to the last preceding equalized assessment roll of the County of Los Angeles, State of California, in which County such territory is situated, requesting that such territory be annexed, incorporated in, and made a part of the City of Compton, a municipal corporation, and that said territory is specifically described in said petition as follows:

Beginning at the northeasterly corner of the City boundary of the City of Compton as said boundary exists along the center line of Stoneacre Avenue, approximately 343 ft. northeasterly from the center line of Olanda Street; thence southeasterly along the southeasterly prolongation of the northeasterl yboundary of said City to the southeasterly line of Stoneacre Avenue; thence northeasterly along said southeasterly line and along its northeasterly prolongation to a point of intersection with the southwesterly line of Carlin Avenue; thence northwesterly along said southwesterly line to a point of intersection with the northeasterly prolongation of the southeasterly line of Lot 59 to 67 inclusive of Tract 11632 as shown on map thereof filed in Book 210, pages 29 & 30 of Maps, Records of Los Angeles County, thence southwesterly along said northeasterly prolonged line and along said line to the northwesterly corner of the City boundary of the City of Compton; thence southeasterly along the northeasterly boundary of said City to the point of beginning.

AND, WHEREAS, the City Council of the City of Compton did duly pass a Resolution giving notice of such proposed annexation and said resolution did specifically describe the boundaries of the territory proposed to be annexed to such municipal corporation and did contain a notice of the day, hour and place when and where any person owning real property within such territory so proposed to be annexed and having any objections to the proposed annexation might appear and show cause why such territory should not be so annexed: and

WHEREAS, at the time of said hearing no person owning any real property within such territory appeared and objected to such proposed annexation or showed cause why such territory should not be so annexed;

NOW, THEREFORE, THE CITY COUNCIL OF THE CITY OF COMPTON DOES ORDAIN AS FOLLOWS:

Section 1. That the annexation to and incorporation in the City of Compton, a Municipal corporation, of the above-described property, which said territory is contiguous to said City of Compton, a Municipal corporation, be and the same is hereby approved.

Section 2. That said territory herein annexed to, incorporated in and made a part of the City of Compton, a Municipal Corporation, shall hereafter be known and designated as "Annexation District No. 71."

Section 3. That immediately upon the effective date of this ordinance, the City Clerk of the City of Compton shall make, under the seal of the City of Compton, and transmit to the Secretary of State of the State of California, a certified copy of this ordinance giving the date of its passage.

The City Clerk shall also make an affidavit stating that all requirements of the laws pertaining to such annexation proceedings have been complied with and shall file the same in the office of the County Recorder of Los Angeles County, in which County the City of Compton, a Municipal corporation, is located, and shall accompany such affidavit with a certified copy of the boundary descriptions as set forth in said annexation proceedings, and also by a map delineating such boundaries.

Section 4. The City Clerk shall

certify to the passage of this ordinance by the City Council, to its signature by the Mayor, to its attestation by the City Clerk, and shall cause this ordinance to be published by one insertion in the Herald American, a newspaper of general circulation, published, printed and circulated in the City of Compton, and shall cause copies of the same to be published in three public places in the City of Compton, and thereafter the same shall become effective according to law.

Adopted this 20th day of June, 1950.

HARRY T. LAUGHARN
Mayor of the City of
Compton

ATTEST:
Mrs. Clyde J. Harlan
City Clerk of the City of
Compton

State of California)
County of Los Angeles) ss
City of Compton)

I, Mrs. Clyde J. Harlan, City Clerk of the City of Compton, hereby certify that the foregoing ordinance was adopted by the Council of the City of Compton, signed by the Mayor and attested by the City Clerk at a regular meeting thereof, held on the 20th day of June, 1950.

That said ordinance was adopted by the following vote, to wit:

AYES: Councilmen — Bovee, Foster, Whitaker, Laugharn.

NOES: Councilmen — None.

ABSENT: Councilmen — Cosgray.

Mrs. Clyde J. Harlan
City Clerk of the City of
Compton

File No. 5620.
Publish: June 22, 1950.