November 30, 1964

Mr. Martin C. Rohrke
State Board of Equalization
Sacramento, California

Dear Sir:

CITY OF LOS ANGELES
"MAR VISTA ADDITION NO. 10"

Proceedings for "Mar Vista Addition No. 10" to the City of Los Angeles were completed and the annexed territory became a part of the city on October 15, 1964 when the affidavit of completion was filed with the County Recorder.

The enclosed tabulation indicates the effect of this city annexation upon the special districts involved.

This statement, with the enclosed tabulation, legal description of boundary and map of the annexation, is submitted to you for filing in compliance with the provisions of Section 54900 et seq. of the Government Code.

Yours very truly,

John A. Lambie
COUNTY ENGINEER

ORIGINAL SIGNED

Robert K. Williams
Division Engineer

RKW:SC-mlm 9

Enclosures

cc: City Clerk
Philip E. Watson, Co. Asser.
E. Poggiens, Dep. Asser.

dc: R.B. Dickson
File (2)

JOHN A. LAMBIE
COUNTY ENGINEER
HARVEY T. BRANDT
CHIEF DEPUTY

COUNTY OF LOS ANGELES

DEPARTMENT OF COUNTY ENGINEER
MAPPING DIVISION
108 WEST SECOND STREET
LOS ANGELES 12, CALIFORNIA
MADISON 9-4747

ROBERT K. WILLIAMS
DIVISION ENGINEER
RICHARD E. GARCIA
ASSISTANT

November 30, 1964

County Departments and Districts
Agricultural Commissioner
Auditor
California Highway Patrol
Flood Control
Forester and Fire Warden
Health-Division of Vital Records
Judicial District
Los Angeles City Board of Education
Parks and Recreation
Pound Department
Public Library
Regional Planning
Registrar of Voters
Road
Sanitation
Sheriff
State Alcoholic Beverage Control
Superintendent of Schools
Tax Collector

Gentlemen:

Proceedings for "Mar Vista Addition No. 10" to the City of Los Angeles were completed and the annexed territory became a part of the city on October 15, 1964 when the affidavit of completion was filed with the County Recorder.

Yours very truly,

John A. Lambie
COUNTY ENGINEER

Robert K Williams

Robert K. Williams
Division Engineer

Title: "MAR VISTA ADDITION NO. 10"

City of LOS ANGELES Effective Date: OCTOBER 15, 1964

The territory included within this annexation was automatically affected as follows:

Road District No. 4 ----------Withdrawn From

Los Angeles County Public Library Tax ----------Withdrawn From

Consolidated County Fire Protection District ----------No Change

Los Angeles County Flood Control District ----------No Change

Ballona Creek Mosquito Abatement District ----------No Change

West Basin Municipal Water District ----------No Change
Culver City-County Areas

Metropolitan Water District ----------No Change
Culver City-County Area

Central & West Basin Water Replenishment District ----No Change

School Districts:

Los Angeles Unified School District----------No Change

Los Angeles City Junior College District ----------No Change

Judicial Districts:

Culver Judicial District ----------Withdrawn From

Los Angeles Judicial District ----------Added To

Southwest Superior Court District ----------No Change

Los Angeles 218
Contai ng 0.031 Sq. Miles

CITY OF LOS ANGELES
"SAN VICENTE ADDITION NO. 10"

ANNEXATION OF UNINHABITED TERRITORY

(Under the Provisions of Section 35300 et seq. of the Government Code)

Pursuant to a Resolution of the City of Los Angeles initiating proceedings; Ordinance No. 120,227 of the City of Los Angeles adopted August 20, 1964 approving the annexation; affidavit of completion filed with the County Recorder October 15, 1964, the following described territory was annexed:

Beginning at the most northerly corner of the land shown as Parcel 4 on Referee's map attached to the Final Decree in Partition had in Case No. 497180 of the Superior Court of the State of California, in and for the County of Los Angeles, a certified copy of which was recorded as Document No. 2839, in Book 23264, Page 42, of Official Records, in the office of the County Recorder of said County, said corner being a point in the southwesterly line of Tract No. 10038, as per map recorded in Book 141, Pages 53 and 54, of Maps, in the office of said County Recorder, and also being an angle point in the boundary of the City of Los Angeles as the same existed April 1, 1964; thence southeasterly along said southwesterly line of Tract No. 10038 to the southeasterly line of the land shown as Parcel 11 on said Referee's map; thence southwesterly along said southeasterly line of Parcel 11 to the southwesterly line of Tract No. 8966, as per map recorded in Book 198, Pages 48 and 49, of Maps, in the office of said County Recorder, said southwesterly line of Tract No. 8966 being in the boundary of the City of Los Angeles as the same existed April 1, 1964; thence northwesterly and northeasterly along said boundary of the City of Los Angeles to the point of beginning.

"MAR VISTA ADDITION NO. 10" TO THE CITY OF LOS ANGELES

(UNINHABITED TERRITORY)
FILED WITH THE COUNTY RECORDER 10-15-64
CONTAINING 0.031 SQ. MI.

Legend:
Prior City Boundary
Boundary of Annexation

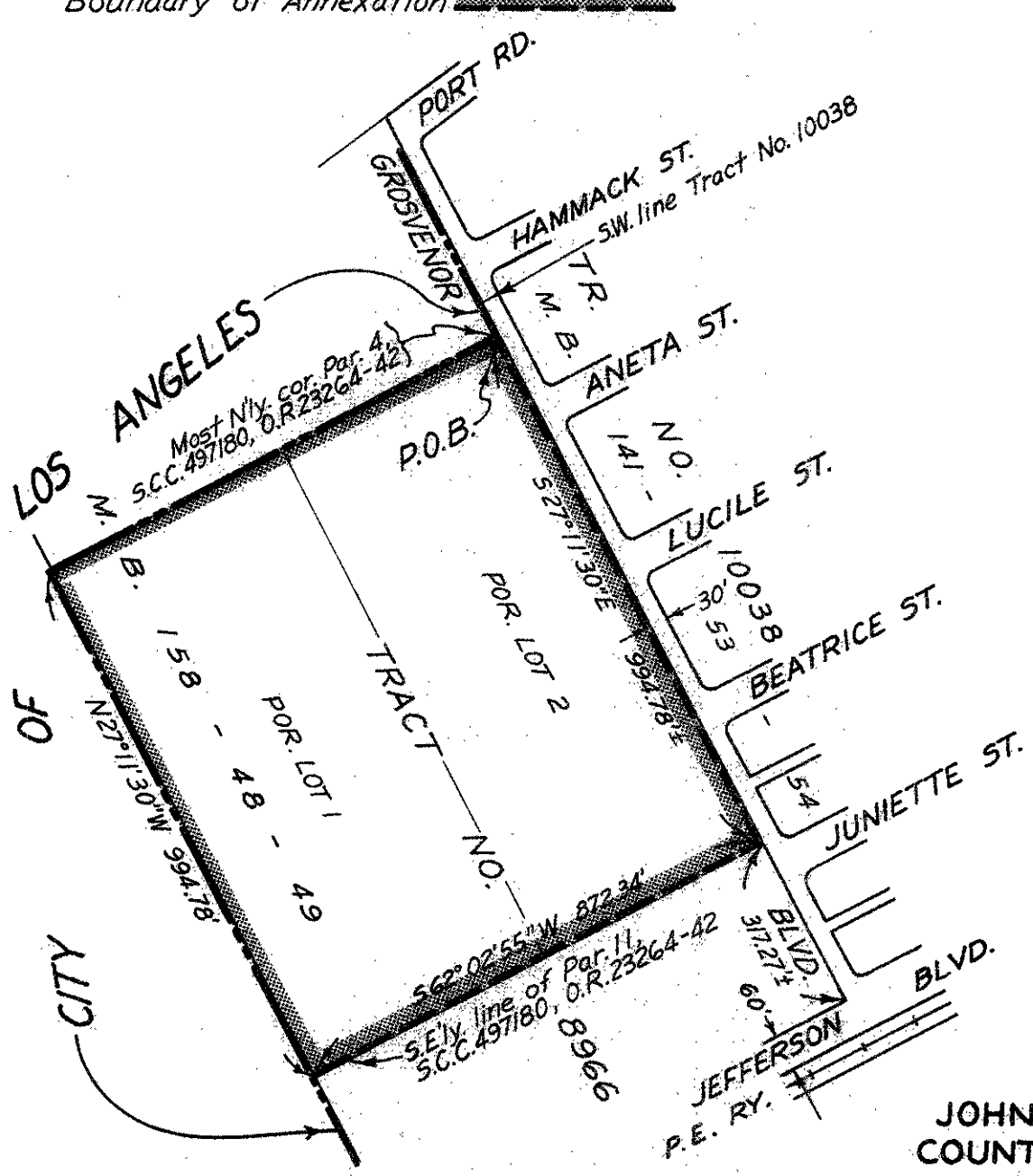

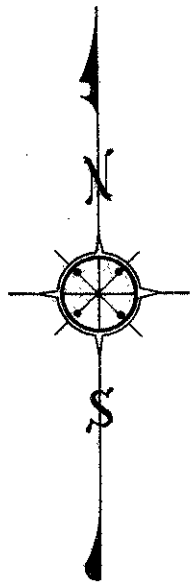

SCALE: 1" = 300'
11-19-64
S.C.

JOHN A. LAMBIE
COUNTY ENGINEER

C. S. INDEX
23(C,D-3)

A.M.B. 4222

December 28, 1964

Mr. Martin C. Rohrke
State Board of Equalization
Sacramento, California

Dear Sir:

COUNTY FIRE PROTECTION
DISTRICTS - WITHDRAWALS

Supplementing our reports to you regarding the effect on special taxing districts of various city annexations, we now report withdrawals from county fire protection districts pursuant to resolutions of these cities. The attached chart shows all the pertinent information for each withdrawal.

Yours very truly,

John A. Lambie
COUNTY ENGINEER

Robert K. Williams
Division Engineer

RKW:JFM-mlm 9

cc: City Clerk
Philip E. Watson, Co. Assr.
K. E. Klinger, Co. Fire Prot. Dist.
Auditor (2)
B. Montgomery
E. Poggione, Dep. Assr.

December 28, 1964

CONSOLIDATED COUNTY FIRE PROTECTION
DISTRICT WITHDRAWALS - VARIOUS CITIES
(PURSUANT TO SECTION 14540 OF THE HEALTH AND SAFETY CODE)

CITY	NAME OF CITY ANNEX.	DATE OF OUR REPORT	RESOL. NO.	RESOL. DATE	EFFEC. DATE OF WITHDRAWAL	AREA SQ. MI.	COMPRISES ENTIRE AREA
Inglewood	Fifth Isis Terr.	10-27-64	5266	9-29-64	9-29-64	0.002	Yes
Inglewood	Firmona Terr.	8-31-64	5242	7-21-64	7-21-64	0.001	Yes
Inglewood	Third Glasgow Terr.	8-31-64	5254	8-18-64	8-18-64	0.003	Yes
Long Beach	Increment 198	10-27-64	C-19186	11-24-64	11-24-64	0.010	Yes
Los Angeles	Mar Vista Add'n No. 10	11-30-64	CF 105341	11-18-64	11-18-64	0.020	No
Los Angeles	Mar Vista Add'n No. 11	4-10-64	CF 87650	7-8-64	7-8-64	0.056	No
Lynwood	Atlantic Ave. Annex. No. 5	10-9-64	64-74	10-6-64	10-6-64	0.002	Yes
Lynwood	Fernwood Ave. Annex. No. 3	10-9-64	64-74	10-6-64	10-6-64	0.000	Yes
Monrovia	Annex. No. 40	7-31-64	3273 N.S.	7-7-64	7-7-64	0.004	Yes
Monrovia	Annex.No. 41	7-31-64	3274 N.S.	7-7-64	7-7-64	0.006	Yes
Palos Verdes Estates	Palos Verdes Annex. No. 2	12-24-64	499	11-24-64	11-24-64	0.030	Yes
Pomona	Bellevue Glen Add'n	5-18-64	64-437	12-14-64	12-14-64	0.037	No
Pomona	Brea Canyon Add'n - 1963	3-20-64	64-437	12-14-64	12-14-64	0.769	No
San Gabriel	Annex. No. 1963-1	5-18-64	64-42	8-4-64	12-31-64	0.024	Yes
West Covina	Nely. Annex. Dist. No. 186	12-10-64	3060	12-14-64	12-14-64	0.001	Yes
West Covina	Sly. Annex. Dist. No. 185	12-10-64	3060	12-14-64	12-14-64	0.104	Yes
Whittier	Annex. No. 6, 1964 **	6-10-64	3706	7-21-64	7-21-64	0.022	Yes

** As stated in the city resolution. Annexation name should have been Annex. No. 6, 1963. (JFM)

RKW

CITY OF LOS ANGELES
CALIFORNIA

OFFICE OF
CONTROLLER

20 CITY HALL
LOS ANGELES, CALIF. 90012
624-5211

CHARLES NAVARRO
CONTROLLER

November 6, 1964

RECEIVED
DEC 1 1964
BY
MAPPING DIVISION

Mr. Philip E. Watson, Assessor
County of Los Angeles
Room 320, Hall of Administration
500 West Temple Street
Los Angeles, California 90012

Dear Sir:

The Council and Mayor approved Ordinance No. 128,227 for the following annexation to the City of Los Angeles:

Mar Vista Addition No. 10

Under date of October 15, 1964, the City Clerk filed with the County Recorder an Affidavit of Completion of proceedings for annexation to the City of Los Angeles of certain uninhabited territory designated as Mar Vista Addition No. 10. (Council File 105,341 dated October 23, 1964.)

The above named annexation is a portion of Los Angeles Taxation District No. 1.

Very truly yours,

CHARLES NAVARRO, CONTROLLER

By [signature]
George Minishian
Chief Accountant

GM:dm

Map Division
RECEIVED
NOV 6 1964

LDM
11/30/64

CITY OF LOS ANGELES
CALIFORNIA

WALTER C. PETERSON
CITY CLERK

OFFICE OF
CITY CLERK
ROOM 195, CITY HALL
LOS ANGELES, CALIF. 90012
MADISON 4-5211

WHEN MAKING INQUIRIES
RELATIVE TO THIS MATTER,
REFER TO FILE NO.

105341

SAMUEL WM. YORTY
MAYOR

October 5, 1964

RECEIVED
OCT 6 1964
BY
MAPPING DIVISION

Mr. John Lambie, County Engineer
Room 700, County Engineer Building
108 West Second Street
Los Angeles, California 90012

Attention: H. E. Haenke

Dear Sir:

On August 20, 1964, the Council of the City of Los Angeles adopted Ordinance No. 128,227 approving the annexation to the City of Los Angeles of certain uninhabited territory designated as "MAR VISTA ADDITION NO. 10", said proceedings being carried forward under the Annexation of Uninhabited Territory Act of 1939; Section 35300 to 35326 of the Government Code.

A certified copy of said ordinance was mailed to the Secretary of State on this date for filing in his office, as required by Section 35316.

Yours very truly,

WALTER C. PETERSON, CITY CLERK

By
Deputy

AR:aw
Enc. Ordinance

Ordinance No. 128,227

An Ordinance approving the annexation to the City of Los Angeles of certain uninhabited territory designated as "MAR VISTA ADDITION NO. 10."

THE PEOPLE OF THE CITY OF LOS ANGELES DO ORDAIN AS FOLLOWS:

Section 1. Proceedings having been taken, as required by law, pursuant to the provisions of the Annexation of Uninhabited Territory Act of 1939, being Article 5, Chapter 1, Part 2, Division 2, of Title 4; Sections 35300 to 35326 of the Government Code, the annexation to the City of Los Angeles of the following described property contiguous thereto is hereby approved:

Beginning at the most northerly corner of the land shown as Parcel 4 on Referee's map attached to the Final Decree in Partition had in Case No. 497180 of the Superior Court of the State of California, in and for the County of Los Angeles, a certified copy of which was recorded as Document No. 2839, in Book 23264, Page 42, of Official Records, in the office of the County Recorder of said County, said corner being a point in the southwesterly line of Tract No. 10038, as per map recorded in Book 141, Pages 53 and 54, of Maps, in the office of said County Recorder, and also being an angle point in the boundary of the City of Los Angeles as the same existed April 1, 1964; thence southeasterly along said southwesterly line of Tract No. 10038 to the southeasterly line of the land shown as Parcel 11 on said Referee's map; thence southwesterly along said southeasterly line of Parcel 11 to the southwesterly line of Tract No. 8966, as per map recorded in Book 158, Pages 48 and 49, of Maps, in the office of said County Recorder, said southwesterly line of Tract No. 8966 being in the boundary of the City of Los Angeles as the same existed April 1, 1964; thence northwesterly and northeasterly along said boundary of the City of Los Angeles to the point of beginning.

Said territory shall be designated as "MAR VISTA ADDITION NO. 10."

Sec. 2. Upon the taking effect of this Ordinance the City Clerk shall forthwith transmit to the Secretary of State a certified copy of this Ordinance, giving the date of its passage.

The City Clerk shall also file in the office of the Recorder of Los Angeles County an affidavit stating that all requirements of law pertaining to the proceeding for such annexation have been complied with, which affidavit shall be accompanied by a certified copy of the boundary description as set forth in the said proceeding, and by a map delineating such boundary, pursuant to the requirements of Sections 34080 and 34081 of the Government Code.

Sec. 3. As provided by Section 35315 of the Government Code, from and after the date of the filing of said certified copy of this Ordinance by the Secretary of State, the present annexation proceedings shall be complete, and such annexed territory shall be a part of the City of Los Angeles, a municipal corporation, from the date of the filing of the affidavit of completion with the Recorder of Los Angeles County pursuant to Section 34080 of the California Government Code. The written consent of the owners of more than two-thirds of the value of the territory having been filed with the City Clerk prior to the adoption of this Ordinance, the property within such annexed territory shall be taxed to pay the bonded indebtedness and liabilities of The City of Los Angeles equally with the property within the City of Los Angeles as it existed prior to annexation of said "MAR VISTA ADDITION NO. 10."

Sec. 4. The resolution giving notice of the proposed annexation adopted by the Council of the City of Los Angeles in this proceeding having contained a statement that the said annexed territory shall remain a part of the school districts of the City of Los Angeles, the said "MAR VISTA ADDITION NO. 10" to the City of Los Angeles shall remain and be a part of the Los Angeles Unified School District and of the Los Angeles City Junior College District, both of the County of Los Angeles.

Sec. 5. When the annexation of said territory is complete the said territory shall be added to and be a part of the Eleventh Councilmanic District of the City of Los Angeles.

Sec. 6. Effective at the time the territory described herein is annexed to and becomes a part of the City of Los Angeles, said territory shall be classified in the A1-1 zone and Section 12.04 of the Los Angeles Municipal Code is amended by changing the zone boundaries shown on a portion of the Zoning Map attached thereto and made a part of Article 2, Chapter 1, of the Zoning Map attached thereto and made a part of Article 2, Chapter 1, of the Los Angeles Municipal Code, so that such portion of the Zoning Map shall be as follows:

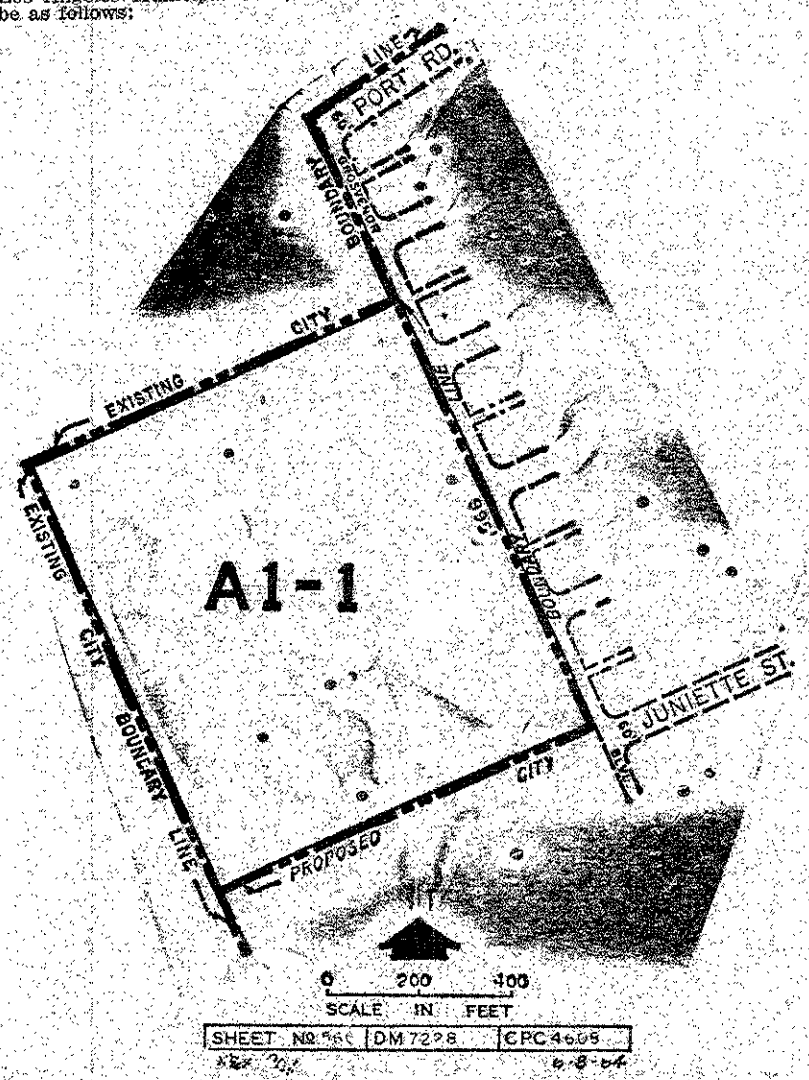

SHEET No. [illegible] | DM 7228 | CPC 4605

Sec. 7. The City Clerk shall certify to the passage of this ordinance and cause the same to be published in some daily newspaper printed and published in the City of Los Angeles.

I hereby certify that the foregoing ordinance was passed by the Council of the City of Los Angeles, at its meeting of August 20, 1964.

WALTER P. PETERSON, City Clerk,
By Charles J. Fort, Deputy.

Approved August 25, 1964.

File No. 105344 (C56810) Sept. 2, 1t SAMUEL WM. YORTY, Mayor.

CERTIFICATION

STATE OF CALIFORNIA
COUNTY OF LOS ANGELES, } ss.

I, WALTER C. PETERSON, City Clerk of the City of Los Angeles and ex-officio Clerk of the City Council of the City of Los Angeles, do hereby certify and attest the foregoing to be a full, true and correct copy of the original Ordinance No. 128,227 adopted by the Council on August 20, 1964, published on September 2, 1964, and effective October 3, 1964; approving the annexation to the City of Los Angeles of certain uninhabited territory designated as "Mar Vista Addition No. 10"

on file in my office, and that I have carefully compared the same with the original.

In Witness Whereof, I have hereunto set my hand and affixed the Seal of the City of Los Angeles, this 5th day of October, 1964.

Walter C. Peterson
City Clerk of the City of Los Angeles

By _____ Deputy

Form Clerk 22—3M—1-63 (R)

NOTICE OF HEARING ON PROPOSED ANNEXATION TO THE
CITY OF LOS ANGELES OF CERTAIN UNINHABITED
TERRITORY DESIGNATED AS "MAR VISTA ADDITION NO. 10"
UNDER THE UNINHABITED TERRITORY ACT OF 1939

NOTICE IS HEREBY GIVEN that the Council of the City of Los Angeles has initiated proceedings to annex to the City of Los Angeles certain uninhabited territory contiguous thereto, the boundaries of such territory being described as follows:

> Beginning at the most northerly corner of the land shown as Parcel 4 on Referee's map attached to the Final Decree in Partition had in Case No. 497180 of the Superior Court of the State of California, in and for the County of Los Angeles, a certified copy of which was recorded as Document No. 2839, in Book 23264, Page 42, of Official Records, in the office of the County Recorder of said County, said corner being a point in the southwesterly line of Tract No. 10038, as per map recorded in Book 141, Pages 53 and 54, of Maps, in the office of said County Recorder, and also being an angle point in the boundary of the City of Los Angeles as the same existed April 1, 1964; thence southeasterly along said southwesterly line of Tract No. 10038 to the southeasterly line of the land shown as Parcel 11 on said Referee's map; thence southwesterly along said southeasterly line of Parcel 11 to the southwesterly line of Tract No. 8966, as per map recorded in Book 158, Pages 48 and 49, of Maps, in the office of said County Recorder, said southwesterly line of Tract No. 8966 being in the boundary of the City of Los Angeles as the same existed April 1, 1964; thence northwesterly and northeasterly along said boundary of the City of Los Angeles to the point of beginning.

NOTICE is also given hereby that the 20th day of August, 1964, at the hour of 10 o'clock a.m., in the Council Chambers of the City of Los Angeles, located in the City Hall, 200 North Spring Street, City of Los Angeles, is the time when and the place where the Council of the City of Los Angeles will hear protests made by any person owning real property within the territory the boundaries of which are hereinabove described; and any persons having objections to such proposed annexation may appear before the Council at such time and present their objections to the proposed annexation. At any time before the hour set for hearing objections any owner of property within the territory proposed to be annexed may file written protest against the proposed annexation. The protest shall state the name of the owner of the property affected and the description and area of the property in general terms.

For further particulars, reference is hereby made to resolution adopted by the Council on June 22, 1964, and to Council File No. 105341 pertaining thereto.

WALTER C. PETERSON, City Clerk
of the City of Los Angeles

(SEAL)

File No. 105341

COUNTY OF LOS ANGELES
COUNTY BOUNDARY COMMISSION
383 HALL OF ADMINISTRATION
LOS ANGELES 12

COUNTY ENGINEER
INFO ACTN INFO MEMBERS
REPT TO
APR 10 4 05 PM '64
REPT TO PREP REPLY
JAL HTG
LBK CDG LDM

WARREN M. DORN
CHAIRMAN
PHILIP E. WATSON
COUNTY ASSESSOR
ROSCOE HOLLINGER
AUDITOR-CONTROLLER
JOHN A. LAMBIE
COUNTY ENGINEER
MILTON BREIVOGEL
DIRECTOR OF
REGIONAL PLANNING
BENJAMIN S. HITE
REGISTRAR OF VOTERS

GORDON T. NESVIG
SECRETARY

April 8, 1964

RECEIVED
APR 13 1964
BY
MAPPING DIVISION

Mr. Walter C. Peterson, City Clerk
City of Los Angeles
200 North Spring Street
Los Angeles, California

Dear Mr. Peterson:

Proposed Mar Vista Addition No. 10
to the City of Los Angeles

At the meeting held April 8, 1964, the County Boundary Commission reviewed the boundary description and map submitted by Mr. Lyall A. Pardee with his letter filed April 2 for the proposed annexation of territory to the City of Los Angeles.

The boundaries submitted conform with record lines and lines of ownership. No island or corridor of unincorporated territory is created by the boundaries.

The Commission approved the boundaries as submitted as to definiteness and certainty in accordance with the provisions of Section 35002 of the Government Code. A copy of the approved description and a list of special districts involved are attached.

Very truly yours,

GORDON T. NESVIG

attachment
ls
cc Mr. Lyall A. Pardee, City Engineer
—Mr. H. E. Haenke, Special Districts, Co. Engr. Office
Local Agency Formation Comm.

April 7, 1964

Mr. Warren M. Dorn, Chairman
County Boundary Commission
County of Los Angeles

Attention Mr. G. T. Nesvig, Secretary

Dear Sir:

CITY OF LOS ANGELES
"MAR VISTA ADDITION NO. 10"

In compliance with your request of April 2, we have reviewed the submitted legal description of the boundaries of this proposed annexation and report as follows:

1. The boundaries conform with record lines and lines of ownership.

2. No island or corridor of unincorporated territory is created by the boundaries.

3. Other boundaries are shown in relation to the boundaries of this proposed annexation on the enclosed map.

4. The legal description as submitted can be approved as to definiteness and certainty in accordance with Section 35002 of the Government Code.

All original papers regarding this matter and a list of special districts involved are enclosed.

Yours very truly,

John A. Lambie
COUNTY ENGINEER

ORIGINAL SIGNED

Robert K. Williams
Division Engineer

RKW:ADH-itn 9

Enclosures

cc: File - NTD

COUNTY OF LOS ANGELES
COUNTY BOUNDARY COMMISSION
383 HALL OF ADMINISTRATION
LOS ANGELES 12

April 2, 1964

MEMBERS
WARREN M. DORN
CHAIRMAN
PHILIP E. WATSON
COUNTY ASSESSOR
ROSCOE HOLLINGER
AUDITOR-CONTROLLER
JOHN A. LAMBIE
COUNTY ENGINEER
MILTON BREIVOGEL
DIRECTOR OF
REGIONAL PLANNING
BENJAMIN S. HITE
REGISTRAR OF VOTERS

GORDON T. NESVIG
SECRETARY

BD. SUPV. COMM.
APPROVED
APR 8 1964 6

Mr. John A. Lambie
County Engineer
108 West Second Street

Attention Mr. H. E. Haenke
Special Districts

Dear Mr. Lambie:

Re: Proposed Mar Vista Addition No. 10
to the City of Los Angeles

Attached is a communication from Lyall A. Pardee, City Manager of the City of Los Angeles requesting the County Boundary Commission to check as to definiteness and certainty, in accordance with Title 4, Division 2, Part 2 of the Government Code, the boundaries of the above designated territory proposed to be annexed to the City of Los Angeles.

Please review the description and map attached and return them with your recommendation to the County Boundary Commission.

Very truly yours,

GORDON T. NESVIG
Secretary

Attachment

GTN:gd
cc: R.B. Dickson
Assessor Map Books Section

BS-CR-88 (REV. 10/63)

ENTERED
APR 2 1964

CITY OF LOS ANGELES
CALIFORNIA

LYALL A. PARDEE
CITY ENGINEER

DEPARTMENT OF
PUBLIC WORKS
BUREAU OF
ENGINEERING
LOS ANGELES 12
MADISON 4-5211

SAMUEL WM. YORTY
MAYOR

County Boundary Commission
County of Los Angeles
Room 383, Hall of Administration
Los Angeles, California 90012

DATE April 1, 1964
FILE NO. 65 C&W
SUBJECT Annexation to City of Los Angeles - Mar Vista Addition No. 10
Re: Transmits boundary description and maps.

Attention: Gordon T. Nesvig,
Secretary

Gentlemen:

The enclosed boundary description, transparency and twelve prints of a map define the area located in unincorporated County territory proposed to be annexed to the City of Los Angeles as "Mar Vista Addition No. 10."

Your consideration of this boundary description is requested pursuant to the provisions of Section 35002 of the Government Code.

The proposed annexation has also been filed with the Local Agency Formation Commission in accordance with Section 54761 of said Government Code.

Very truly yours,

LYALL A. PARDEE, City Engineer

JRW/gf

cc: Howard Martin
Claude Hilker

Eng. 2.203

APR – 2 1964

DESCRIPTION OF PROPOSED
"MAR VISTA ADDITION NO. 10" ANNEXATION
TO THE CITY OF LOS ANGELES

Beginning at the most northerly corner of the land shown as Parcel 4 on Referee's map attached to the Final Decree in Partition had in Case No. 497130 of the Superior Court of the State of California, in and for the County of Los Angeles, a certified copy of which was recorded as Document No. 2839, in Book 23264, Page 42, of Official Records, in the office of the County Recorder of said County, said corner being a point in the southwesterly line of Tract No. 10038, as per map recorded in Book 1141, Pages 53 and 54, of Maps, in the office of said County Recorder, and also being an angle point in the boundary of the City of Los Angeles as the same existed April 1, 1964; thence southeasterly along said southwesterly line of Tract No. 10038 to the southeasterly line of the land shown as Parcel 11 on said Referee's map; thence southwesterly along said southeasterly line of Parcel 11 to the southwesterly line of Tract No. 3966, as per map recorded in Book 153, Pages 48 and 49, of Maps, in the office of said County Recorder, said southwesterly line of Tract No. 3966 being in the boundary of the City of Los Angeles as the same existed April 1, 1964; thence northwesterly and northeasterly along said boundary of the City of Los Angeles to the point of beginning.

DESCRIPTION APPROVED
APR 6 1964
JOHN A. LAMBIE
COUNTY ENGINEER
BY ..... DEPUTY

CITY OF Los Angeles

PROPOSED ANNEXATION: "Mar Vista Addition No. 10

FILED WITH THE COUNTY BOUNDARY COMMISSION ON: 4/2/64

DISTRICTS INVOLVED (As of above date):

Road District No. 4

Los Angeles County Public Library

Consolidated County Fire Protection District

Los Angeles County Flood Control District

Ballona Creek Mosquito Abatement District

West Basin Municipal Water District - Culver City - County Area

Metropolitan Water District - Culver City - County Area

Los Angeles Unified School District

Los Angeles City Junior College District

Filed
No. F 1602

RECORDING REQUESTED BY
City Clerk

FREE M

3535

FRANK M. JORDAN
SECRETARY OF STATE

State of California

Office of the
Secretary of State
SACRAMENTO

RECORDED IN OFFICIAL RECORDS
OF LOS ANGELES COUNTY, CALIF.
5 Min. P.M. OCT 15 1964
RAY E. LEE, County Recorder

I, FRANK M. JORDAN, Secretary of State of the State of California, hereby certify:

That on the 6th day of October, 19 64, pursuant to the provisions of the "Annexation of Uninhabited Territory Act of 1939," more particularly Section 35317 of the Government Code, there was filed in my office:

A copy of Ordinance No. 128,227 as regularly passed and adopted by the legislative body of the City hereinafter named on the 20th day of August, 19 64, certified by A. Rinati, Deputy City Clerk.

I further certify that said Ordinance sets forth approval of the annexation to the CITY OF LOS ANGELES of contiguous uninhabited territory, contains a description of its boundaries and designates the annexed area as:

"MAR VISTA ADDITION NO. 10."

IN WITNESS WHEREOF, *I hereunto set my hand and affix the Great Seal of the State of California this* 6th *day of* October, 19 64.

Frank M. Jordan
Secretary of State

CITY OF LOS ANGELES
CALIFORNIA

WALTER C. PETERSON
CITY CLERK

OFFICE OF
CITY CLERK
ROOM 195, CITY HALL
LOS ANGELES, CALIF. 90012
MADISON 4-5211

WHEN MAKING INQUIRIES
RELATIVE TO THIS MATTER,
REFER TO FILE NO. 105341

SAMUEL WM. YORTY
MAYOR

AFFIDAVIT OF COMPLETION

I, WALTER C. PETERSON, City Clerk of the City of Los Angeles, do hereby certify that all requirements of the law pertaining to proceedings for the annexation of certain uninhabited territory designated as "MAR VISTA ADDITION NO. 10" to the City of Los Angeles have been completed in accordance with provisions of the Annexation of Uninhabited Territory Act of 1939; Sections 35300 to 35326 of the Government Code.

Accompanying this Affidavit of Completion is a certified copy of Ordinance No. 128,227 adopted by the Council of the City of Los Angeles on August 20, 1964, wherein is set forth the boundary description of the territory involved, and also a map delineating such boundary and a State Certificate.

Walter C. Peterson

WALTER C. PETERSON
City Clerk and ex-officio Clerk
of the City Council of the City
of Los Angeles

Subscribed and sworn to before me
this 13th day of October, 1964.

Aram A. Elmassian

Notary Public Principal Office in
the County of Los Angeles,
State of California
ARAM A. ELMASSIAN
My Commission Expires Jan. 23, 1965

ARAM A. ELMASSIAN
NOTARY PUBLIC, CALIFORNIA
PRINCIPAL OFFICE IN
LOS ANGELES COUNTY