January 28, 1957

Mr. Fred P. Hart
Associate Valuation Engineer
Valuation Division
State Board of Equalization
Sacramento 14, California

Dear Sir:

CITY OF WHITTIER
"ANNEXATION NO. 5, 1956"

Proceedings for "Annexation No. 5, 1956" to the City of Whittier were completed and the annexed territory became a part of the city on January 14, 1957 when the proceedings were filed by the Secretary of State.

The enclosed tabulation indicates the effect of this city annexation upon the special districts involved.

This statement, with the enclosed tabulation, legal description of boundary and map of the annexation, is submitted to you for filing in compliance with the provisions of Title 5, Division 2, Part 1, Chapter 3 (Sections 54900 et seq.) of the Government Code.

Yours sincerely,

John A. Lambie
COUNTY SURVEYOR

ORIGINAL SIGNED

Harold A. Harris
Division Engineer

HAH:RFF:sjb

Encl. (3)

cc: J.R. Quinn, Co. Assessor
Wm. R. Thomson, Dist. Tax Adm.

bc: J.J. Stump, Dep. Assr.
R.B. Dickson
File (2)

JOHN A. LAMBIE
COUNTY ENGINEER
FORD S. DODDS
CHIEF DEPUTY

COUNTY OF LOS ANGELES
DEPARTMENT OF COUNTY ENGINEER
MAPPING DIVISION

108 WEST SECOND STREET
LOS ANGELES 12, CALIFORNIA
MADISON 9-4747

HAROLD A. HARRIS
DIVISION ENGINEER
L. D. MOORE
ASSISTANT DIVISION ENGINEER

January 28, 1957

SUBJECT: City of Whittier
"Annexation No. 5, 1956

County Departments and Districts
Auditor
Flood Control
Forester and Fire Warden
Health-Division of Vital Records
Parks and Recreation
Public Library
Regional Planning
Registrar of Voters
Road
Sanitation
Sheriff
Superintendent of Schools
Tax Collector
Judicial District
California Highway Patrol
Los Angeles City Board of Education

Gentlemen:

Proceedings for "Annexation No. 5, 1956 to the City of Whittier were completed and the annexed territory became a part of the city on January 14, 1957 when the proceedings were filed by the Secretary of State.

Yours very truly,

John A. Lambie
COUNTY ENGINEER

Harold A. Harris

Harold A. Harris
Division Engineer

Annexation "Annex No. 5, 1956"

City of Whittier

Filed with the Secretary of State January 14, 1957

Territory covered by this annexation was automatically affected as follows:

Road District No. 1	Withdrawn from
L. A. County Public Library Tax	Withdrawn from
Metropolitan Water District	No change
L. A. County Flood Control District	No change
County Sanitation District No. 18	No change
Sewer Maintenance District	None
Lighting District	None
Lighting Maintenance District	None
County Fire Protection District Consolidated	No change

School Districts:

Whittier City School District	No change
East Whittier School District No 1	No change
Whittier Union High School District	No change

Other Districts:

Central Basin Municipal Water District	No change
Los Angeles County Flood Control Dist. Zone 1	No change
* Southeast Mosquito Abatement District	No change

Judicial Districts:

Whittier Judicial District	No change

* Remarks: Southeast Mosquito Abatement District should be added to original tabulation sheet, supplementing our letter of January 22, 1957

Annexation "Annex No. 5, 1956"

City of Whittier

Filed with the Secretary of State January 14, 1957

Territory covered by this annexation was automatically affected as follows:

Road District No. 1	Withdrawn From
L. A. County Public Library Tax	Withdrawn From
Metropolitan Water District	No Change
L. A. County Flood Control District	No Change
County Sanitation District No. 18	No Change
Sewer Maintenance District	None
Lighting District	None
Lighting Maintenance District	None
County Fire Protection District Consolidated	No Change

School Districts:

Whittier City School District----------No Change
West Whittier School District BLC 1----------No Change
Whittier Union High School District----------No Change

Other Districts:

Central Basin Municipal Water District----------No Change
Los Angeles County Flood Control District Zone 1-No Change
Southeast Mosquito Abatement District---- No Change

Judicial Districts:

Whittier Judicial District----------No Change

Remarks:

CITY OF WHITTIER

"ANNEX NO. 5, 1956"

CERTIFICATE OF COMPLETION
(Under Government Code Section 35300 et seq.)

Pursuant to a resolution of the City of Whittier initiating proceedings, Ordinance No. 1365 of the City of Whittier was adopted December 11, 1956 approving the annexation; notice filed with the Secretary of State January 14, 1957, the following described territory was annexed:

Lots 7, 8, 9 & 10 of Tract No. 1367 and the northeasterly 30 feet of Beveren Drive (60 feet in width) as shown on Map recorded in Book 27, pages 3 and 4 of Maps, in the office of the Recorder of Los Angeles County, California, described as follows:

Beginning at a point in the boundary line of the City of Whittier as the same existed on September 1, 1956, said point being the most northerly corner of Annex No. 1, 1948, to the City of Whittier as per Map on file in the office of the City Engineer, City of Whittier; thence S 39° 47' W along said boundary line to the centerline of Beveren Drive (60 feet in width); thence N 50° 13' W along said centerline 330 feet, more or less, to the northwesterly line of said tract; thence N 39° 47' E along said northwesterly line 165 feet, more or less, to the most northerly corner of said tract; thence S 50°13' E along the northeasterly line of said tract 330 feet, more or less, to the point of beginning.

ANNEX. NO. 5, 1956
Uninhabited Territory to the City of Whittier

Filed with the Secretary of State: January 14, 1957
Containing 0.002 Square Miles
C.S. Index: 37-A-4

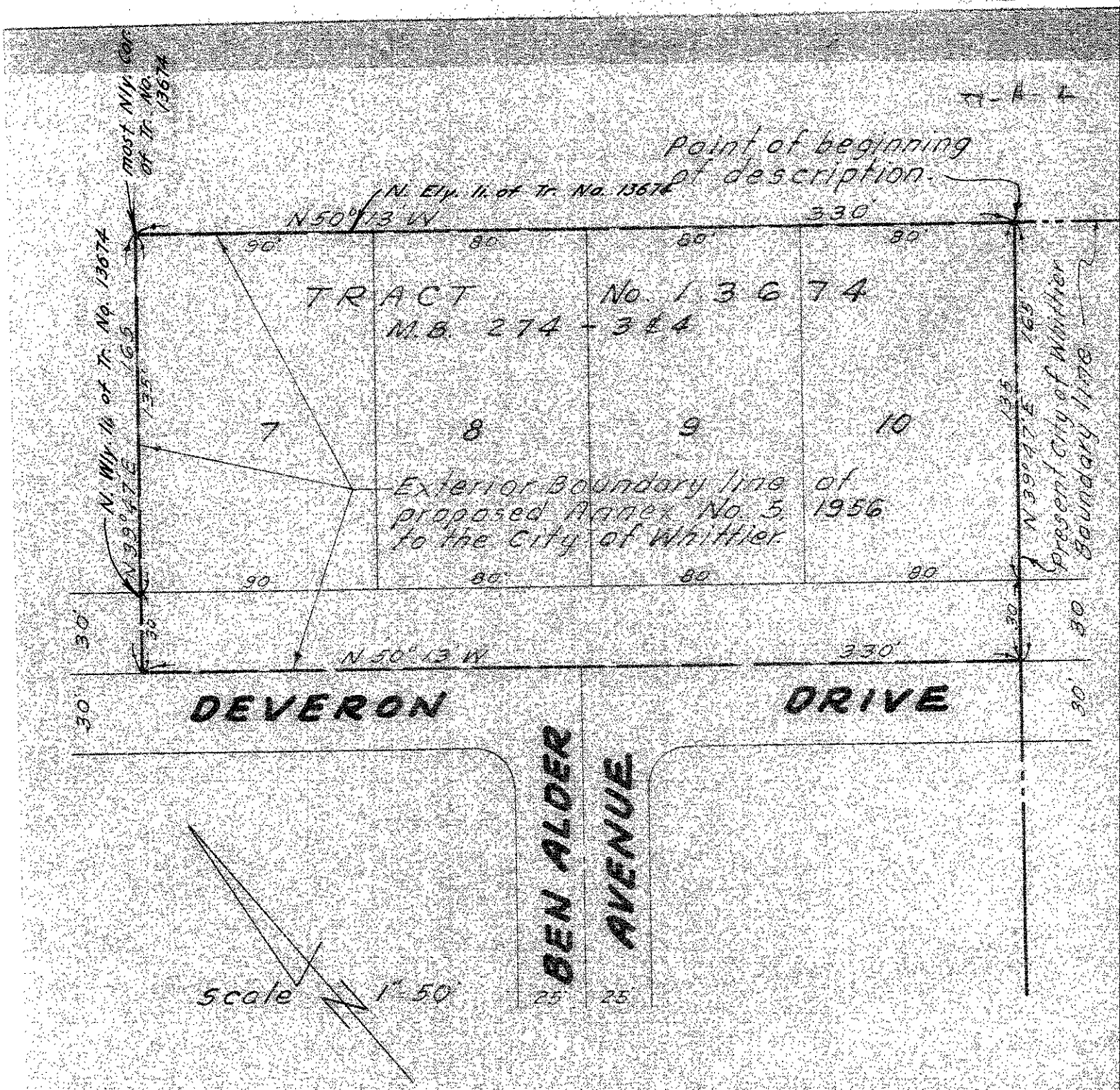

ANNEX. NO. 5, 1956
Uninhabited Territory to the City of Whittier

Filed with the Secretary of State: January 14, 1957
Containing 0.002 Square Miles
C.S. Index: 37-A-4

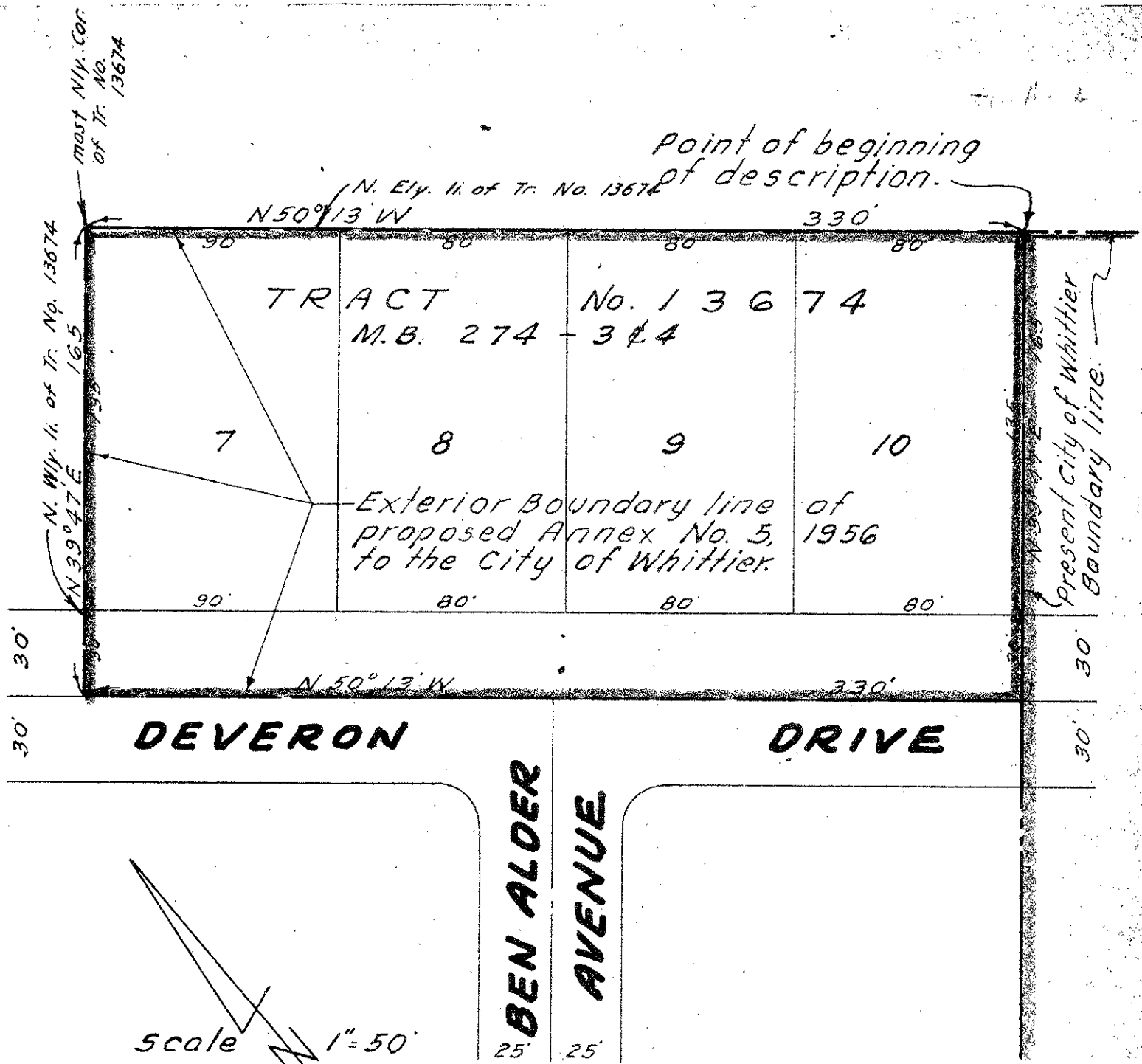

February 6, 1957

DESCRIPTION OF TERRITORY WITHDRAWN FROM CONSOLIDATED COUNTY FIRE PROTECTION DISTRICT

These portions of Consolidated County Fire Protection District to the City of Whittier within the following annexations:

Annexation	Secretary of State	Resol. No.	Square Miles
Annex No. 5, 1956	January 14,1957	2442	0.002
Annex No. 6, 1956	January 14,1957	2443	0.003
Annex No. 7, 1956	January 14,1957	2444	0.009
		Total	0.014

Water Contracts have been modified or cancelled February 1, 1957 per letter from the Chief Engineer, County Fire Protection Districts. (H & S Code Section 14546)

cc: Auditor (2)
Fire Prot. Dist. (Klinger)
Descr. Book
Fire Prot. Dist. File
City Annex File

S.B.E Letter - Effective Feb. 1, 1957

CONSOLIDATED COUNTY FIRE PROTECTION DISTRICT
WITHDRAWALS BY CITY RESOLUTIONS OF TERRITORY ANNEXED TO CITIES
(H & S CODE 14540 ET SEQ.)

CITY	Name of City Annexation	Date of Co.Engr's Report to S.B.E. on Annex	WITHDRAWAL RESOLUTION RESOL. NO.	DATE	DATES COPIES FILED BD. SUPER	Co.Clerk Res.Voters	Co.Ass'r	S.B
Whittier	Annex No. 5, 1956	1-28-57	2882	1-23-57	1-28-57	1-29-57	1-26-57	1-29
Whittier	Annex No. 6, 1956	1-28-57	2883	1-23-57	1-28-57	1-29-57	1-26-57	1-29
Whittier	Annex No. 7, 1956	1-28-57	2884	1-23-57	1-28-57	1-29-57	1-26-57	1-29
Torrance	Dominguez-Hawthorne	7-5-56	3095	1-30-57	1-30-57	1-30-57	1-30-57	
Torrance	El Nido Annexation	1-30-57	3096	1-30-57	1-30-57	1-30-57	1-30-57	
Arcadia	Southeast Arcadia Annex No. 15	1-22-57	2849	1-17-57			1-21-57	1-22
Azusa	Easterly Annex No. 4	8-1-55	3570	1-25-57	1-30-57	1-30-57	1-28-57	
Azusa	Easterly Annex No.5(Revised)	8-17-55	3570	1-25-57	1-30-57	1-30-57	1-28-57	
Azusa	Easterly Annex No. 10	1-23-56	3570	1-25-57	1-30-57	1-30-57	1-28-57	
Azusa	Easterly Annex No. 11	8-10-56	3570	1-25-57	1-30-57	1-30-57	1-28-57	
Azusa	Easterly Annex No.12(Revised)	1-29-57	3570	1-25-57	1-30-57	1-30-57	1-28-57	
Azusa	Easterly Annex No.16	12-6-56	3570	1-25-57	1-30-57	1-30-57	1-28-57	
Azusa	Southerly Annex No. 7	4-10-56	3570	1-25-57	1-30-57	1-30-57	1-28-57	
Hawthorne	George Annex	6-20-56	3001	1-28-57			1-30-57	
Hawthorne	Triangle Annex No. 1	9-28-56	3001	1-28-57			1-30-57	
Hawthorne	Osborne Annex	11-2-56	3001	1-28-57			1-30-57	
Hawthorne	Pace Annex	11-7-56	3001	1-28-57			1-30-57	
Hawthorne	Dohrman Annex	1-28-57	3001	1-28-57			1-30-57	
El Monte	Annex No. 66	12-28-53	1996	1-30-57	1-31-57	1-30-57	1-31-57	
El Monte	Annex No. 69	1-27-54	1996	1-30-57	1-31-57	1-30-57	1-31-57	
El Monte	Annex No. 70	3-10-54	1996	1-30-57	1-31-57	1-30-57	1-31-57	
El Monte	Annex No. 71	7-2-54	1996	1-30-57	1-31-57	1-30-57	1-31-57	
El Monte	Annex No. 72	7-15-54	1996	1-30-57	1-31-57	1-30-57	1-31-57	
El Monte	Annex No. 73	8-25-54	1996	1-30-57	1-31-57	1-30-57	1-31-57	
El Monte	Annex No. 75	7-12-54	1996	1-30-57	1-31-57	1-30-57	1-31-57	
El Monte	Annex No. 76	1-20-55	1996	1-30-57	1-31-57	1-30-57	1-31-57	
El Monte	Annex No. 78	9-8-54	1996	1-30-57	1-31-57	1-30-57	1-31-57	
El Monte	Annex No. 79	11-5-54	1996	1-30-57	1-31-57	1-30-57	1-31-57	
El Monte	Annex No. 80	2-9-55	1996	1-30-57	1-31-57	1-30-57	1-31-57	
El Monte	Annex No. 81	1-20-55	1996	1-30-57	1-31-57	1-30-57	1-31-57	
El Monte	Annex No. 83	5-11-55	1996	1-30-57	1-31-57	1-30-57	1-31-57	
El Monte	Annex No. 85	8-3-55	1996	1-30-57	1-31-57	1-30-57	1-31-57	
El Monte	Annex No. 86	8-5-55	1996	1-30-57	1-31-57	1-30-57	1-31-57	
El Monte	Annex No. 87	8-10-55	1996	1-30-57	1-31-57	1-30-57	1-31-57	
El Monte	Annex No. 89	12-16-55	1996	1-30-57	1-31-57	1-30-57	1-31-57	
El Monte	Annex No. 90	6-20-56	1996	1-30-57	1-31-57	1-30-57	1-31-57	
El Monte	Annex No. 91	11-21-56	1996	1-30-57	1-31-57	1-30-57	1-31-57	
El Monte	Annex No. 92	4-4-56	1996	1-30-57	1-31-57	1-30-57	1-31-57	
El Monte	Annex No. 93	6-20-56	1996	1-30-57	1-31-57	1-30-57	1-31-57	
El Monte	Annex No. 94	8-1-56	1996	1-30-57	1-31-57	1-30-57	1-31-57	
El Monte	Annex No. 95	11-5-56	1996	1-30-57	1-31-57	1-30-57	1-31-57	
El Monte	Annex No. 98	8-10-56	1996	1-30-57	1-31-57	1-30-57	1-31-57	
El Monte	Annex No. 99	7-20-56	1996	1-30-57	1-31-57	1-30-57	1-31-57	
El Monte	Annex No. 101	12-3-56	1996	1-30-57	1-31-57	1-30-57	1-31-57	
El Monte	Annex No. 103	11-21-56	1996	1-30-57	1-31-57	1-30-57	1-31-57	
El Monte	Annex No. 105	11-21-56	1996	1-30-57	1-31-57	1-30-57	1-31-57	

- S.B.E. Letter - Effective Feb. 1 1957



December 14, 1956

John A. Lambie, County Engineer
700 Los Angeles County Eng. Bldg
108 West Second Street
Los Angeles 12, California

Attn: Mr. R. F. Flickwir

Dear Sir:

Enclosed please find copies of Resolu. No. 2857, and Ordinance No. 1325 of the City of Whittier, covering Annex No. 5, 1956. Also map showing the boundary of uninhabited territory to be annexed.

Said annexation papers will be mailed to Secretary of State for filing, Jan. 10, 1957.

Yours very truly,

Guy N. Dixon
City Clerk-Treasurer

GND:ar
Resolu. 2857
Ord. 1325
map, affidavit.

FILING BY THE SECRETARY OF STATE

I, Frank M. Jorden, Secretary of State of the State of California, do hereby certify:

That on the 14 day of Jan 1957, pursuant to the provisions of the "Annexation of Uninhabited Territory Act of 1939" more particularly Section 35317 of the Government Code, there was filed in my office:

A copy of Ordinance No. 1325 of the City of Whittier certified by the City Clerk of said City of Los Angeles

I further certify that the 11 day of Dec., 1956, is stated in the certificate of said City Clerk as the date on which said Ordinance was regularly passed and adopted by the City Council of said City and

That said Ordinance sets forth approval of the annexation to the City of Whittier of certain uninhabited territory, a description of the boundaries and the designation thereof as:

Annex No. 5, 1956

In Witness whereof, I hereunto set my hand and affix the Great Seal of the State of California

this 14 day of Jan 1957,

Signed-Secretary of State

A F F I D A V I T R E G A R D I N G
A N N E X A T I O N

OF UNINHABITED TERRITORY TO THE CITY OF WHITTIER

STATE OF CALIFORNIA)
)
CITY OF WHITTIER) SS
)
COUNTY OF LOS ANGELES)

GUY N. DIXON, being first duly sworn deposes and says: that he is the City Clerk of the City of Whittier, a municipal corporation, and as such City Clerk, makes this affidavit pursuant to Chapter 472 of the 1939 Statutes of California and Act 5162 Deerings General Laws; that on the 9th day of October, 1956, MRS. BERNICE B. SMITH, MR. CAIRN GEMMELL SMITH, HENRY C. MARKUSON, MRS. MABLE H. MARKUSON, ERNEST J. HELM, JR., MRS. JUNE E. HELM, ETHEL R. WINCHESTER AND JOHN E. WINCHESTER owners of certain real property contiguous to the City of Whittier and described in Ordinance No. 1325, filed a petition to have the said real property annexed to the City of Whittier; that thereafter certain proceedings were had by the City Council of the City of Whittier and Ordinance No. 1325 of the City of Whittier was duly and regularly adopted annexing the said real property to the City of Whittier; that all requirements of the laws pertaining to the annexing of said property and all requirements of the laws pertaining to the proceedings leading up to the annexing of said real property have been fully completed and complied with and said property has been annexed to the City of Whittier.

Dated at Whittier this 14th day of December, 1956.

Guy N. Dixon
City Clerk and Clerk of the City Council of the City of Whittier.

Subscribed and sworn to before me
this 14th day of December, 1956.

Naomi Hodges
Notary Public.

My Commission Expires May 25, 1957

ORDINANCE NO. 1325

AN ORDINANCE OF THE CITY OF WHITTIER ANNEXING CERTAIN UNINCORPORATED AND UNINHABITED TERRITORY TO THE CITY OF WHITTIER, KNOWN AND DESIGNATED AS "ANNEX NO. 5, 1956."

The City Council of the City of Whittier does ordain as follows:

Section 1. That pursuant to a petition signed and executed by MRS. BERNICE B. SMITH, MR. GAIRN GEMMELL SMITH, HENRY C. MARKUSON, MRS. MABLE H. MARKUSON, ERNEST J. HELM, JR., MRS. JUNE E. HELM, ETHEL R. WINCHESTER, JOHN E. WINCHESTER, owners and petitioners of the hereinafter described real property, filed with the City Council of the City of Whittier on the 9th day of October, 1956, which petition requested the annexation of real property to the City of Whittier, and Resolution No. 2857 of the City Council of the City of Whittier was adopted, which Resolution ordered and set a hearing on said Resolution on the 20th day of November, 1956. The City Council of the City of Whittier does hereby determine that the petitioners, Mrs. Bernice B. Smith, Mr. Gairn Gemmell Smith, Henry C. Markuson, Mrs. Mable H. Markuson, Ernest J. Helm, Jr., Mrs. June E. Helm, Ethel R. Winchester and John E. Winchester, are the owners of the hereinafter described real property and that the said real property is uninhabited territory and is contiguous to and adjoins the City of Whittier.

Section 2. That no objections to the annexation of said uninhabited territory to the City of Whittier has been filed or made with the City Council or the City Clerk of the City of Whittier within the time allowed by law nor at the time said petition to annex said territory was heard and determined by the said City Council, did anyone object to the granting of said petition and the annexation of said real property and territory to the City of Whittier.

Section 3. That pursuant to the foregoing proceedings the following described real property and territory contiguous to the City of Whittier be and the same is hereby annexed to, made a part of, incorporated and included in the City of Whittier, a municipal corporation.

> Lots 7, 8, 9 & 10 of Tract No. 13674 and the northeasterly 30 feet of Deveron Drive (60 feet in width) as shown on Map recorded in Book 274, Pages 3 and 4 of Maps, in the office of the Recorder of Los Angeles County, California, described as follows:
>
> Beginning at a point in the boundary line of the City of Whittier as the same existed on September 1, 1956, said point being the most northerly corner of Annex No. 1, 1948, to the City of Whittier as per Map on file in the office of the City Engineer, City of Whittier; thence S 39° 47' W along said boundary line to the centerline of Deveron Drive (60 feet in width); thence N 50° 13' W along said centerline 330 feet, more or less, to the northwesterly line of said Tract; thence N 39° 47' E along said northwesterly line 165 feet, more or less, to the most northerly corner of said Tract; thence S 50° 13' E along the northeasterly line of said Tract 330 feet, more or less, to the point of beginning.

Section 4. That pursuant to a consent in writing, signed by the owners of said real property and agreeing to the taxing of said real property by the City of Whittier, on file with the City Clerk of the City of Whittier, the real property and territory annexed herein shall hereafter be taxed to pay its portion of any indebtedness or liability of the City of Whittier contracted prior to and existing at the time this annexation is completed and becomes effective.

Section 5. The City Clerk shall certify to the adoption of this Ordinance and cause the same to be published once in The Whittier News, a daily newspaper published in the City of Whittier, California. The City Clerk is further authorized and directed to file a certified copy of this Ordinance with the Secretary of State of the State of California.

Adopted and approved this 11th day of December, 1956.

Guy N Dixon A. C. Newsom
Mayor.

ATTEST: Guy N Dixon
City Clerk-Treasurer.

ar

CITY OF WHITTIER)
) SS
STATE OF CALIFORNIA)

I, Guy N. Dixon, City Clerk in and for the City of Whittier, California, hereby certify that the above and foregoing is a true and correct copy of Ordinance No. 1325, adopted by the City Council of the City of Whittier in regular session, Tuesday, the 11th day of December, 1956, and that same was passed by the following vote:

Ayes: K. N. Brundage, R. F. Faull, D. B. Vaupel, C. G. Sword, A. C. Newsom.

Noes: None.

Absent: None.

Witness my hand and the official seal of the City of Whittier this 12th day of December, 1956.

Guy N. Dixon
City Clerk-Treasurer.

Published according to law, December 19, 1956.

RESOLUTION NO. 2657.

A RESOLUTION OF THE CITY COUNCIL OF THE CITY OF WHITTIER, COUNTY OF LOS ANGELES, STATE OF CALIFORNIA PROPOSING TO ANNEX CERTAIN UNINCORPORATED AND UNINHABITED TERRITORY OF THE COUNTY OF LOS ANGELES TO THE CITY OF WHITTIER TO BE KNOWN AND DESIGNATED AS "ANNEX NO. 5, 1956."

WHEREAS, a petition signed and executed by MRS. BERNICE B. SMITH, MR. GAIRN GEMMELL SMITH, HENRY C. MARKUSON, MRS. MABLE H. MARKUSON, ERNEST J. HELM, JR., MRS. JUNE E. HELM, ETHEL R. WINCHESTER, JOHN E. WINCHESTER, Petitioners, was duly filed with the City Council of the City of Whittier, on the 9th day of October, 1956, requesting that the City of Whittier take such steps as shall be necessary and proper to annex the hereinafter described uninhabited territory to the City of Whittier, and

WHEREAS, the Petitioners are the sole owners of all that certain land requested to be annexed to the City of Whittier, and

WHEREAS, it appears that the land proposed to be annexed is contiguous to and adjoins the property of the City of Whittier, and is enclosed in one common boundary line:

NOW, THEREFORE, BE IT RESOLVED, by the City Council of the City of Whittier that it is the intention of the said City Council to annex to the City of Whittier, the following described uninhabited territory:

> Lots 7, 8, 9 & 10 of Tract No. 13674 and the Northeasterly 30 feet of Deveron Drive (60 feet in width) as shown on Map recorded in Book 274, Pages 3 and 4 of Maps, in the office of the Recorder of Los Angeles County, California, described as follows:
>
> Beginning at a point in the boundary line of the City of Whittier as the same existed on September 1, 1956, said point being the most northerly corner of Annex No. 1, 1948, to the City of Whittier as per Map on file in the office of the City Engineer, City of Whittier; thence S 39° 47' W along said boundary line to the centerline of

Deveron Drive (60 feet in width); thence N 50° 13' W along said centerline 330 feet, more or less, to the northwesterly line of said Tract; thence N 39° 47' E along said northwesterly line 165 feet, more or less, to the most northerly corner of said Tract; thence S 50° 13' E along the northeasterly line of said Tract 330 feet, more or less, to the point of beginning.

BE IT FURTHER RESOLVED, that any person owning real property within the above described territory having objections to the proposed annexation may appear before the said City Council of the City of Whittier and show cause why such territory should not be so annexed, on the 20th day of November, 1956, at the Council Chambers of the City of Whittier at the hour of 7:30 P.M., said objectors before the hour set for hearing shall file with the City Clerk of the City of Whittier, a written protest against the proposed annexation stating the name or names of the owner or owners of the property affected thereby, and the description and area of such property in general terms.

BE IT FURTHER RESOLVED, that the City Clerk of the City of Whittier, be instructed to publish a copy of this Resolution once a week for two successive weeks in the Whittier News, a newspaper of general circulation in the City of Whittier, and the Los Angeles Daily Journal, a newspaper of countywide circulation.

Adopted and approved this 9th day of October, 1956.

A. C. Newsom
Mayor.

ATTEST: Guy N. Dixon
Clerk-Treasurer.

ar

CITY OF WHITTIER }
STATE OF CALIFORNIA } SS

I, Guy N. Dixon, City Clerk in and for the City of Whittier, California, hereby certify that the above and foregoing is a true and correct copy of Resolution No. 2857, adopted by the City Council of the City of Whittier in regular session, Tuesday, the 9th day of October, 1956, and that same was passed by the following vote:

Ayes: K. N. Brundage, R. F. Faull, D. B. Vaupel, C. C. Sword, A. C. Newsom.

Noes: None.

Absent: None.

Witness my hand and the official seal of the City of Whittier this 10th day of October, 1956.

Guy N. Dixon
Clerk-Treasurer.

Published according to law, October 19 and 26, 1956.

COUNTY BOUNDARY COMMISSION

COUNTY OF LOS ANGELES

RECEIVED
COUNTY ENGINEER
REFD TO

501 Hall of Records
Los Angeles 12

1956 OCT 2 AM 8 41

James S. Allison, Secretary

September 26, 1956

ACTN ___ INFO ___
REPORT TO JAL ___
FILE REPLY ___ JAL ___
FSD ___ LSS ___ RTS ___

MEMBERS
Burton W. Chace
Chairman
John R. Quinn
County Assessor
J. M. Lowery
Auditor-Controller
Milton Breivogel
Director of
Regional Planning
John A. Lambie
County Engineer

Mr. Guy N. Dixon, City Clerk
City Hall
333 East Penn Street
Whittier, California

Re: Proposed annexation to the
City of Whittier
"Annexation No. 5"

Dear Mr. Dixon:

At the meeting held on September 26, 1956, following recommendation of the County Engineer, the County Boundary Commission approved as to definiteness and certainty and as to the fact that these boundaries do not create islands or corridors of unincorporated territory, and conform with lines of assessment as nearly as practicable, the area proposed to be annexed to the City of Whittier, as set forth in the description and map submitted with a letter of September 12, 1956 by Mr. Jack W. Sheetz, Assistant to the City Engineer.

Approved copy of the description is enclosed for your use.

Very truly yours,

Gordon T. Nesvig

Gordon T. Nesvig, Secretary
COUNTY BOUNDARY COMMISSION

GTN:mr
Encl.
cc: J. A. Lambie, County Engineer
R. F. Flickwir, County Engr. Office
Mr. Jack W. Sheetz
Assistant to the City Engineer
333 East Penn Street
Whittier, California

September 25, 1956

Mr. Burton W. Chace, Chairman
County Boundary Commission
501 Hall of Records

Attention Mr. G. T. Neevig, Secretary

Dear Sir:

CITY OF WHITTIER
"ANNEX NO. 5, 1956"

In compliance with your request of September 14, we have reviewed the submitted legal description of the proposed boundaries of this annexation and report as follows:

1. The boundaries conform with record lines.

2. No island or corridor of unincorporated territory is created by the boundaries.

3. Other boundaries are shown in relation to the proposed boundaries of this annexation on the enclosed map.

4. The legal description as submitted can be approved as to definiteness and certainty in accordance with Section 35002 of the Government Code.

All original papers regarding this matter are enclosed.

Yours sincerely,

John A. Lambie
COUNTY ENGINEER

ORIGINAL SIGNED

Harold A. Harris
Division Engineer

HAH-RMC:mt
Encl. (3)
cc: G.T. Neevig
F.S.D.
File

COUNTY BOUNDARY COMMISSION

COUNTY OF LOS ANGELES
501 Hall of Records

September 14, 1956

Re: Proposed Annexation #5
to the City of Whittier.

CO. BDY. COMM.
SEP 26 1956 (4)

Mr. J. A. Lambie
County Engineer
108 West Second Street

Dear Mr. Lambie:

Attached is a communication from Jack W. Sheetz, 333 E. Penn St., Whittier, received on September 12, 1956, requesting the County Boundary Commission to check as to definiteness and certainty, in accordance with Section 35002 of the Government Code, the boundaries of the above designated territory proposed to be annexed to the City of Whittier.

Will you kindly review the description and map attached, and return them with your recommendation to the County Boundary Commission.

Sincerely yours,

Gordon C. Young
Secretary

JSA:hk
Attach.
cc: R. F. Flickwir
County Engineer's Office

ENTERED
SEP 17 1956

DESCRIPTION OF PROPOSED "ANNEX NO. 5, 1956"
TO THE CITY OF WHITTIER

Lots 7, 8, 9 & 10 of Tract No. 13674 and the northeasterly 30 feet of Deveron Drive (60 feet in width) as shown on Map recorded in Book 274, pages 3 and 4 of Maps, in the office of the Recorder of Los Angeles County, California, described as follows:

Beginning at a point in the boundary line of the City of Whittier as the same existed on September 1, 1956, said point being the most northerly corner of Annex No. 1, 1948, to the City of Whittier as per Map on file in the office of the City Engineer, City of Whittier; thence S 39° 47' W along said boundary line to the centerline of Deveron Drive (60 feet in width); thence N 50°13' W along said centerline 330 feet, more or less, to the northwesterly line of said tract; thence N 39° 47' E along said northwesterly line 165 feet, more or less, to the most northerly corner of said tract; thence S 50°13' E along the northeasterly line of said tract 330 feet, more or less, to the point of beginning.