January 29, 1959

Mr. Fred P. Hart
Associate Valuation Engineer
Valuation Division
State Board of Equalization
Sacramento 14, California

Dear Sir:

CITY OF WHITTIER
"ANNEX NO. 14, 1958"

Proceedings for "Annex No. 14, 1958" to the City of Whittier were completed and the annexed territory became a part of the city on January 12, 1959 when the necessary documents were filed by the Secretary of State.

The enclosed tabulation indicates the effect of this city annexation upon the special districts involved.

This statement, with the enclosed tabulation, legal description of boundary and map of the annexation, is submitted to you for filing in compliance with the provisions of Title 5, Division 2, Part 1, Chapter 8 (Sections 54900 et seq.) of the Government Code.

Yours sincerely,

John A. Lambie
County Engineer

ORIGINAL SIGNED

L. D. Moore
Division Engineer

LDM-MWK:AV
Encl. (3)

cc: J.R. Quinn, Co. Assessor
Wm. R. Thomson, Dist. Tax Admr.

bc: J.J. Stump, Dep. Assr.
R.B. Dickson
File (2) Annex

JOHN A. LAMBIE
COUNTY ENGINEER
HARVEY T. BRANDT
CHIEF DEPUTY

COUNTY OF LOS ANGELES
DEPARTMENT OF COUNTY ENGINEER
MAPPING DIVISION

108 WEST SECOND STREET
LOS ANGELES 12, CALIFORNIA
MADISON 9-4747

LAWRENCE D. MOORE
DIVISION ENGINEER
RICHARD E. GARCIA
ASSISTANT

January 29, 1959

SUBJECT "Annex No. 14, 1958"
to the City of Whittier

County Departments and Districts
Agricultural Commissioner
Auditor
California Highway Patrol
Flood Control
Forester and Fire Warden
Health-Division of Vital Records
Judicial District
Los Angeles City Board of Education
Parks and Recreation
Pound Department
Public Library
Regional Planning
Registrar of Voters
Road
Sanitation
Sheriff
Superintendent of Schools
Tax Collector
State Alcoholic Beverage Control

Gentlemen:

Proceedings for "Annex No. 14, 1958" to the City of Whittier were completed and the annexed territory became a part of the city on January 12, 1959 when the necessary documents were filed by the Secretary of State.

Yours very truly,

John A. Lambie
COUNTY ENGINEER

L. D. Moore
Division Engineer

Annexation "Annex No. 14, 1958"

City of Whittier

Filed with the Secretary of State January 12, 1959

Territory covered by this annexation was automatically affected as follows:

Road District No.1 ---------- Withdrawn From

L. A. County Public Library Tax---------- Withdrawn From

Metropolitan Water District---------- No Change

L. A. County Flood Control District---------- No Change

County Sanitation District No.18---------- No Change

Refuse Transfer & Disposal System in
County Sanitation District No. ---------- None

Sewer Maintenance District-Norwalk---------- No Change

Lighting District---------- None

Lighting Maintenance District---------- None

County Fire Protection District-Consolidated-- No Change

School Districts:

East Whittier City School District---------- No Change
Whittier Union High School District---------- No Change

Other Districts:

Central Basin Municipal Water District------- No Change
Southeast Mosquito Abatement District------- No Change
L.A. County Flood Control District Zone 1---- No Change

Judicial Districts:

Whittier Judicial District---------- No Change

Remarks

CITY OF WHITTIER
"ANNEX No. 14, 1955"

ANNEXATION OF UNINCORPORATED TERRITORY
(Under the Provisions of Section 35300 et seq. of the Government Code)

Pursuant to a Resolution of the City of Whittier initiating proceedings; Ordinance No. 1415 of the City of Whittier was adopted December 9, 1954 approving the annexation; notice filed with the Secretary of State January 12, 1955, the following described territory was annexed:

Those portions of the County of Los Angeles, State of California, described as follows:

Beginning at the northeasterly corner of Lot 11 of Tract No. 13561 as per map recorded in Book 278, Pages 30 and 31 of Maps in the office of the Recorder of said County; thence southeasterly along the northeasterly line of said Tract No. 13561 to the southeasterly corner of Lot 13 of said Tract No. 13561; thence westerly along the southerly line of said Lot 13 and the westerly prolongation thereof to the centerline of Adler Drive as shown on said map of Tract No. 13561; thence northerly and northwesterly along said centerline to the southwesterly prolongation of the northwesterly line of said Lot 11; thence northeasterly in a direct line to the point of beginning.

ANNEX Nº 14, 1958

UNINHABITED TERRITORY TO THE CITY OF WHITTIER

Filed with the Secretary of State: Jan. 12, 1959

Containing: 0.002 Square Miles

~ LEGEND ~

Existing City Boundary: ——— — — ———

Boundary of Annexation: ▬▬▬▬▬▬

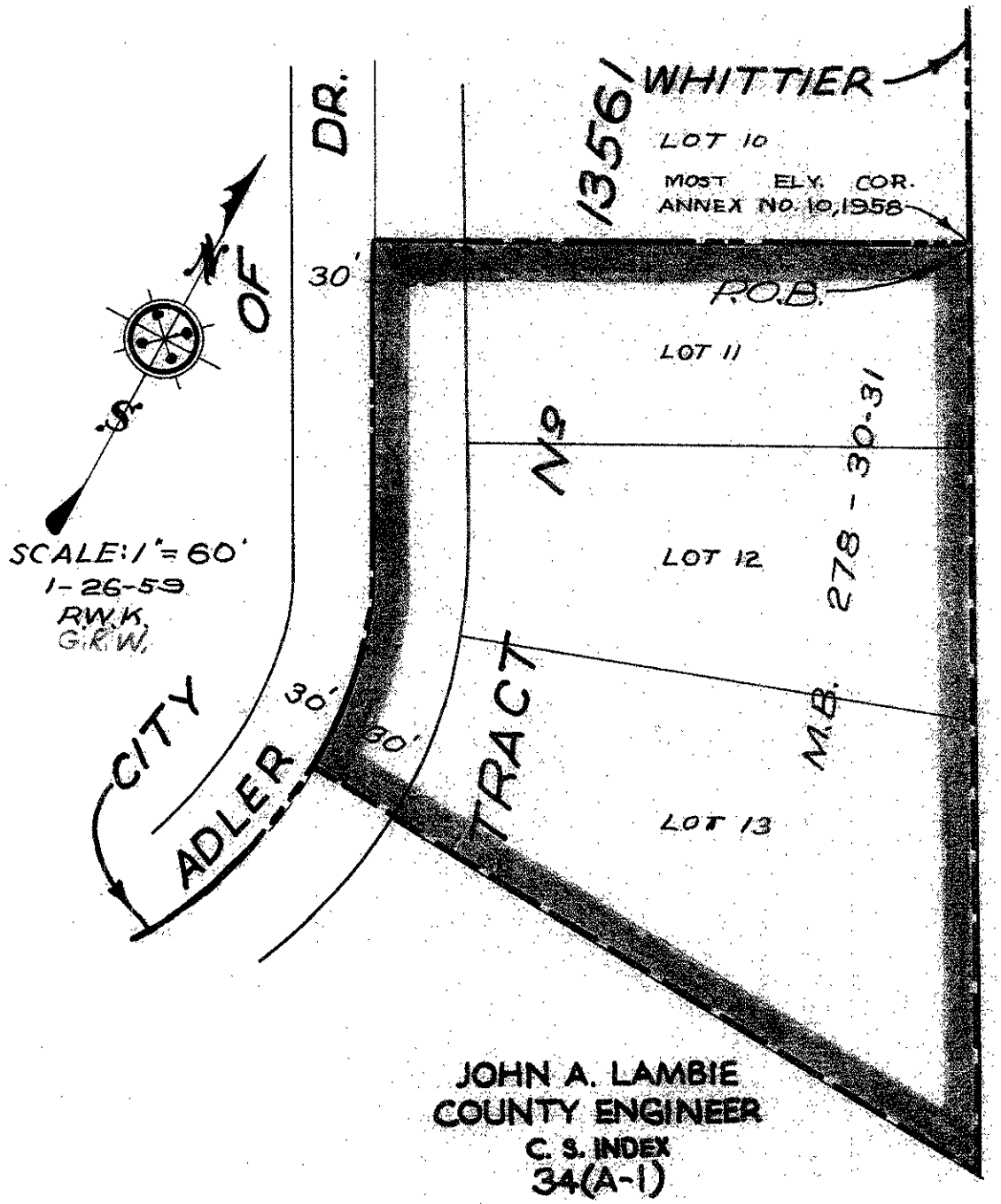

JOHN A. LAMBIE
COUNTY ENGINEER
C. S. INDEX
34(A-1)

ANNEX No 14, 1958

UNINHABITED TERRITORY TO THE CITY OF WHITTIER

Filed with the Secretary of State: Jan. 12, 1959

Containing: 0.002 Square Miles

~ LEGEND ~

Existing City Boundary: ——— — ———

Boundary of Annexation: ——— — ———

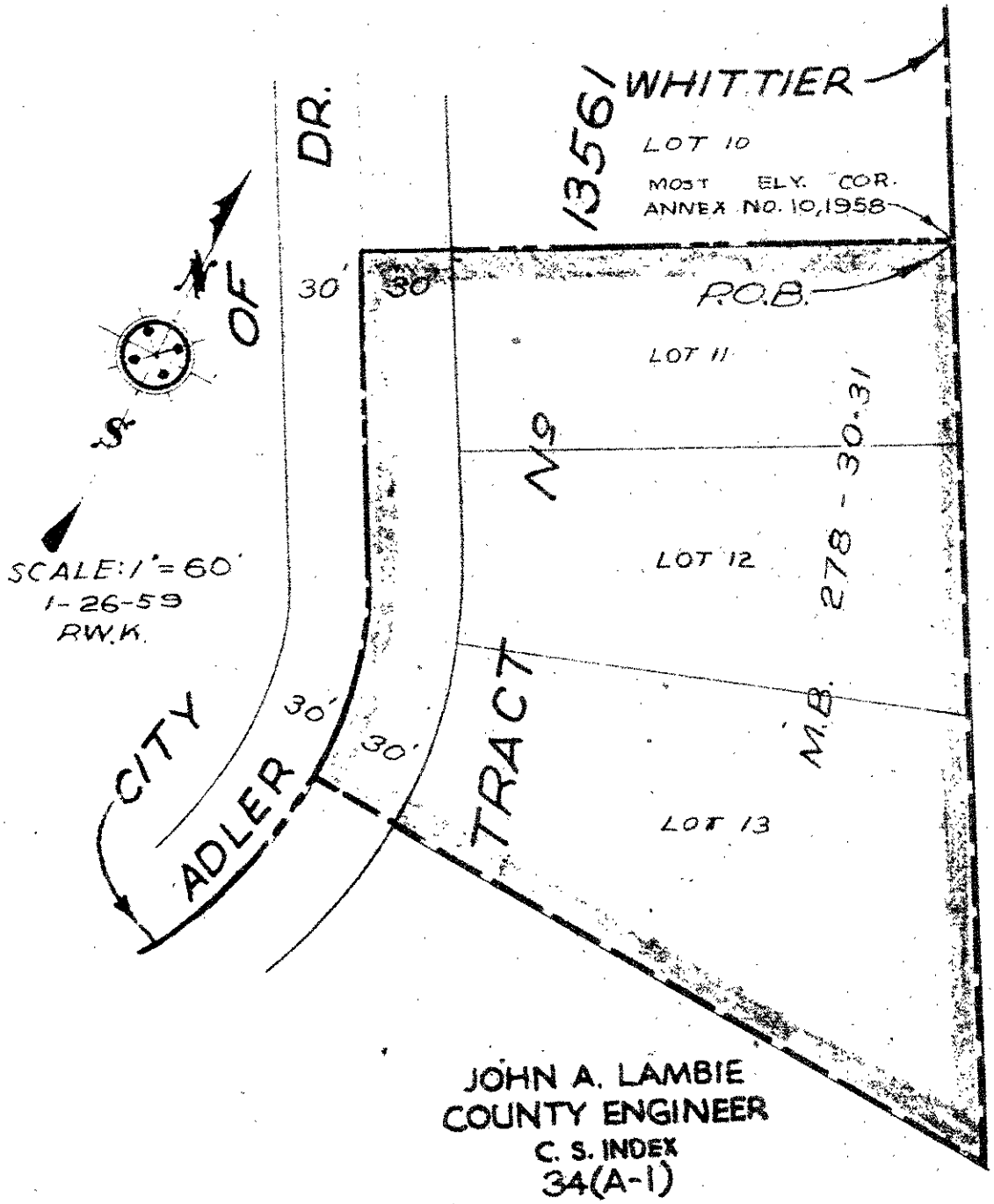

JOHN A. LAMBIE
COUNTY ENGINEER
C. S. INDEX
34(A-1)

January 29, 1959

Mr. Irwd P. Hart
Associate Valuation Engineer
Valuation Division
State Board of Equalization
Sacramento 14, California

Dear Sir:

CONSOLIDATED COUNTY FIRE PROTECTION
DISTRICT - WITHDRAWALS - CITY OF WHITTIER

Supplementing our report to you regarding the effect on special taxing districts of the following annexations to the City of Whittier, in which we stated that these annexations had no effect on the boundaries of Consolidated County Fire Protection District, we further report as follows:

On January 21, 1959, the City Council of the City of Whittier passed the following Resolutions withdrawing from Consolidated County Fire Protection District all those portions of said district within the following annexations. The withdrawn portions comprise the entire following annexations:

ANNEXATION	RESOLUTION NO.	DATE OF OUR REPORT
1. Annex No. 12, 1958	3104	January 29, 1959
2. Annex No. 13, 1958	3106	January 29, 1959
3. Annex No. 14, 1958	3107	January 29, 1959
4. Annex No. 15, 1958	3108	January 29, 1959
5. Annex No. 16, 1958	3109	January 29, 1959

Certified copies of the above Resolutions were filed with the County Assessor on January 26, 1959, with your office on January 27, 1959, with the County Clerk on January 26, 1959, and with the Board of Supervisors on January 26, 1959, completing the filings required under Section 14540 of the Health and Safety Code.

Inasmuch as there are no water contracts to be modified or cancelled, as required by Section 14548 of the Health and Safety Code, the withdrawal is effective as of January 27, 1959.

Yours sincerely,

John A. Lambie
COUNTY ENGINEER

L. D. Moore
Division Engineer

LDM-JRCiff
cc: Chief Clerk, Board of Supervisors
City Clerk of Whittier
J.H. Quinn, Co. Assessor
E.E. Klinger, Co. Forester and Fire Warden
Auditor (2)

bc: L.S. Knox
R.B. Dickson
H.B. Chadsey
J.J. Stump
File (7)

January 29, 1959

DESCRIPTION OF TERRITORY WITHDRAWN FROM CONSOLIDATED COUNTY FIRE PROTECTION DISTRICT BY RESOLUTION NO. 3107

(Under Health and Safety Code Section 14540 (Amended by Stats. 1957; Chapter 797)

That portion of Consolidated County Fire Protection District as same existed on January 27, 1959 within "Annex No. 14, 1958" to the City of Whittier.

Containing: 0.002 Square Miles

There are no outstanding water contracts to be modified or cancelled per Chief Engineer, County Fire Protection Districts. (Health and Safety Code Section 14548) Effective date of withdrawal, January 27, 1959.

cc: Deser. Book
Auditor (2)
Fire Prot. Dist's. (K.E. Klinger)
Fire Prot. Dist. File
City Annex File

COUNTY OF LOS ANGELES
COUNTY BOUNDARY COMMISSION
501 Hall of Records
Los Angeles 12

Gordon T. Nesvig
Secretary

MEMBERS
Burton W. Chace
Chairman
John R. Quinn
County Assessor
J. M. Lowrey
Auditor-Controller
Milton Breivogel
Director of
Regional Planning
John A. Lambie
County Engineer

October 8, 1958

COUNTY ENGINEER
REPLY-ACTN-INFO-
1958 OCT 9 PM 4 10
RE[illegible] TO PREP REPLY
JA[illegible]

Guy N. Dixon, City Clerk
City of Whittier
City Hall
Whittier, California

Re: Proposed Annexation No. 14,
1958 to the City of Whittier

Dear Sir:

At the meeting held on October 8, 1958, the County Boundary Commission reviewed the boundary description and map submitted by G. E. Ramsey, Design Engineer of the City of Whittier, with his letter of September 25, 1958, of the proposed annexation of territory to the City of Whittier.

This annexation is dependent upon prior completion of proposed "Annex No. 10, 1958" for contiguity.

Upon recommendation of the County Engineer slight revisions were made in the boundary description to provide the definiteness and certainty intended under the provisions of Section 35002 of the Government Code.

With these revisions, the County Boundary Commission approved the boundaries of the above proposed annexation. A copy of the approved revised legal description and a list of special districts involved are enclosed for your use.

Very truly yours,

Gordon T. Nesvig

GORDON T. NESVIG, Secretary
COUNTY BOUNDARY COMMISSION

GTN:mak
Enc.
cc: R. F. Flickwir, Co.Engr.Office
G. E. Ramsey, Design Engineer of
the City of Whittier

October 7, 1958

Mr. Burton W. Chace, Chairman
County Boundary Commission
501 Hall of Records

Attention Mr. G. T. Nesvig, Secretary

Dear Sir:

CITY OF WHITTIER
"ANNEX NO. 14, 1958"

In compliance with your request of September 26, we have reviewed the submitted legal description of the proposed boundaries of this annexation and report as follows:

1. The boundaries conform with record lines.

2. No island or corridor of unincorporated territory is created by the boundaries.

3. This annex is dependent upon prior completion of proposed "Annex No. 10, 1958" for contiguity.

4. Other boundaries are shown in relation to the proposed boundaries of this annexation on the enclosed map.

5. The legal description as submitted requires revision to provide definiteness and certainty in accordance with Section 35002 of the Government Code.

6. Because of item 5 above, we have prepared the enclosed revised description which we recommend that the Commission approve and forward to the proponents.

All original papers regarding this matter and a list of special districts involved are enclosed.

Yours sincerely,

John A. Lambie
COUNTY ENGINEER

ORIGINAL SIGNED

L. D. Moore

Division Engineer

LDM-JNC:ff
Encls.
cc: G.T. Nesvig
L.B.K.
File

COUNTY OF LOS ANGELES

COUNTY BOUNDARY COMMISSION

501 Hall of Records
Los Angeles 12

Gordon T. Nesvig
Secretary

COUNTY ENGINEER
REPLY-ACTN-INFO-

1958 SEP 26 20

REPLY TO PREP REPLY
JAL HTB-LBK-WHK-

September 26, 1958

MEMBERS
Burton W. Chace
Chairman
John R. Quinn
County Assessor
J. M. Lowrey
Auditor-Controller
Milton Breivogel
Director of
Regional Planning
John A. Lambie
County Engineer

Re: Proposed Annex~~ation~~ No. 14,
1958 to the City of Whittier

Mr. J. A. Lambie
County Engineer
108 West Second Street

Attention: R. F. Flickwir

Dear Mr. Lambie:

Attached is a communication from G. E. Ramsey, Design Engineer of the City of Whittier, requesting the County Boundary Commission to check as to definiteness and certainty, in accordance with Title 4, Division 2, Part 2, of the Government Code, the boundaries of the above designated territory proposed to be annexed to the City of Whittier.

Will you kindly review the description and map attached, and return them with your recommendation to the County Boundary Commission.

Very truly yours,

Gordon T. Nesvig

GORDON T. NESVIG
Secretary

ENTERED
SEP 29 1958

GTN:mak

DESCRIPTION OF PROPOSED "ANNEX NO. 14, 1958"
TO THE CITY OF WHITTIER
(Revised)

Those portions of the County of Los Angeles, State of California, described as follows:

Beginning at the northeasterly corner of Lot 11 of Tract No. 13561 as per map recorded in Book 276, Pages 30 and 31 of Maps in the office of the Recorder of said County; thence southeasterly along the northeasterly line of said Tract No. 13561 to the southeasterly corner of Lot 13 of said Tract No. 13561; thence westerly along the southerly line of said Lot 13 and the westerly prolongation thereof to the centerline of Adler Drive as shown on said map of Tract No. 13561; thence northerly and northwesterly along said centerline to the southwesterly prolongation of the northwesterly line of said Lot 11; thence northeasterly in a direct line to the point of beginning.

DESCRIPTION APPROVED
OCT 7 1958
JOHN A. LAMBIE
COUNTY ENGINEER
BY Richard M. Crow DEPUTY

CITY OF WHITTIER

PROPOSED ANNEXATION "ANNEX NO. 14, 1958"

Filed with the County Boundary Commission on September 26, 1958

DISTRICTS INVOLVED (As of above date):

Road District No. 1

Consolidated County Fire Protection District

Los Angeles County Public Library

Central Basin Municipal Water District

Metropolitan Water District

Southeast Mosquito Abatement District

Norwalk Sewer Maintenance District

Los Angeles County Flood Control District

Los Angeles County Flood Control District Zone 1

County Sanitation District No. 18

East Whittier City School District

Whittier Union High School District

This list is prepared in compliance with section 35002.1 of the Government Code, added by Stats 1957 Ch 1302.

City of WHITTIER

CLERK-TREASURER
GUY N. DIXON



COUNCIL MEMBERS
D. B. VAUPEL
MAYOR
R. C. MORRIS
MAYOR PRO TEMPORE
C. G. SWORD
A. C. NEWSOM
L. H. CROFOOT

CIVIC CENTER 333 EAST PENN STREET, WHITTIER, CALIFORNIA
TELEPHONE: OXbow 8-2551

December 15, 1958

John A. Lambie, County Engineer,
700 Los Angeles County Engineering Bldg.,
108 West Second Street,
Los Angeles 12 California

Attention: R. F. Flickwir.

Dear Sir:

Enclosed find Affidavit, Resolution No. 3076 and Ordinance No. 1415 of the City of Whittier covering Annex No. 14, 1958. Also map showing the boundary of uninhabited territory so annexed.

Certified copy of Ordinance No. 1414 will be mailed to Secretary of State for filing on January 9, 1959.

Very truly yours,

Guy N. Dixon,
City Clerk.

GND:w
ENCL

COUNTY ENGINEER
REPLY-ACTN-INFO
DEC 18 PM 12 36
READY TO PREPARE REPLY

a 444

FRANK M. JORDAN
SECRETARY OF STATE

State of California

Office of the
Secretary of State

SACRAMENTO

I, FRANK M. JORDAN, Secretary of State of the State of California, hereby certify:

That on the 12th day of January, 1959, pursuant to the provisions of the "Annexation of Uninhabited Territory Act of 1939," more particularly Section 35317 of the Government Code, there was filed in my office:

A copy of Ordinance No. 1415 of the CITY OF WHITTIER, certified by Guy N. Dixon, City Clerk.

I further certify that the 9th day of December, 1958, is stated in the certificate of said City Clerk as the date on which said ordinance was regularly passed and adopted by the legislative body of said City and

That said ordinance sets forth approval of the annexation to the CITY OF WHITTIER of certain uninhabited territory, a description of the boundaries and the designation thereof as:

"ANNEX NO. 14, 1958."

IN WITNESS WHEREOF, I hereunto set my hand and affix the Great Seal of the State of California this 12th *day of* January, *19*59.

Frank M. Jordan
Secretary of State

VH 20

FILED

75946 4-58 3M SPO

ORDINANCE NO. 1415

AN ORDINANCE OF THE CITY OF WHITTIER ANNEXING CERTAIN UNINCORPORATED AND UNINHABITED TERRITORY TO THE CITY OF WHITTIER, KNOWN AND DESIGNATED AS "ANNEX NO. 14, 1958."

The City Council of the City of Whittier does ordain as follows:

Section 1. That pursuant to a petition, signed by EDWARD D. CARPENTER, STELLA MAY CARPENTER, ROSEMARY N. REDD, ROBERT L. REDD, CARL EDWARD VOLL, JR., MARGARET ANNA VOLL and C. E. THOMPSON, the owners of the hereinafter described real property, which petition was filed with the City Clerk on the 21st day of October, 1958, and requested the annexation of said real property to the City of Whittier, and pursuant to Resolution No. 3076 of the City of Whittier, ordering and setting a hearing on said proposed annexation, on the 25th day of November, 1958, a public hearing was held by the City Council in the Council Chambers as ordered in said Resolution. After hearing the evidence and all persons desiring to be heard, the City Council does hereby find and determine that the petitioners, EDWARD D. CARPENTER, STELLA MAY CARPENTER, ROSEMARY N. REDD, ROBERT L. REDD, CARL EDWARD VOLL, JR., MARGARET ANNA VOLL and C. E. THOMPSON, are the owners of the hereinafter described real property and that the said real property is uninhabihed territory and is contiguous to and adjoins the City of Whittier.

Section 2. That no objection to the annexation of said uninhabited territory to the City of Whittier has been filed with or made to the City Council or the City Clerk within the time allowed by law, nor at the time said petition to annex said territory was heard and determined by the said City Council.

Section 3. That pursuant to the foregoing proceedings the following described real property and uninhabited territory, contiguous to the City of Whittier, be and the same is hereby annexed to, made a part of and incorporated in the City of Whittier, a municipal corporation.

Those portions of the County of Los Angeles, State of California, described as follows:

Beginning at the northeasterly corner of Lot 11 of Tract No. 13561 as per map recorded in Book 278, Pages 30 and 31 of Maps in the office of the Recorder of said County; thence southeasterly along the northeasterly line of said Tract No. 13561 to the southeasterly corner of Lot 13 of said Tract No. 13561; thence westerly along the southerly line of said Lot 13 and the westerly prolongation thereof to the centerline of Adler Drive as shown on said map of Tract No. 13561; thence northerly and northwesterly along said centerline to the southwesterly prolongation of the northwesterly line of

said Lot 11; thence northeasterly in a direct line to the point of beginning.

Section 4. That pursuant to a consent in writing on file with the City Clerk and signed by the owners of said real property agreeing to the taxing of said real property by the City of Whittier, the real property and territory annexed herein shall hereinafter be taxed to pay its portion of any indebtedness or liability of the City of Whittier contracted prior to and existing at the time this annexation is completed and becomes effective.

Section 5. The City Clerk shall certify to the adoption of this Ordinance and cause the same to be published once in The Whittier News, a daily newspaper published and circulated in the City of Whittier, California. The City Clerk is further authorized and directed to file a certified copy of this Ordinance with the Secretary of State of the State of California.

APPROVED AND ADOPTED this ~~10th~~ 9th day of December, 1958.

Don B. Vaupel
Mayor

ATTEST: Guy N. Dixon
City Clerk

CITY OF WHITTIER)
) SS
STATE OF CALIFORNIA)

I, Guy N. Dixon, City Clerk in and for the City of Whittier, California, hereby certify that the above and foregoing is a true and correct copy of Ordinance No. 1415, adopted by the City Council of the City of Whittier in regular session, Tuesday, the 9th day of December, 1958, and that same was passed by the following vote:

Ayes: L. H. Crofoot, R. C. Morris, A. C. Newsom, C. G. Sword, D. B. Vaupel.

Noes: None.

Absent: None.

Witness my hand and the official seal of the City of Whittier this 10th day of December, 1958.

Guy N. Dixon
City Clerk

Published according to law: December 19, 1958.

A F F I D A V I T R E G A R D I N G

A N N E X A T I O N

OF UNINHABITED TERRITORY TO THE CITY OF WHITTIER

STATE OF CALIFORNIA)
)
CITY OF WHITTIER) SS
)
COUNTY OF LOS ANGELES)

GUY N. DIXON, being first duly sworn deposes and says: that he is the City Clerk of the City of Whittier, a municipal corporation, and as such City Clerk, makes this affidavit pursuant to Chapter 472 of the 1939 Statutes of California and Act 5162 Deerings General Laws; that on the 21st day of October 1958, EDWARD D. CARPENTER, STELLA MAY CARPENTER, ROSEMARY N. REDD, ROBERT L. REDD, CARL EDWARD VOLL, JR., MARGARET ANN VOLL and C. E. THOMPSON.

owners of certain real property contigueous to the City of Whittier and described in Ordinance No. 1415 filed a petition to have the said real property annexed to the City of Whittier; that thereafter certain proceedings were had by the City Council of the City of Whittier and Ordinance No. 1415 of the City of Whittier was duly and regularly adopted annexing the said real property to the City of Whittier; that all requirements of the laws pertaining to the annexing of said property and all requirements of the laws pertaining to the proceedings leading up to the annexing of said real property have been fully completed and complied with and said property has been annexed to the City of Whittier.

Dated at Whittier this 17th day of December 1958.

Guy N. Dixon
City Clerk and Clerk of the City Council of the City of Whittier.

Subscribed and sworn to before me this 17 day of December, 1958.

Dorothy Gay Hann
Notary Public

My Commission Expires February 28, 1960

RESOLUTION NO. 3076

A RESOLUTION OF THE CITY COUNCIL OF THE CITY OF WHITTIER, COUNTY OF LOS ANGELES, STATE OF CALIFORNIA, PROPOSING TO ANNEX CERTAIN UNINCORPORATED AND UNINHABITED TERRITORY OF THE COUNTY OF LOS ANGELES TO THE CITY OF WHITTIER TO BE KNOWN AND DESIGNATED AS "ANNEX NO. 14, 1958."

WHEREAS, a Petition signed and executed by EDWARD D. CARPENTER, STELLA MAY CARPENTER, ROSEMARY N. REDD, ROBERT L. REDD, CARL EDWARD VOLL, JR., MARGARET ANNA VOLL, C. E. THOMPSON, Petitioners, was duly filed with the City Council of the City of Whittier, on the 21st day of October, 1958 requesting that the City of Whittier take such steps as shall be necessary and proper to annex the hereinafter described uninhabited territory to the City of Whittier, and

WHEREAS, the Petitioners are the sole owners of all that certain land requested to be annexed to the City of Whittier, and

WHEREAS, it appears that the land proposed to be annexed is contiguous to and adjoins the property of the City of Whittier, and is enclosed in one common boundary line;

NOW, THEREFORE, BE IT RESOLVED, by the City Council of the City of Whittier that it is the intention of the said City Council to annex to the City of Whittier, the following described uninhabited territory:

Those portions of the County of Los Angeles, State of California, described as follows:

Beginning at the northeasterly corner of Lot 11 of Tract No. 13561 as per map recorded in Book 278, Pages 30 and 31 of Maps in the office of the Recorder of said County; thence southeasterly along the northeasterly line of said Tract No. 13561 to the southeasterly corner of Lot 13 of said Tract No. 13561; thence westerly along the southerly line of said Lot 13 and the westerly prolongation thereof to the centerline of Adler Drive as shown on said map of Tract No. 13561; thence northerly and northwesterly along said centerline to the southwesterly prolongation of the northwesterly line of said Lot 11; thence northeasterly in a direct line to the point of beginning.

BE IT FURTHER RESOLVED, that any person owning real property within the above described territory having objections to the proposed annexation may appear before the said City Council of the City of Whittier and show cause why such territory should not be so annexed, on the 25th day of November, 1958, at the Council Chambers of the City of Whittier at the hour of 7:30 P.M., said objectors before the hour set for hearing shall file with the City Clerk of the City of Whittier, a written protest against the proposed annexation stating the name or names of the owner or owners of the property affected thereby, and the description and area of such property in general terms.

BE IT FURTHER RESOLVED, that the City Clerk of the City of Whittier, be instructed to publish a copy of this Resolution once a week for two successive weeks in the Whittier News, a newspaper of general circulation in the City of Whittier, and the Los Angeles Daily Journal, a newspaper of countywide circulation.

APPROVED AND ADOPTED this 21st day of October, 1958.

Don B. Vaupel
Mayor

ATTEST: Guy N. Dixon
City Clerk

CITY OF WHITTIER)
) SS
STATE OF CALIFORNIA)

I, Guy N. Dixon, City Clerk in and for the City of Whittier, California, hereby certify that the above and foregoing is a true and correct copy of Resolution No. 3076, adopted by the City Council of the City of Whittier, in regular session, Tuesday, the 21st day of October, 1958, and that same was passed by the following vote:

Ayes: L. H. Crofoot, R. C. Morris, A. C. Newsom, C. G. Sword, D. B. Vaupel.

Noes: None.

Absent: None.

Witness my hand and the official seal of the City of Whittier this 22nd day of October, 1958.

Guy N. Dixon,
City Clerk

Published according to Law: Whittier News ..... Oct. 27th & Nov. 3rd, 1958
L. A. Daily Journal ..... Oct. 27th & Nov. 3rd, 1958