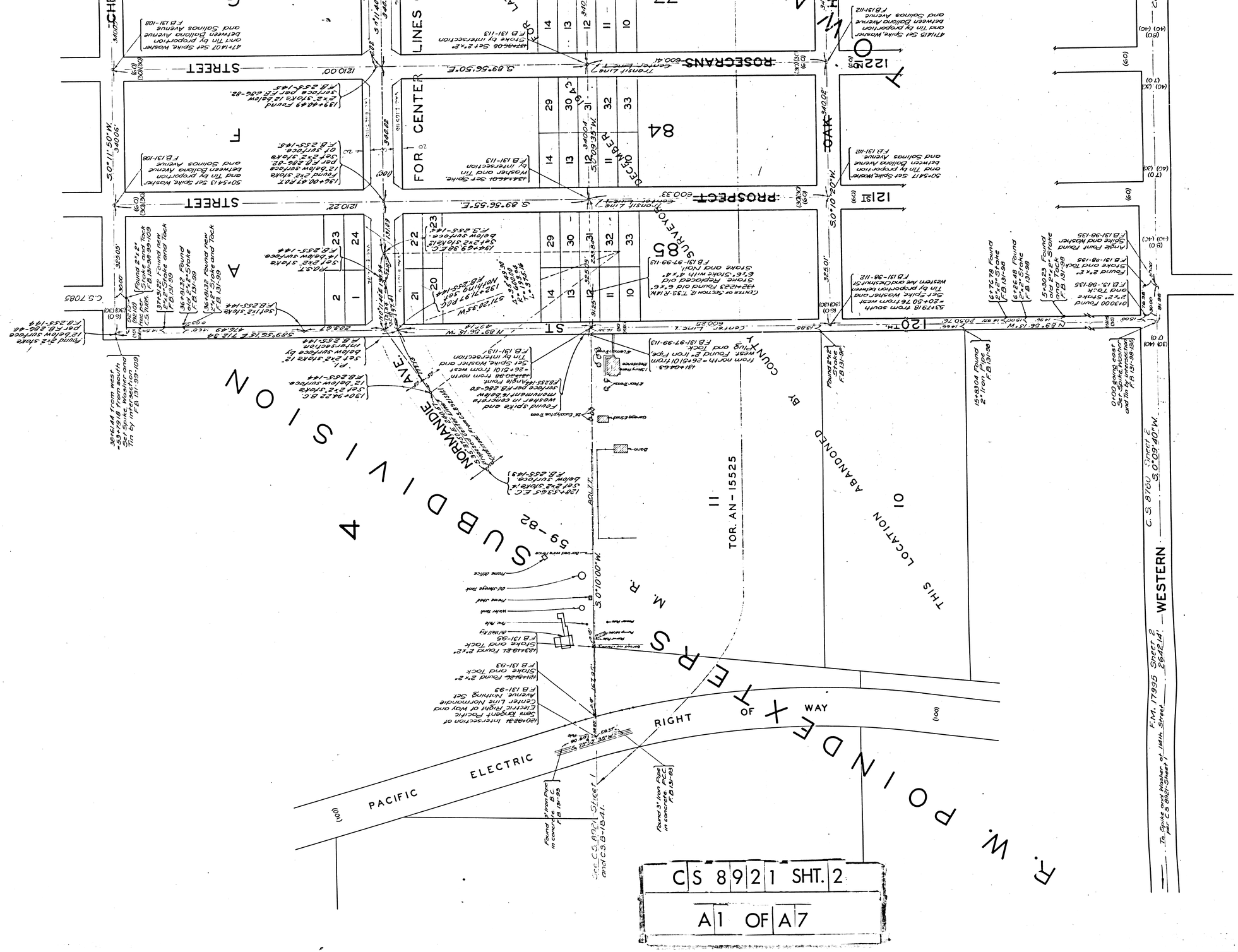
SUBDIVISION
4
NORMANDIE AVE.
59-82
TOR. AN-15525
II
OF
LOCATION
THIS
ABANDONED
BY
COUNTY
R. W. POINDEXTER
OF WAY
RIGHT
ELECTRIC
PACIFIC
FOR CENTER LINES
ROSECRANS
PROSPECT
DECOMBER
OAK
STREET
ST
120th
121st
122nd
84
85
SURVEYOR
A
F
WESTERN
C.S. 8700
C.S. 7085
F.M. 17995 Sheet 2
Sheet 1
26421d.
Tie Spike and Washer at 14th Street per C.S. 8921-Sheet 1
Sec. C.S. 8921-Sheet 1 and C.S. 13-1841.
C S 8921 SHT. 2
A1 OF A7

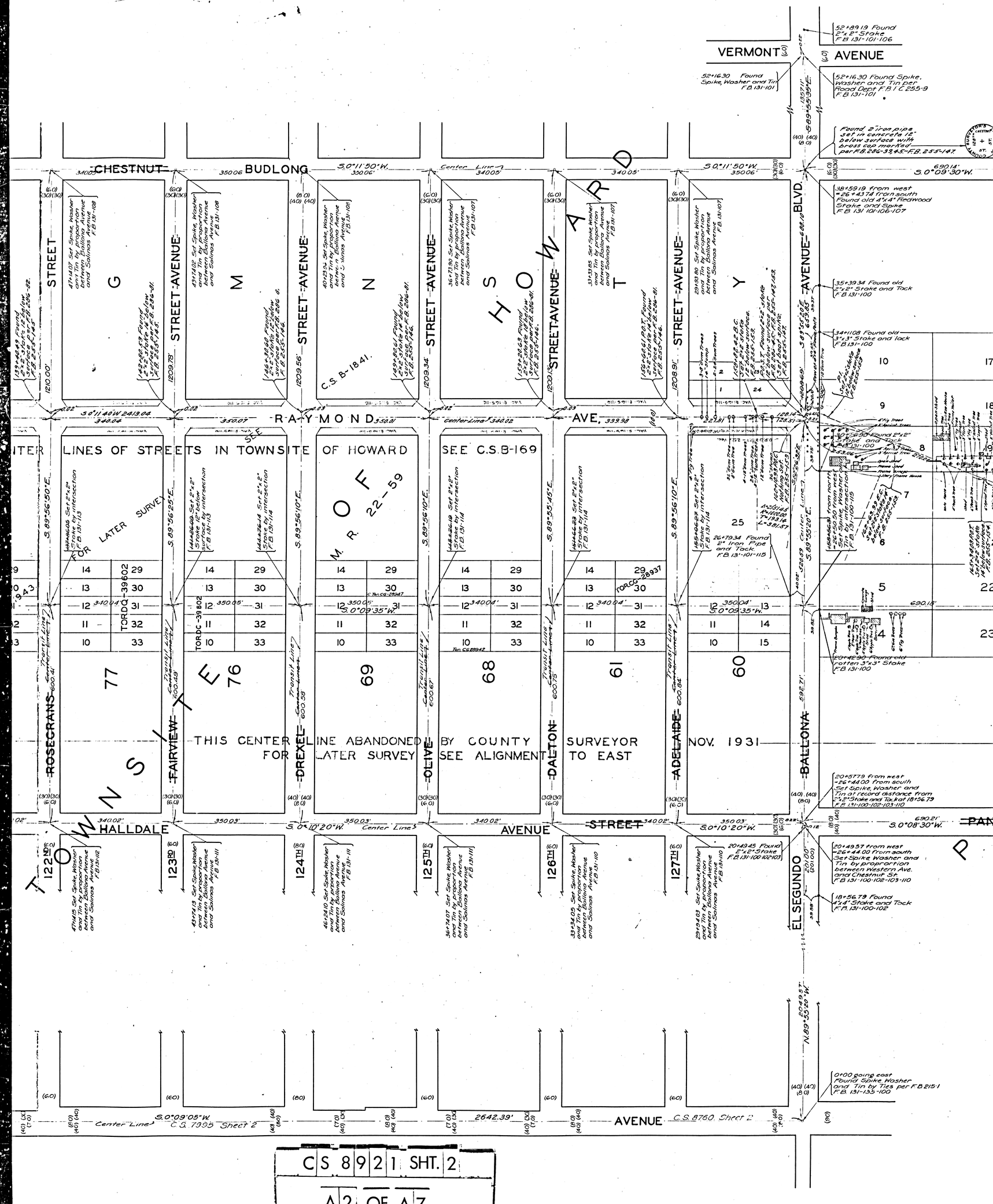

CS 8921 SHT. 2

A2 OF A7

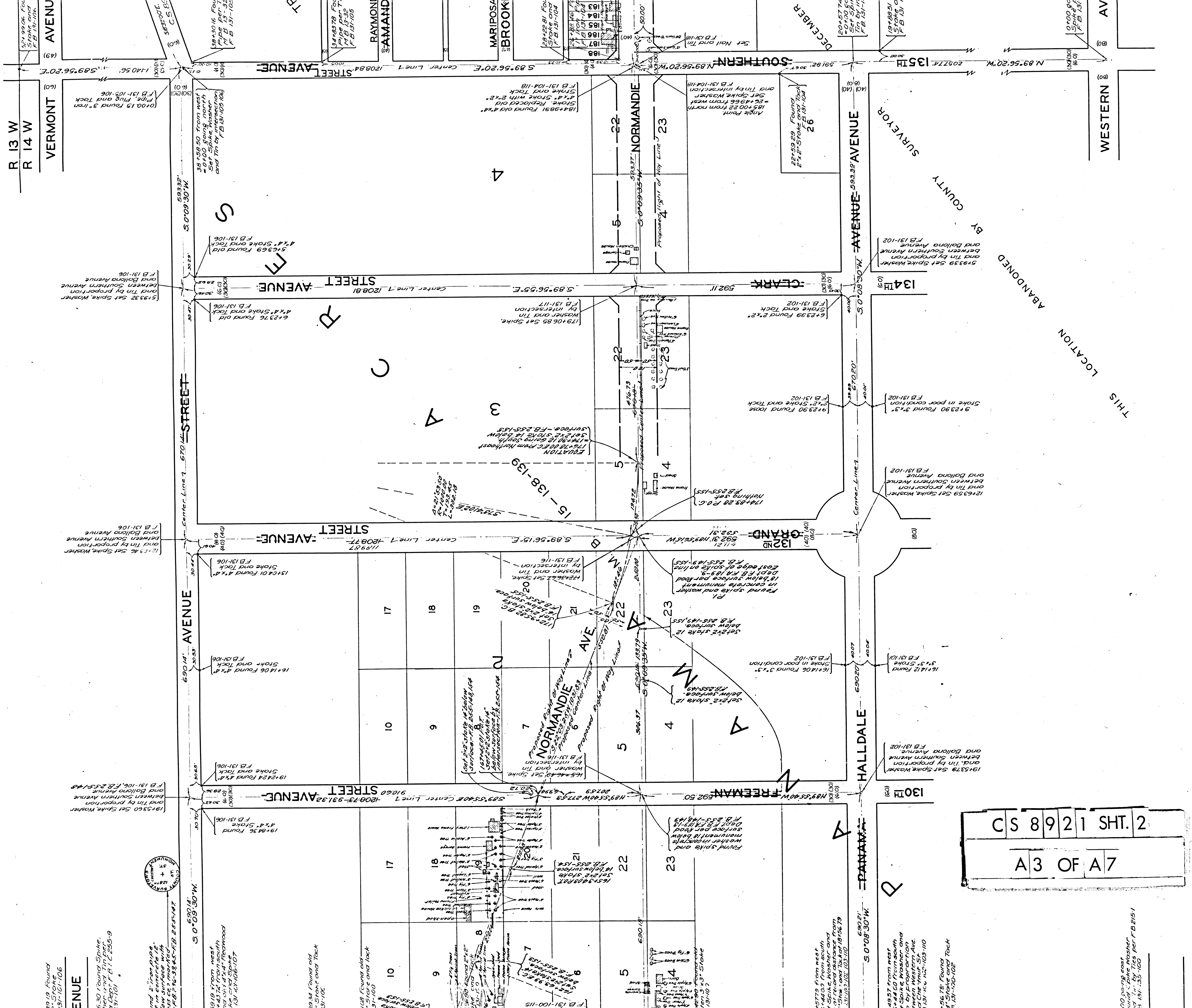

R 13 W
R 14 W
VERMONT AVENUE
SOUTHERN AVENUE
135TH STREET
WESTERN AVENUE
134TH STREET
CLARK AVENUE
132ND STREET
GRAND AVENUE
130TH STREET
FREEMAN AVENUE
NORMANDIE
NORMANDIE AVE.
HALLDALE AVENUE
PANAMA
DECEMBER
MARIPOSA
BROOK
RAYMOND
AMAND
STREET
AVENUE
S 89°56'20"E
N 89°56'20"W
S 89°56'55"E
S 89°56'15"E
S 0°09'30"W
S 0°08'30"W
Center Line
Proposed Center Line
Proposed Right of Way Line
EQUATION
174+83.28 P.O.C.
Δ=21°53'50"
R=1000.00
T=193.45
L=382.18
S78°41'02"E
15-138-139
THIS LOCATION ABANDONED BY COUNTY SURVEYOR
COUNTY SURVEYOR'S MONUMENT 128TH ST. + CHESTNUT ST.
CS 8921 SHT. 2
A3 OF A7

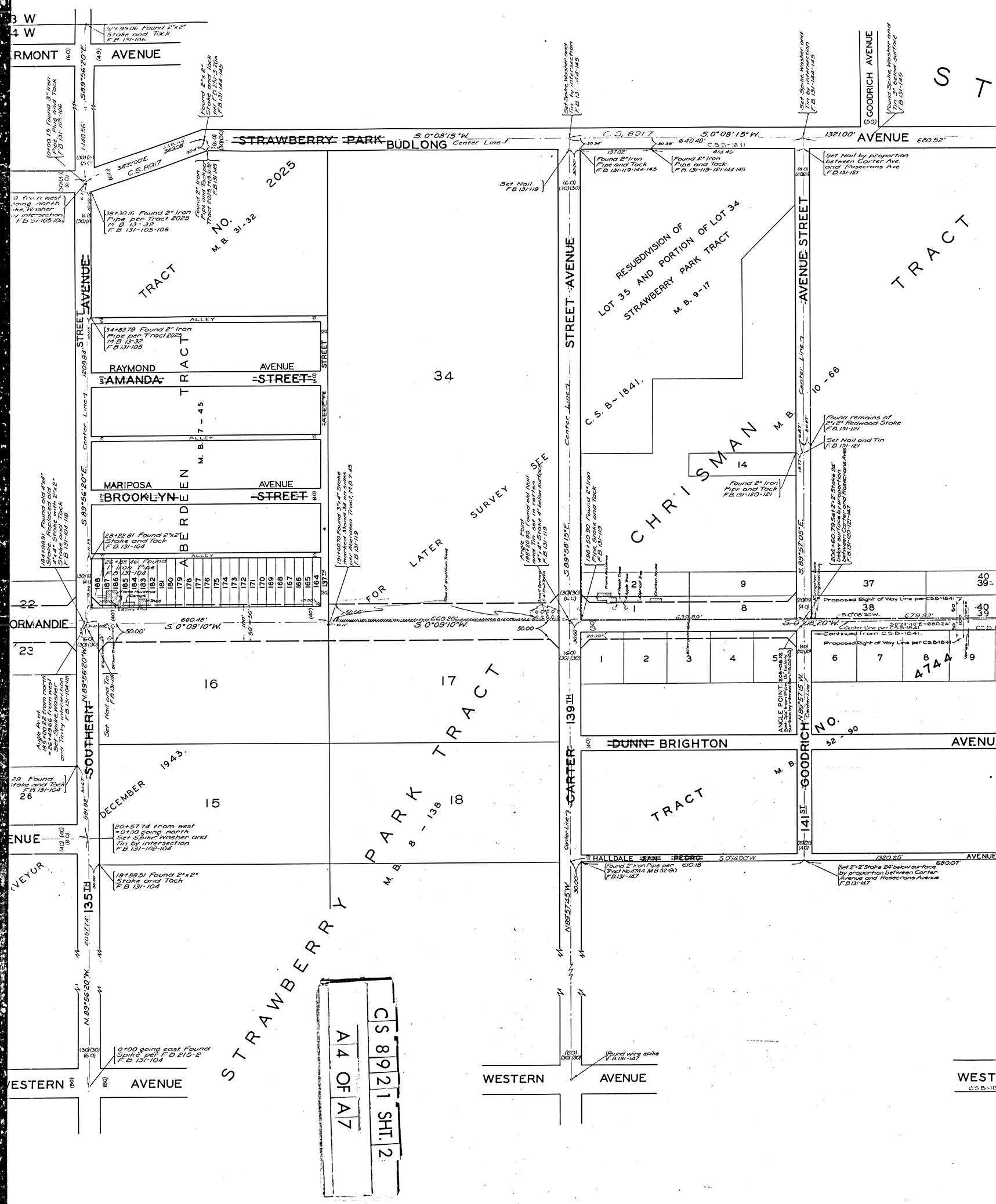
STRAWBERRY PARK TRACT
M. B. 8 - 138
RESUBDIVISION OF LOT 35 AND PORTION OF LOT 34 STRAWBERRY PARK TRACT
M. B. 9 - 17
C.S. B-1841.
CHRISMAN
M. B. 10 - 66
BERDEEN TRACT
M. B. 7 - 45
TRACT NO. 2025
M. B. 31 - 32
LATER FOR SEE SURVEY
DECEMBER 1943.
STREET
AVENUE
GOODRICH AVENUE
SOUTHERN AVENUE
CARTER AVENUE
139TH
141ST
135TH
WESTERN AVENUE
ORMANDIE
HALLDALE
BUDLONG
AMANDA
BROOKLYN
MARIPOSA
RAYMOND
DUNN
BRIGHTON
ALLEY
Proposed Right of Way Line per C.S.B-1841
Continued From C.S.B-1841
Center Line per C.S.B-1841
CS 8921 SHT. 2
A4 OF A7

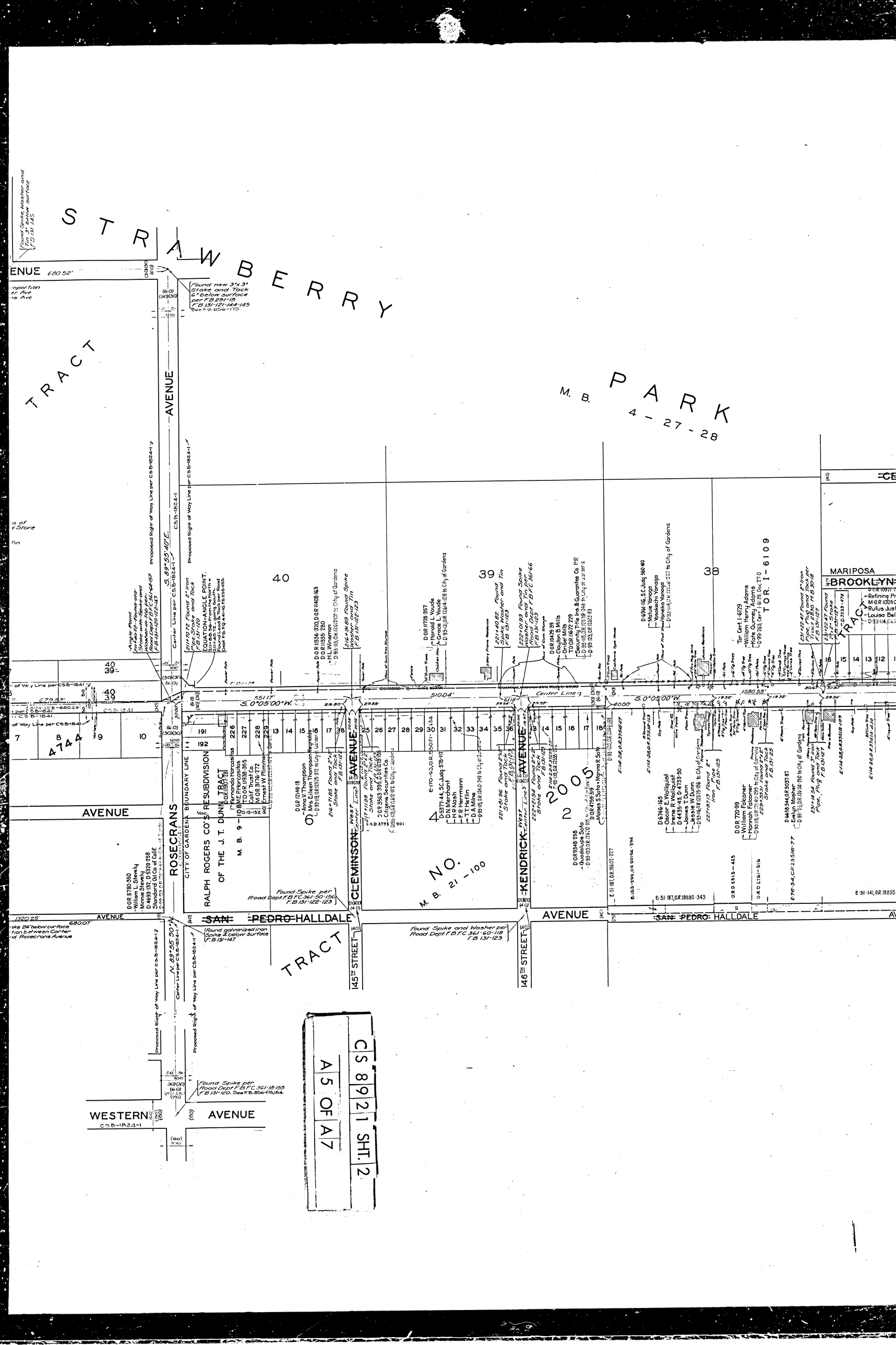
STRAWBERRY
PARK
M. B. 4 - 27 - 28
TRACT
AVENUE
ROSECRANS
AVENUE
CITY OF GARDENA BOUNDARY LINE
RALPH ROGERS CO'S RESUBDIVISION OF THE J. T. DUNN TRACT
M. B. 9 - 108
CLEMINSON AVENUE
KENDRICK AVENUE
NO. M. B. 21 - 100
SAN PEDRO HALLDALE AVENUE
145TH STREET
146TH STREET
WESTERN AVENUE
MARIPOSA
BROOKLYN
T.O.R. I - 6109
CS 8921 SHT. 2
A 5 OF A 7

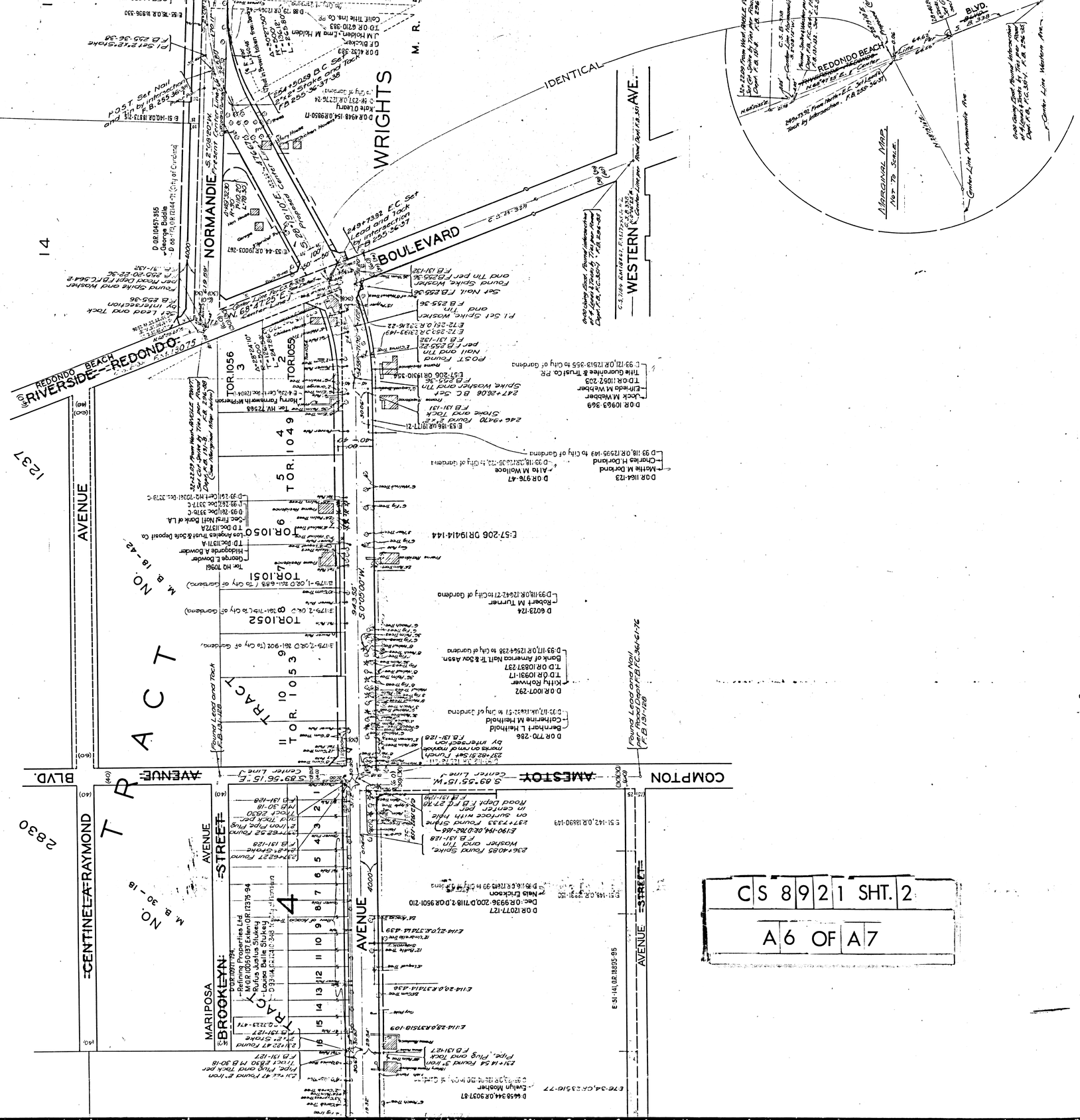

CS 8921 SHT. 2

A6 OF A7

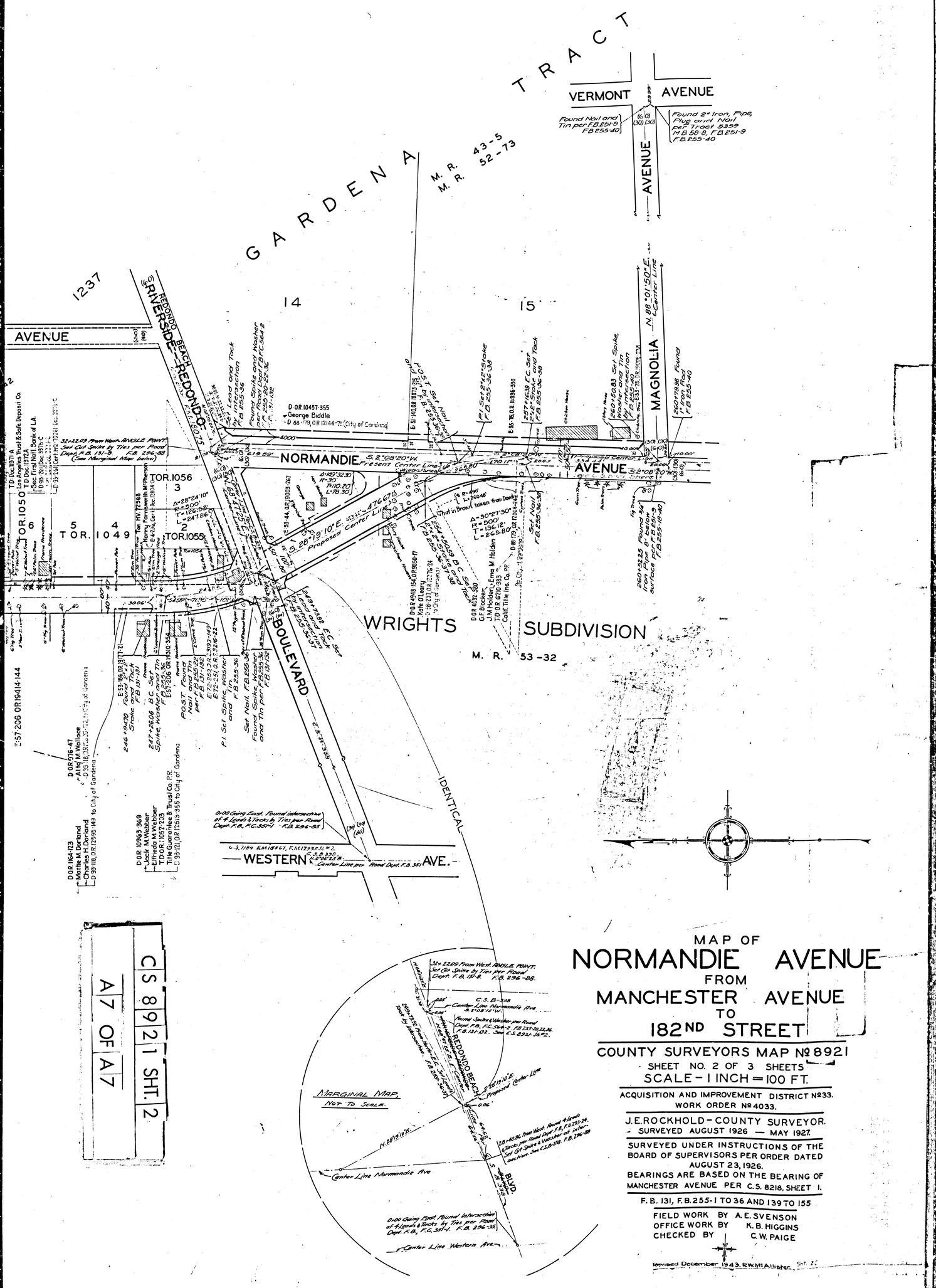

CS 8921 SHT. 2

A7 OF A7

MAP OF NORMANDIE AVENUE FROM MANCHESTER AVENUE TO 182ND STREET

COUNTY SURVEYORS MAP № 8921

SHEET NO. 2 OF 3 SHEETS

SCALE - 1 INCH = 100 FT.

ACQUISITION AND IMPROVEMENT DISTRICT № 33.
WORK ORDER № 4033.

J.E. ROCKHOLD - COUNTY SURVEYOR.
SURVEYED AUGUST 1926 — MAY 1927.

SURVEYED UNDER INSTRUCTIONS OF THE BOARD OF SUPERVISORS PER ORDER DATED AUGUST 23, 1926.

BEARINGS ARE BASED ON THE BEARING OF MANCHESTER AVENUE PER C.S. 8218, SHEET 1.

F.B. 131, F.B. 255-1 TO 36 AND 139 TO 155

FIELD WORK BY A.E. SVENSON
OFFICE WORK BY K.B. HIGGINS
CHECKED BY C.W. PAIGE

Revised December 1943, R.W. McAllister