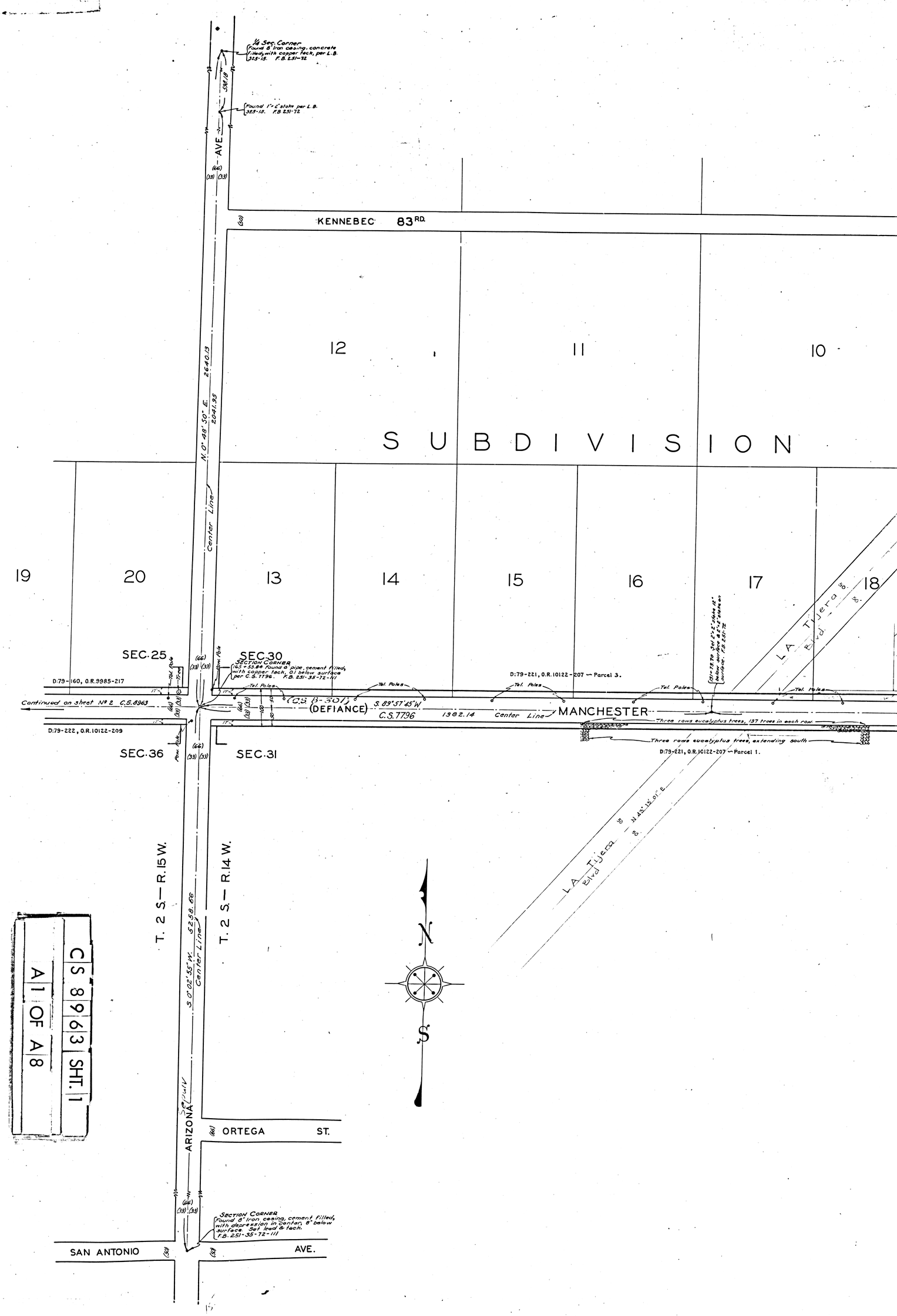
1/4 Sec. Corner
Found 6" Iron casing, concrete filled, with copper tack, per L.B. 323-13. F.B. 251-72
Found 1" c'stake per L.B. 323-13. F.B. 251-72
581.19
AVE.
KENNEBEC 83RD.
N. 0° 48' 50" E.
2640.13
2041.35
Center Line
12
11
10
S U B D I V I S I O N
19
20
13
14
15
16
17
18
SEC. 25
SEC. 30
SECTION CORNER
Iron Pipe
Tel. Poles
D:79-160, O.R.9985-217
D:79-221, O.R.10122-207 — Parcel 3.
Continued on sheet No 2 C.S.8963
(C.S. 13-301)
(DEFIANCE)
S. 89° 57' 45" W
C.S.7796
1382.14
Center Line
MANCHESTER
Three rows eucalyptus trees, 137 trees in each row.
D:79-222, O.R.10122-209
SEC. 36
SEC. 31
Three rows eucalyptus trees, extending south
D:79-221, O.R.10122-207 — Parcel 1.
L.A. Tijera Blvd.
N 42° 12' 01" E
T. 2 S. — R. 15 W.
T. 2 S. — R. 14 W.
S 0° 02' 55" W.
2358.86
Center Line
N
S
ARIZONA
ORTEGA ST.
SAN ANTONIO AVE.
SECTION CORNER
Found 2" Iron casing, cement filled, with depression in center, 8" below surface. Set bed & tack. F.B. 251-35-72-111
CS 8963 SHT. 1
A1 OF A8

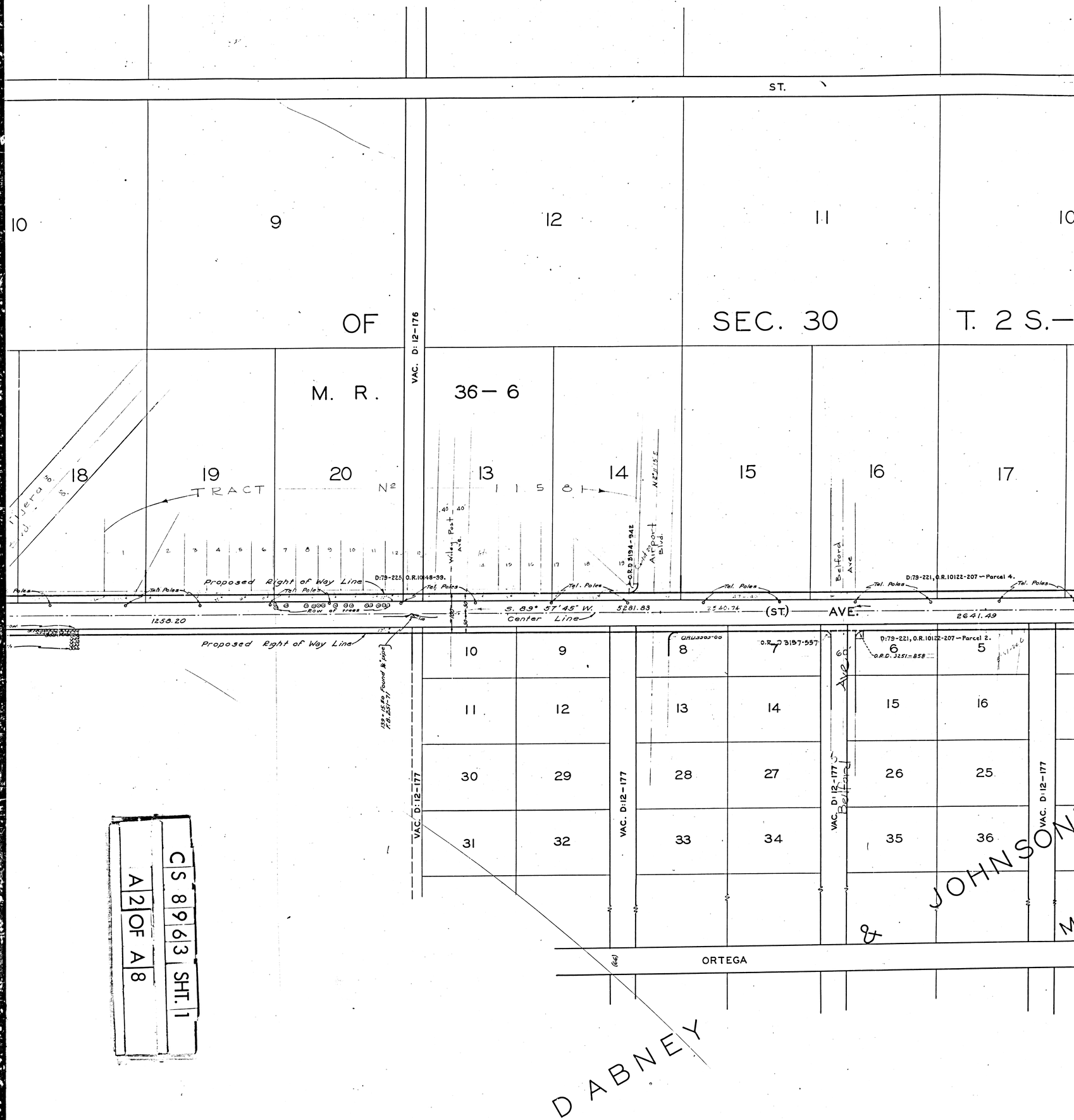
ST.
10
9
12
11
10
OF
SEC. 30
T. 2 S.—
M. R.
36—6
VAC. D:12-176
18
19
20
13
14
15
16
17
TRACT
No
1 1 5 8 1
Wilson Ave.
O.R.D. 3194-942
Airport Blvd.
Belford Ave.
Proposed Right of Way Line
D:79-225, O.R.10148-99.
D:79-221, O.R.10122-207 — Parcel 4.
Tel. Poles
Row of Trees
S. 89° 57' 45" W.
5281.83
Center Line
(ST.) AVE.
2641.49
1258.20
Proposed Right of Way Line
139+58.6 Found 1" Pipe
F.B. 251-71
10
9
8
7
6
5
11
12
13
14
15
16
30
29
28
27
26
25
31
32
33
34
35
36
VAC. D:12-177
Belford Ave.
D:79-221, O.R.10122-207 — Parcel 2.
O.R.D. 3251-858
O.R. 3197-557
JOHNSON
&
ORTEGA
(66)
DABNEY
CS 89 63 SHT. 1
A 2 OF A 8

CS 8963 SHT. 1
A3 OF A8
T. 2 S.– R.14 W.
TOLAND AVENUE
KENNEBEC 83RD
MANCHESTER BLVD.
(DEFIANCE)–MANCHESTER
REDONDO BRANCH
STATE AVENUE
NADEAU AVE.
OSAGE AVE.
ISIS AVE.
JUDAH
PARK
OSAGE PORTAL AVE.
ARBOR VITAE ST.
RUTLAND ST.
ST.
ROSS SUB.
JOHNSON'S SUB.
M.R. 36–2
VAC. D:12-176
VAC. D:12-177
VAC. D:56-39
C.S.B-109
C.S.8854
C.S.B-3011
C.S.7796
Boundary Line City of Inglewood
Westerly Boundary City of Inglewood
Easterly Boundary City of Los Angeles
Proposed Right of Way Line
Center Line
N. 89° 58' 10" E. 524.05
N. 89° 56' 10" E. 528.11
N. 0° 24' 20" E.
N. 0° 43' 35" E. 1320.81
S. 0° 03' 05" E. 1317.68
S. 0° 02' 25" E. 2635.44
S. 0° 02' 50" E. 2635.63
S. 89° 57' 30" W. 1480.82
1048.60
2641.49
1557.97
Found 3" Iron pipe with brass cap, per C.S. 8162 F.B. 251-131-135
Found cut spike in concrete on sewer. F.B. 251-131-135
Set 2"x2" stake by intersection, 3" below surface. F.B. 251-131
Set nail & tin F.B. 251-70
Found old 2"x2" stake F.B. 251-129
Found old 3"x4" stake & nail F.B. 251-70-129
Found 3"x3" stake F.B. 251-129
Found cut spike F.B. 251-69-129
Set cut spike, washer & tin by intersection. F.B. 251-69-121
Set spike, washer & tin by proportion between Judah Ave. & Freeman Ave. F.B. 251-129
One story frame house
1 story Stucco Dwelling
Concrete Drive
Concrete Walk
Tel. Poles
Pow. Pole

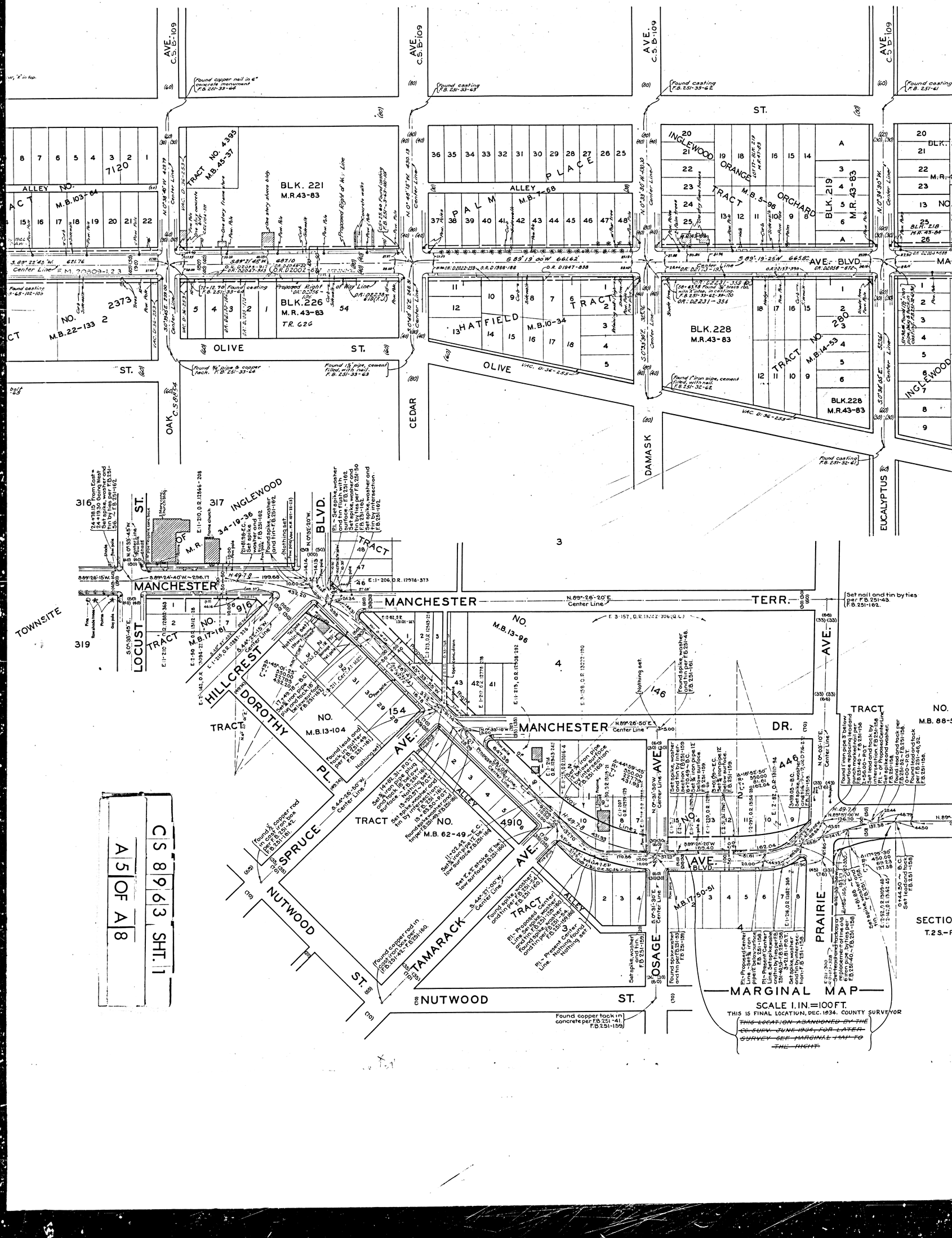
MARGINAL MAP
SCALE 1.IN.=100FT.
THIS IS FINAL LOCATION, DEC. 1934. COUNTY SURVEYOR
THIS LOCATION ABANDONED BY THE CO. SURV. JUNE 1934, FOR LATER SURVEY SEE MARGINAL MAP TO THE RIGHT
CS 8963 SHT. 1
A 5 OF A 8
TOWNSITE OF M.R.
MANCHESTER BLVD.
MANCHESTER TERR.
MANCHESTER DR.
HILLCREST
DOROTHY PL.
LOCUST
SPRUCE
NUTWOOD
TAMARACK
OSAGE
PRAIRIE
OLIVE ST.
HATFIELD
PALM PLACE
INGLEWOOD ORANGE ORCHARD
BLK. 221 M.R.43-83
BLK. 226 M.R.43-83
BLK. 228 M.R.43-83
BLK. 219 M.R.43-83
BLK. 218 M.R.43-84
TRACT NO. 4395 M.B.45-37
TRACT NO. 2373 M.B.22-133
TRACT NO. 916 M.B.17-161
TRACT NO. 154 M.B.13-104
TRACT NO. 4910 M.B.62-49
TRACT NO. 446 M.B.13-96
TRACT NO. 280 M.B.14-53
TRACT NO. 7120 M.B.103-64
TRACT NO. 88-5
OAK
CEDER
DAMASK
EUCALYPTUS
SECTION T.2S.-R

CS 8963 SHT. 1
A4 OF A8
TOLAND AVENUE
ARBOR VITAE
FREEMAN
GLASGOW
HINDRY
MANCHESTER
NECTARINE ST.
OLIVE
QUEEN
ASH
LOCUST
TOWNSITE
TOPEKA
ATCHISON
REDONDO
SUBDIVISION
TRACT
BLOODGOOD & BENNET
BLK.223
BLK.224
M.R.43-83
C.S.B-109
C.S.58854
C.S.8854
F.M. 1645
F.E. C.S.B-109
M.R.
W.R.

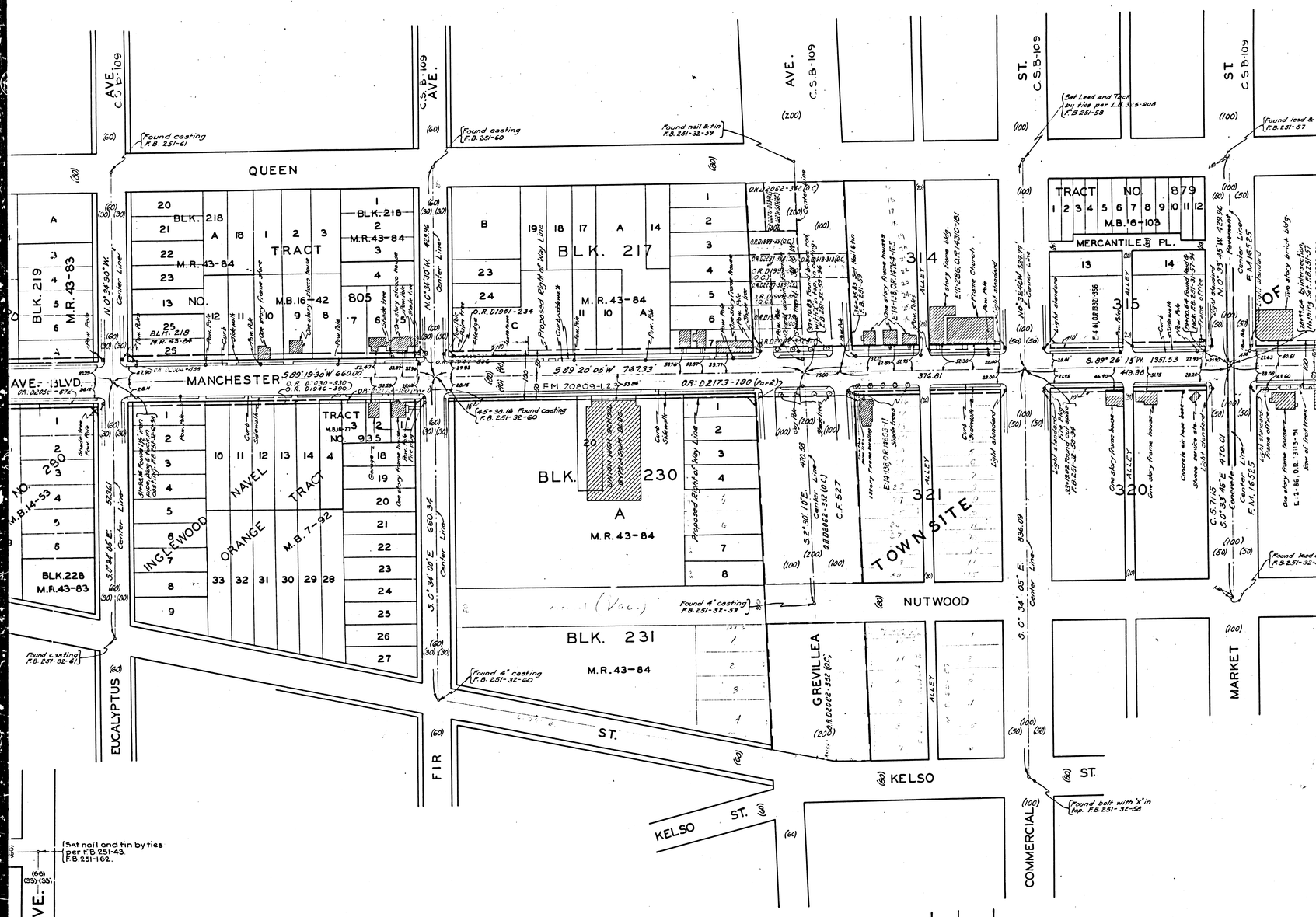
QUEEN
MANCHESTER
BLVD.
EUCALYPTUS
FIR
ST.
KELSO
ST.
NUTWOOD
MARKET
COMMERCIAL
ST.
MERCANTILE PL.
TRACT NO. 879
M.B. 16-103
BLK. 217
M.R. 43-84
BLK. 230
M.R. 43-84
BLK. 231
M.R. 43-84
BLK. 218
M.R. 43-84
BLK. 219
M.R. 43-83
BLK. 228
M.R. 43-83
TRACT NO. 805
M.B. 16-42
TRACT NO. 935
M.B. 16-10
INGLEWOOD
ORANGE
NAVEL
TRACT
M.B. 7-92
TOWNSITE
GREVILLEA
C.F. 527
C.S. 3116
F.M. 16525
Found casting F.B. 251-61
Found casting F.B. 251-60
Found nail & tin F.B. 251-32-59
Found casting F.B. 251-32-60
Found 4" casting F.B. 251-32-59
Found 4" casting F.B. 251-32-60
Found casting F.B. 251-32-61
Found bolt with 'X' in top. F.B. 251-32-58
Set Lead and Tack by ties per L.R. 31.8-208 F.B. 251-58
Found lead & F.B. 251-57
Set nail and tin by ties per F.B. 251-43. F.B. 251-162.
Found wire spike with punch mark. F.B. 251-40, 46.
Found 1" iron pipe 3" below surface replacing lead and punch marked coil per F.B. 251-158
Found lead and tack by intersection F.B. 251-158
Found lead and tack by intersection F.B. 251-158
Found 1" iron pipe 3" below surface replacing lead and punch marked coil per F.B. 251-158
Found lead and tack per F.B. 251-46, 52.
Found lead and tack per F.B. 251-158.
TRACT NO. 7795
M.B. 88-51
N. 89°-57'-00" W.
2352.84
Center Line
PRAIRIE
AVE.
SECTION 34
T.2S.-R.14W.
MANCHESTER
AVE.
TRACT
OSAGE
M.B. 17-50-51
446
NO.
PRAIRIE
AVE.
SECTION 34 T.2S.-R.14W.
MARGINAL MAP
SCALE-1"=60'
THIS LOCATION ABANDONED BY COUNTY SURVEYOR, DEC. 1934. FOR ADOPTED LOCATION SEE MARGINAL MAP TO LEFT.
CS 89613 SHT. 1
A 6 OF A 8

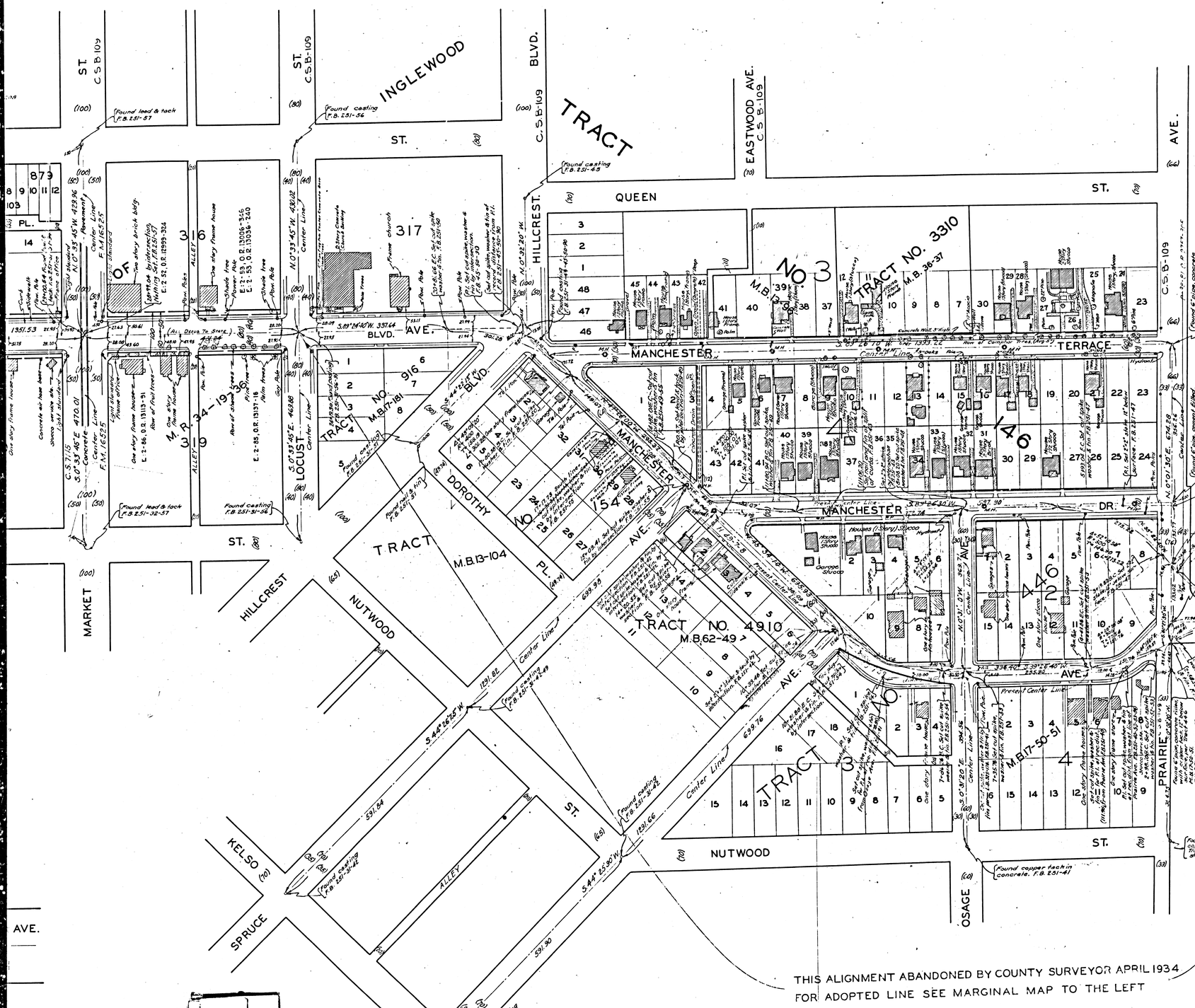

CS 8963 SHT. 1

A7 OF A8

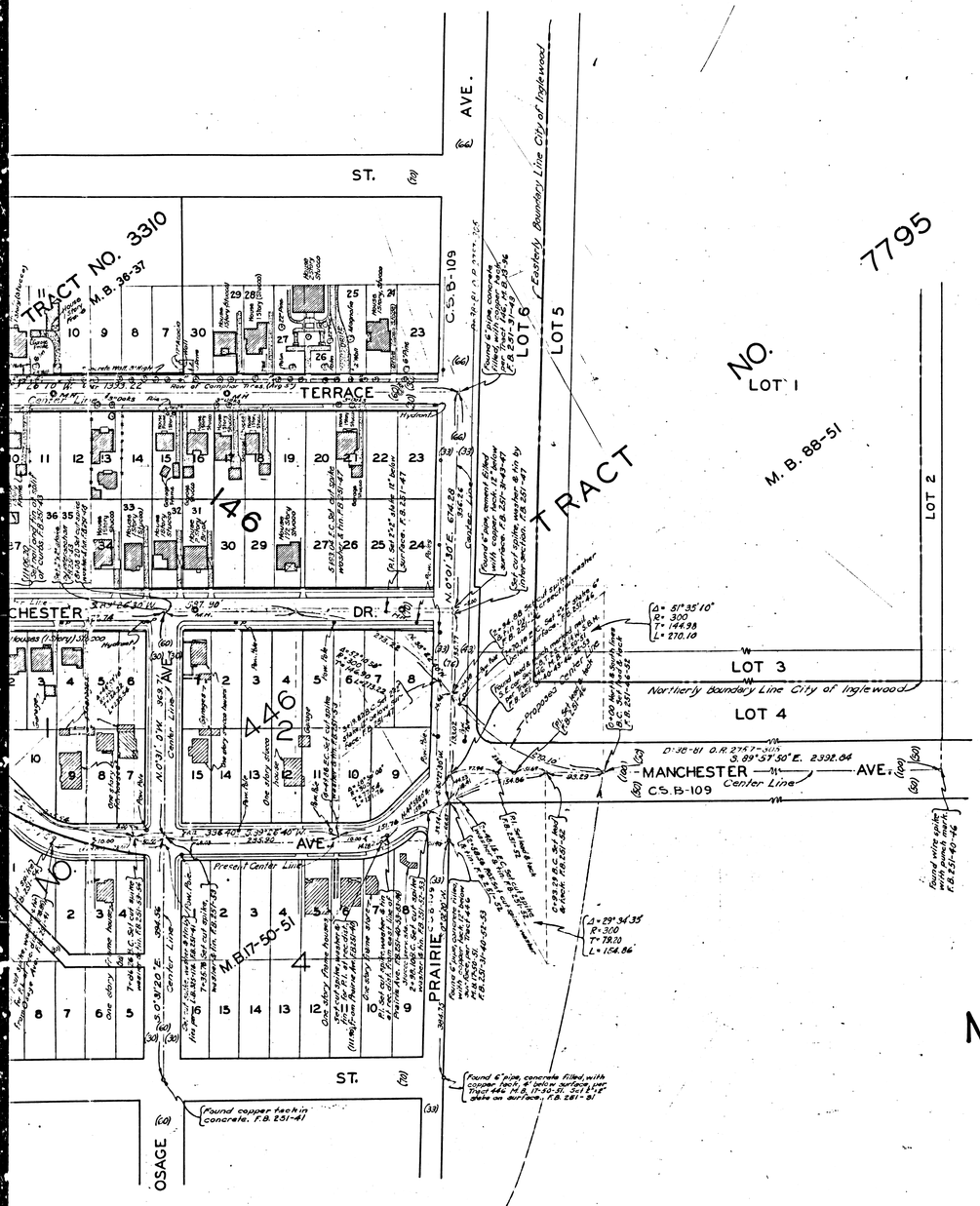

...MENT ABANDONED BY COUNTY SURVEYOR APRIL 1934
...ED LINE SEE MARGINAL MAP TO THE LEFT



MAP OF

MANCHESTER AVENUE

FROM

PRAIRIE AVENUE

TO

PERSHING DRIVE

COUNTY SURVEYORS MAP Nº 8963

SHEET NO. 1 OF 2 SHEETS

SCALE - 1 INCH = 100 FT.

ACQUISITION AND IMPROVEMENT DISTRICT Nº 50

WORK ORDER Nº 4050

J.E. ROCKHOLD - COUNTY SURVEYOR

SURVEYED MAY TO SEPT. 1927

SURVEYED UNDER INSTRUCTIONS OF THE BOARD OF SUPERVISORS PER ORDER DATED APRIL 11, 1927

BEARINGS ARE BASED ON THE BEARING OF EAST LINE PORT BALLONA PER C.S. 7796

F.B. 251-30-135

FIELD WORK BY A.W. VAN FLEET
OFFICE WORK BY..... F.A. WOOD
CHECKED BY..... D.M. FINLEY

Sht. 23
" 24

Defiance St. changed to Manchester Ave. - Ord. 61854.
Per. Manchester name established - O-49-129

CS 8963 SHT. 1
A 8 OF A 8