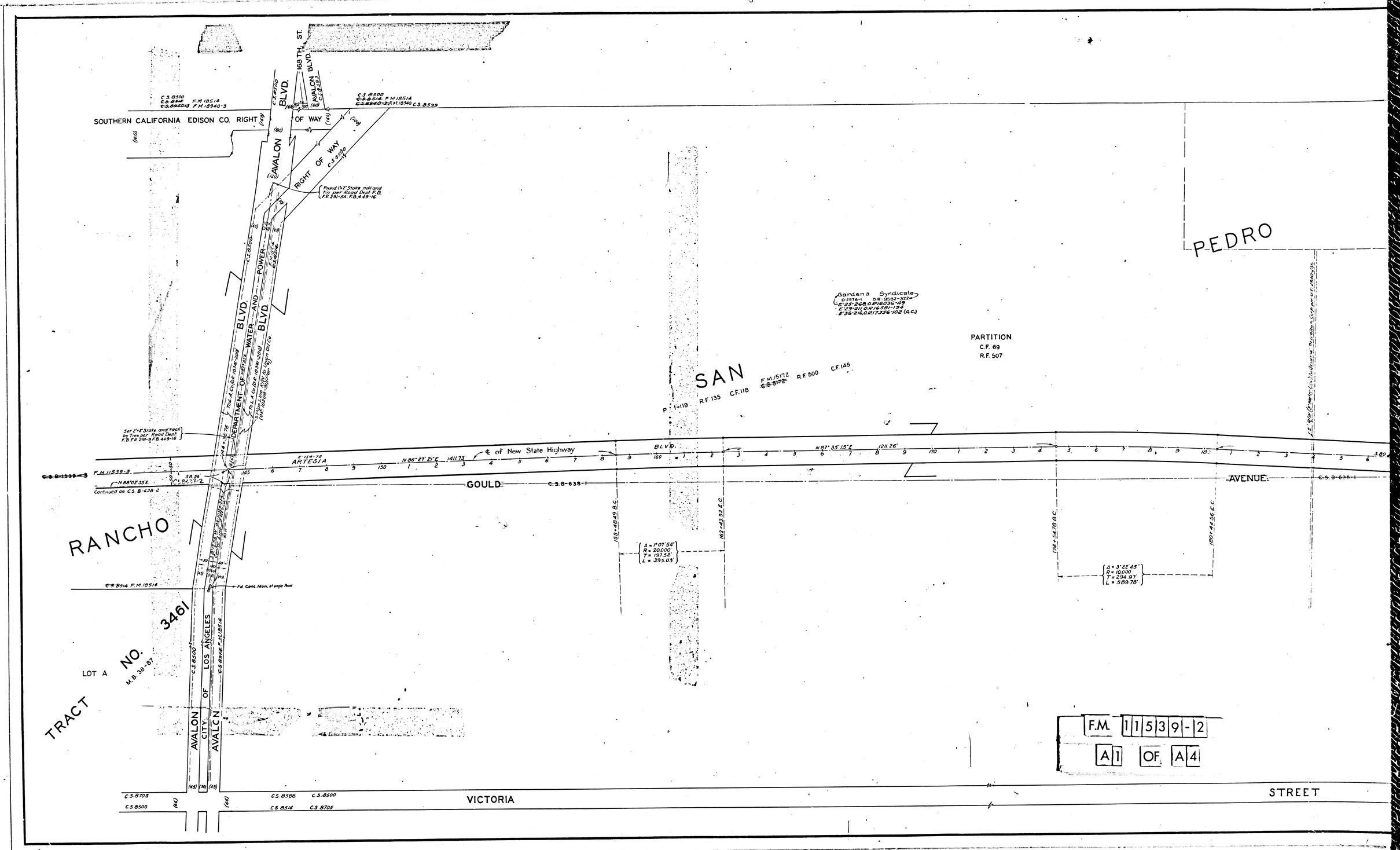
SOUTHERN CALIFORNIA EDISON CO. RIGHT OF WAY
AVALON BLVD.
168TH ST.
AVALON BLVD.
RIGHT OF WAY
Found 1"x2' Stake nail and Tin per Road Dept F.B. 23-54, F.B. 443-16
BLVD. WATER AND POWER BLVD
DEPARTMENT OF
Set 2"x2' Stake and tack by Ties per Road Dept F.B. F.R. 23-9, F.B. 443-16
ARTESIA
N 86°27'21"E 1411.73'
℄ of New State Highway
BLVD.
N 87°35'15"E 1211.26'
GOULD
AVENUE
Continued on C.S. B-638-2
RANCHO
SAN
PEDRO
Gardena Syndicate
PARTITION
C.F. 69
R.F. 507
R.F. 135
C.F. 118
R.F. 500
C.F. 145
Fd. Conc. Mon. at angle Point
3461
NO.
LOT A
TRACT
M.B. 38-87
AVALON CITY OF LOS ANGELES
VICTORIA
STREET
Δ = 1°07'54"
R = 20.000'
T = 197.32'
L = 395.03'
Δ = 3°22'45"
R = 10.000
T = 294.97
L = 589.78'
F.M. 115392
A1 OF A4

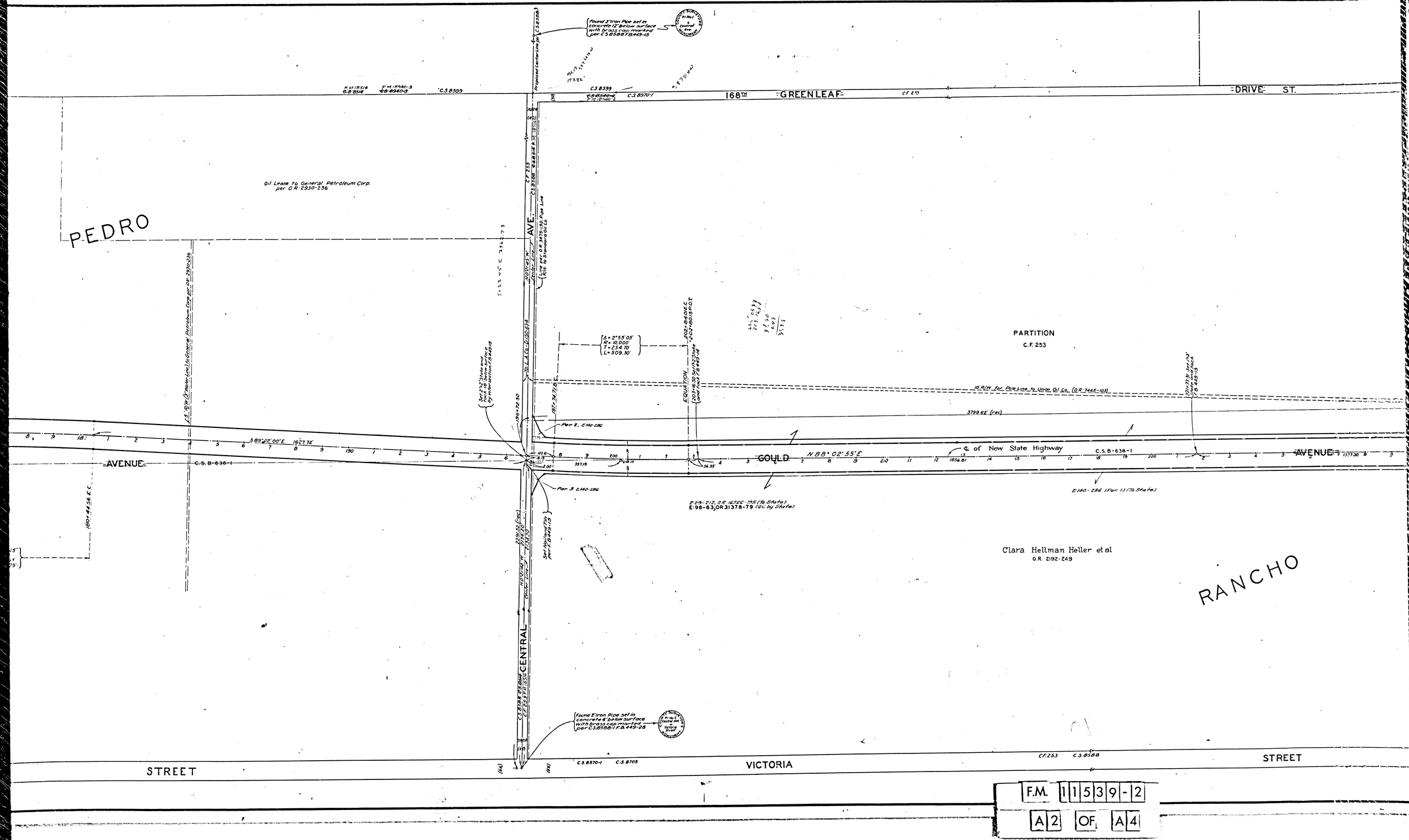
168TH
GREENLEAF
DRIVE
ST.
Oil Lease to General Petroleum Corp.
per O.R. 2930-236
PEDRO
AVE.
PARTITION
C.F. 253
GOULD
N 88° 02' 55" E
AVENUE
AVENUE
CENTRAL
STREET
VICTORIA
STREET
Clara Hellman Heller et al
O.R. 2192-249
RANCHO
10' R/W for Pole Line to Union Oil Co. (O.R. 7445-103)
3799.62' (rec)
℄ of New State Highway
C.S. B-638-1
Par 2, E140-286
Par 3 E140-286
E140-286 (Par 1) (To State)
Found 2" Iron Pipe set in concrete 12" below surface with brass cap marked per C.S. 8588 F.B. 449-13
Found 2" Iron Pipe set in concrete 6" below surface with brass cap marked per C.S. 8588-1 F.B. 449-28
Line per O.R. 3479-130 Pipe Line R/W to Standard Oil Co.
To L.A. Co. D-150-634
Proposed Center Line pr C.S. 8588
Δ = 2°55'05"
R = 10,000'
T = 254.70'
L = 509.30'
EQUATION
F.M. 11539-2
A2 OF A4

TRACT NO. 3789
M.B. 41-28

ACACIA ST.

COMPTON AVE.

GREENLEAF 168TH ST.

DRIVE

SOUTHERLY BOUNDARY LINE OF THE CITY OF COMPTON

ALLEY

PEDRO

SAN

PARTITION
C.F. 253
D:764-190

P.L.-119 R.F. 135 C.F. 118 F.M. 15172 C.S. 5172 R.F. 500 C.F. 145

WESTERLY LINE OF HELLMAN TRACT M.R. 32-41-42

10' R/W for Pole Line to Union Oil Co. (O.R. 7445-103)

℄ of New State Highway

AVENUE

GOULD

N 88°02'55" E

C.S.B-638-1

E.140-186, Par 4

E.143-113, Par 3

E.143-113, Par 1

E.143-113, Par 2

E.140-186, Par 5

E.143-113, Par 4

E.79-212, O.R. 16566-195 (To State)
E.96-63, OR 31378-79 (2C by State)

RANCHO

Clara Hellman Heller et al
O.R: 3062-222

WILMINGTON AVE.

Set Nail by ties per Road Dept. F.B. F.A. 121-44 F.B. 449-27

STREET

VICTORIA

STREET

F.M. 11539-2

A3 OF A4

DIST	COUNTY	ROUTE	SEC	TOTAL SHTS	SHT.
VII	LA	175	A	2	2

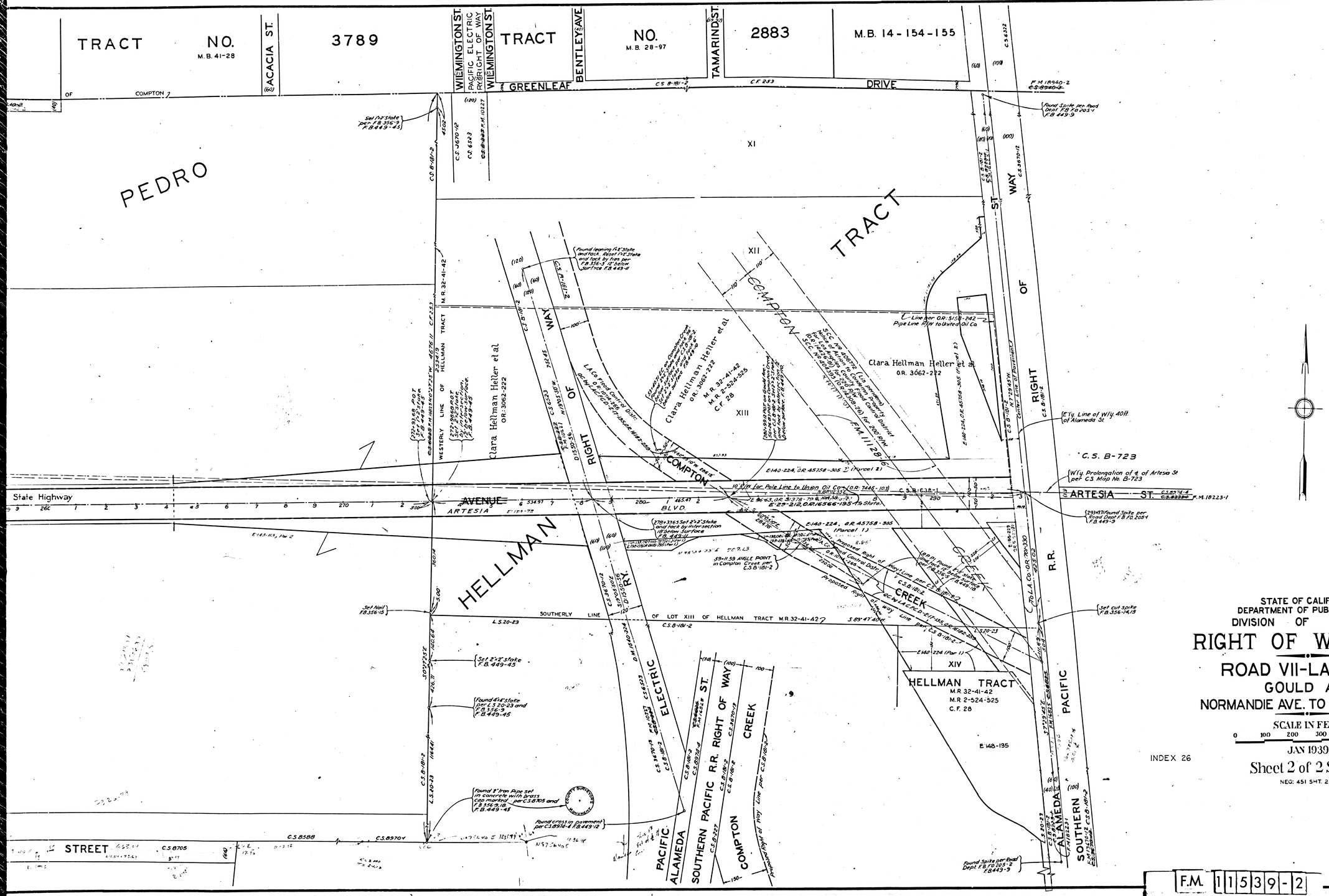

STATE OF CALIFORNIA
DEPARTMENT OF PUBLIC WORKS
DIVISION OF HIGHWAYS

RIGHT OF WAY MAP

ROAD VII-LA-175-A
GOULD AVE.
NORMANDIE AVE. TO ALAMEDA ST.

SCALE IN FEET
0 100 200 300 400 500

JAN 1939

Sheet 2 of 2 Sheets

NEG: 451 SHT. 2

INDEX 26

F.M.	1	1	5	3	9	-	2
A4	OF	A4					

Haley 2-39