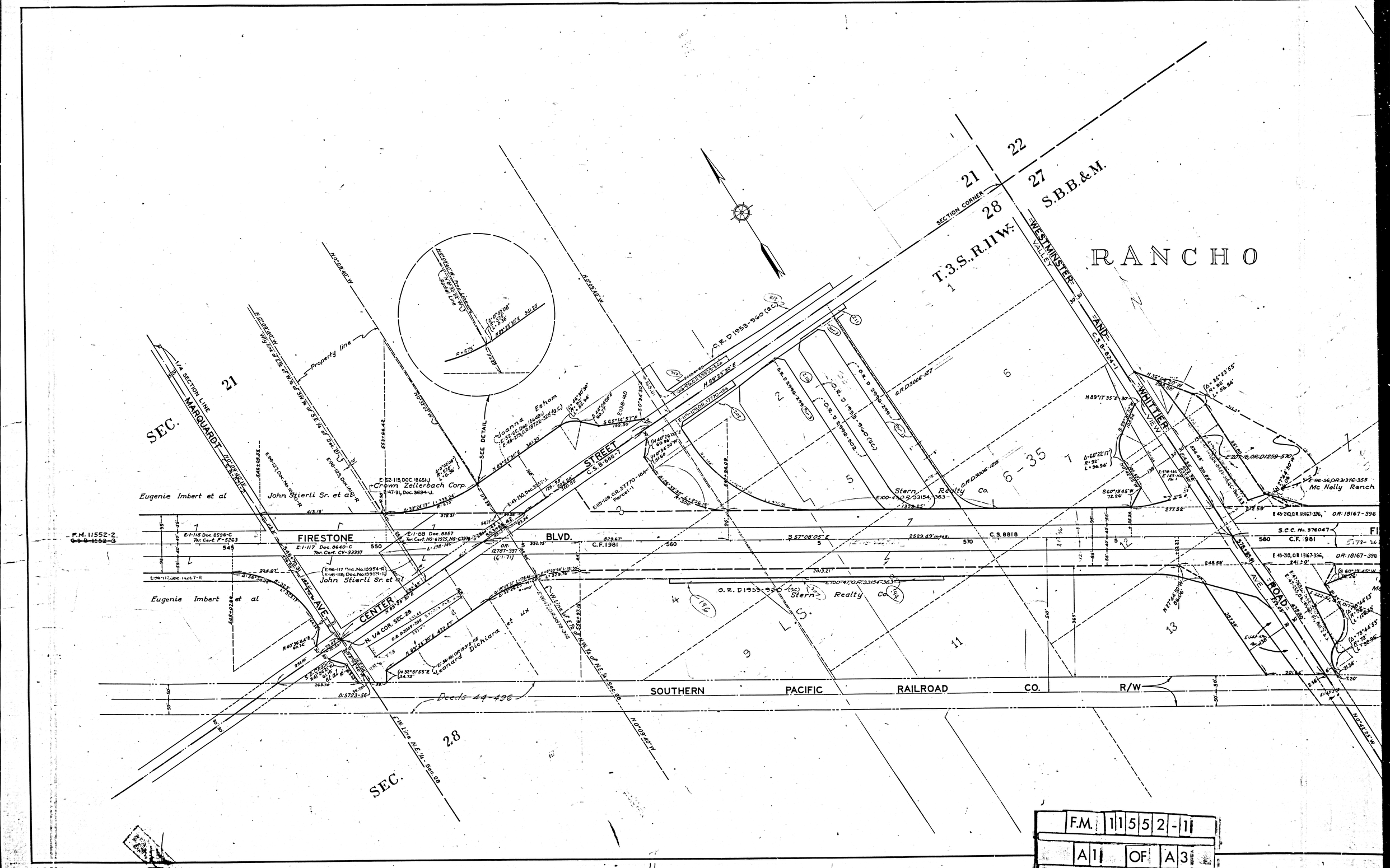
RANCHO
S.B.B.&M.
T.3.S.,R.11W.
SECTION CORNER
21
22
27
28
SEC.
MARQUARDT AVE.
1/4 SECTION LINE
Property line
SEE DETAIL
Joanna Eshom
Crown Zellerbach Corp.
Eugenie Imbert et al
John Stierli Sr. et al
FIRESTONE BLVD.
CENTER STREET
N. 1/4 COR. SEC. 28
Leonard Dichiara et ux
Stern Realty Co.
WESTMINSTER AVE.
WHITTIER ROAD
VALLEY VIEW
Mc Nally Ranch
SOUTHERN PACIFIC RAILROAD CO. R/W
Deeds 44-496
F.M. 11552-2
F.M. 11552-1
A1 OF A3

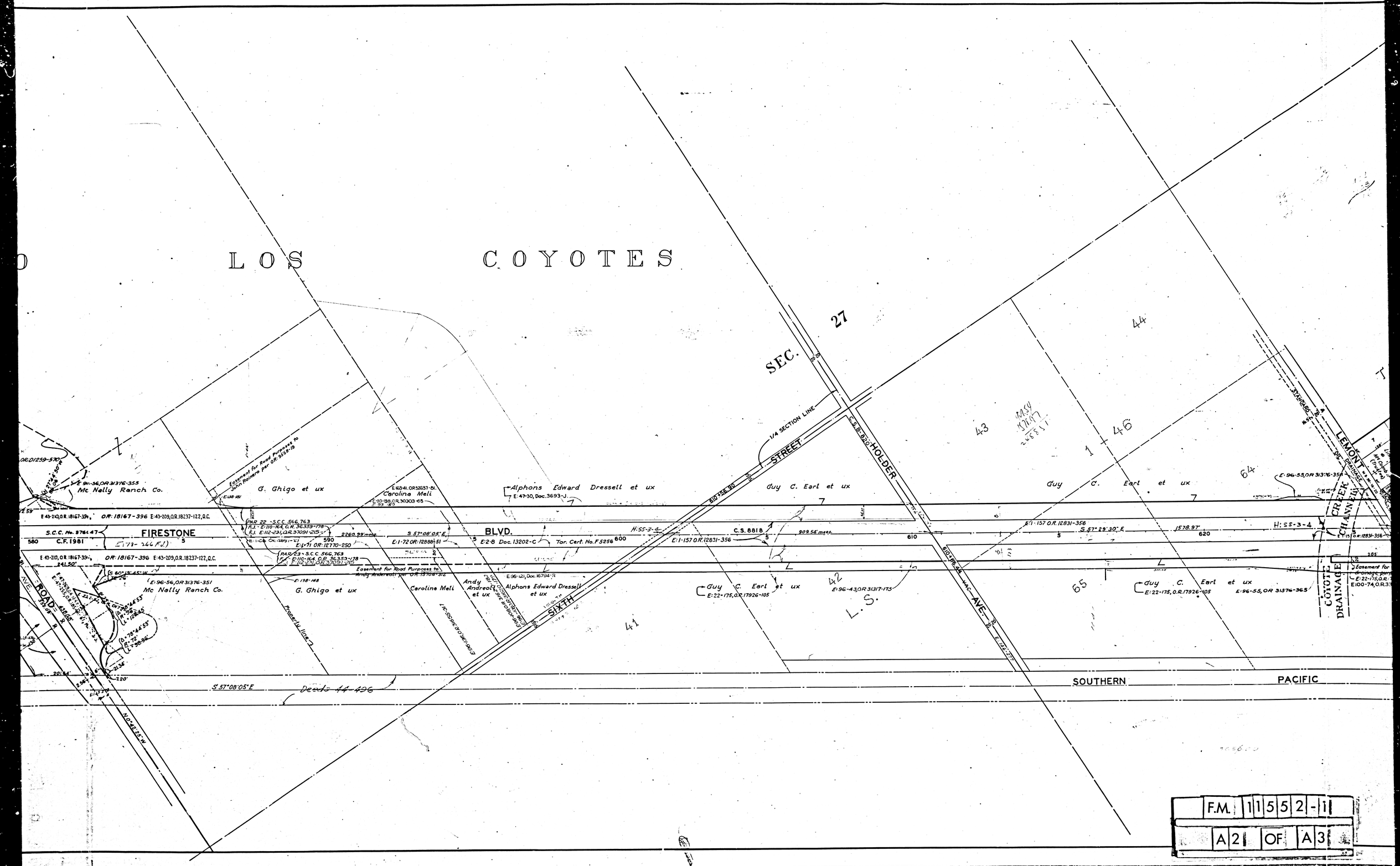
LOS COYOTES
SEC. 27
1/4 SECTION LINE
C.S. 8-520 HOLDER STREET
FIRESTONE BLVD.
SIXTH AVE.
ROAD
LEMONT
COYOTE DRAINAGE CREEK CHANNEL
SOUTHERN PACIFIC
Mc Nally Ranch Co.
G. Ghigo et ux
Caroline Meli
Alphons Edward Dressell et ux
Guy C. Earl et ux
Andy Andreoli et ux
S 57°08'05" E
Deeds 44-496
N 0°48'55" W
S 57°29'30" E
1578.97'
C.S. 8818
Tor. Cert. No. F5256
Easement for Road Purposes to John Reimers per O.R. 35559-19
Easement for Road Purposes to Andy Andreoli per O.R. 15104-312
Property line
F.M. 11552-1
A2 OF A3

DIST.	COUNTY	ROUTE	SEC.
VII	LA	174	B

DISTRICT ENGINEER. DIST. VII

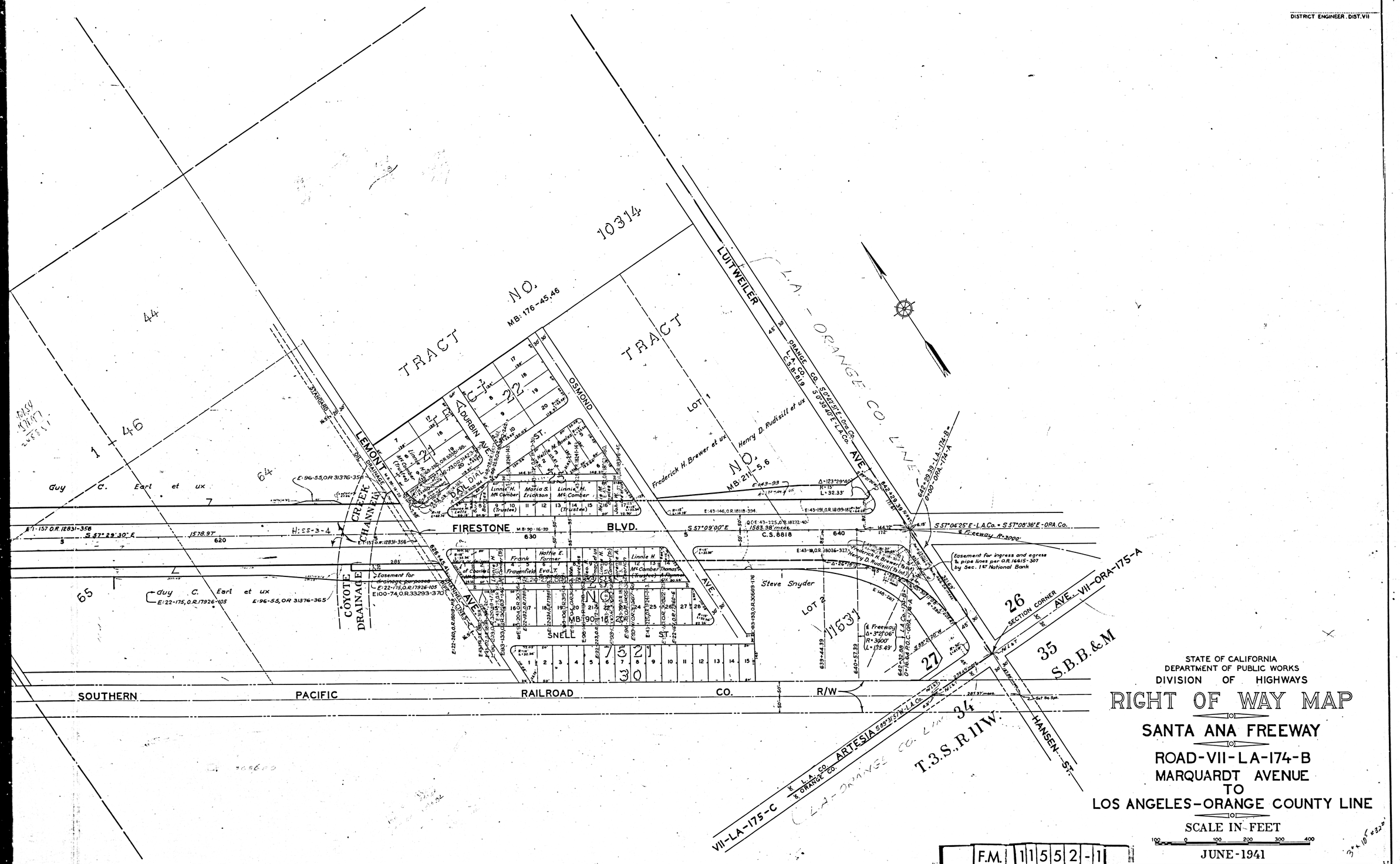

STATE OF CALIFORNIA
DEPARTMENT OF PUBLIC WORKS
DIVISION OF HIGHWAYS

RIGHT OF WAY MAP

SANTA ANA FREEWAY

ROAD-VII-LA-174-B
MARQUARDT AVENUE
TO
LOS ANGELES-ORANGE COUNTY LINE

SCALE IN FEET
100 0 100 200 300 400

JUNE-1941

F.M.	11552-1
A3 OF A3	

NEG. 480 SHT. 1
INDEX 34