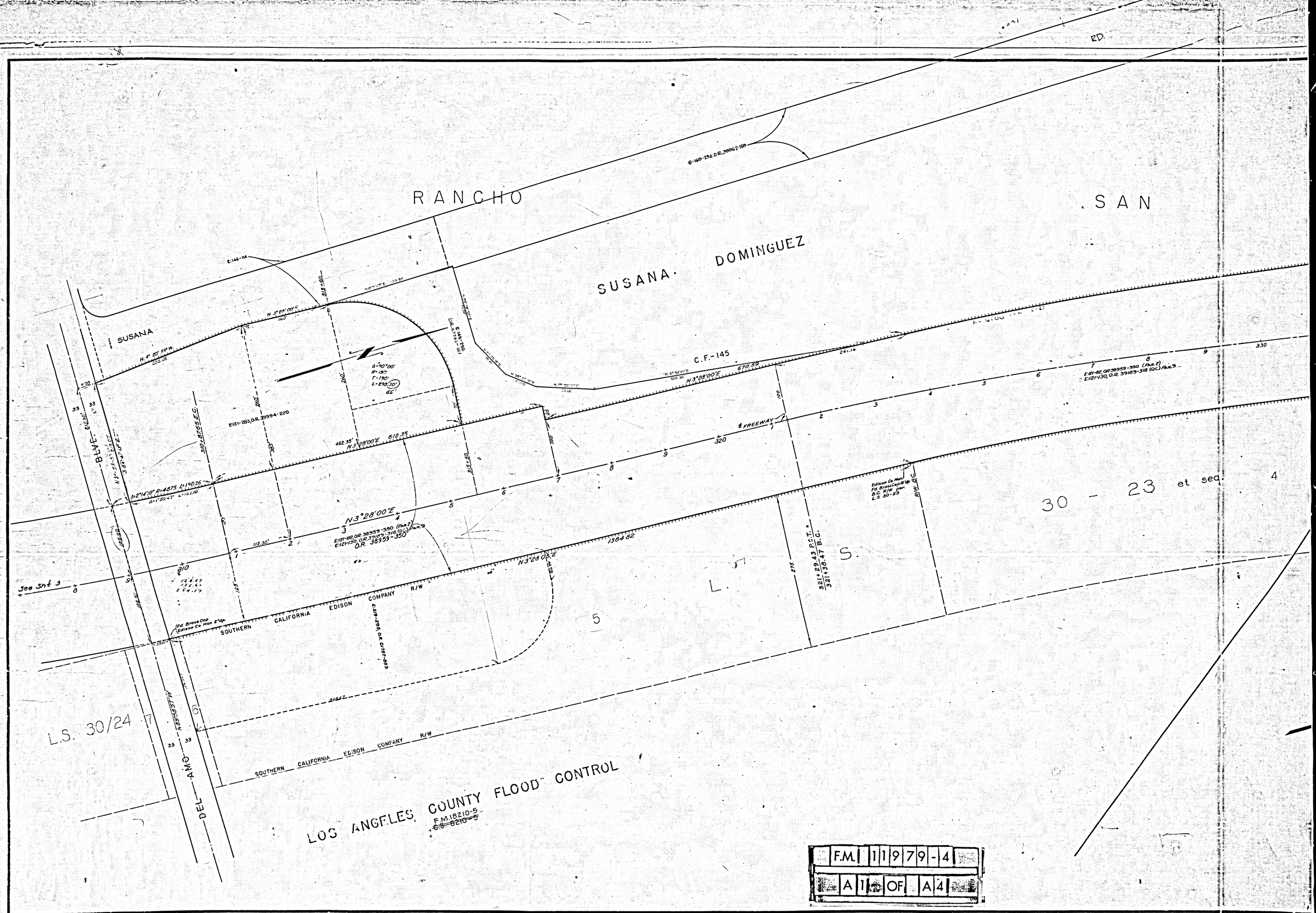
RANCHO
SAN
SUSANA DOMINGUEZ
SUSANA
C.F.-145
N 3°28'00"E
N 3°28'00"E 670.59
N 3°28'00"E 612.35
N 3°28'00"E
N 3°28'00"E
1384.82
FREEWAY
BLVD.
DEL AMO
See Sht 3
SOUTHERN CALIFORNIA EDISON COMPANY R/W
SOUTHERN CALIFORNIA EDISON COMPANY R/W
L.S. 30/24
30 - 23 et seq.
L.S.
LOS ANGELES COUNTY FLOOD CONTROL
F.M.18210-5
F.M. 11979-4
A1 OF A4

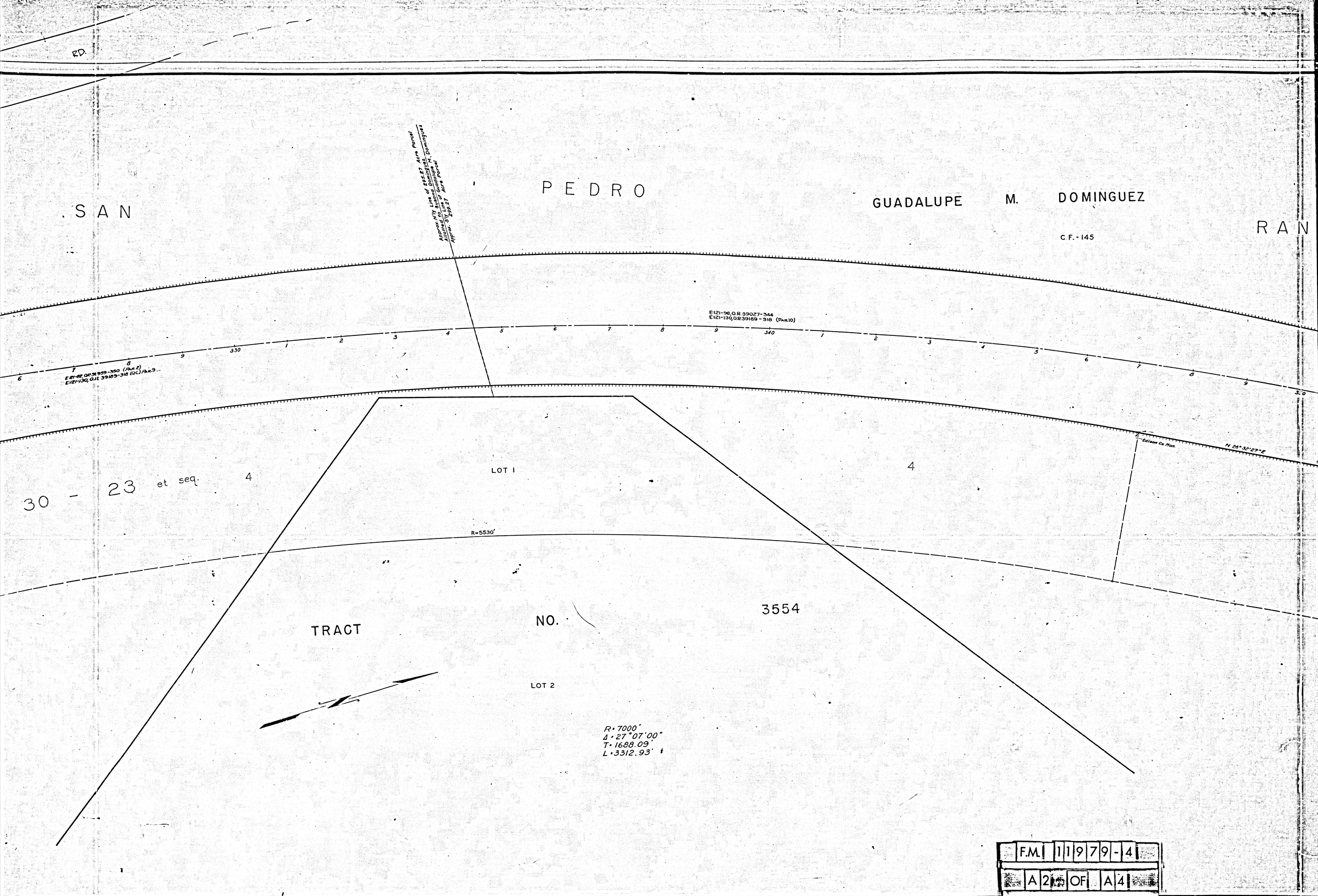
RD.
SAN
PEDRO
GUADALUPE M. DOMINGUEZ
RAN
C.F.-145
Approx. N'ly Line of 295.27 Acre Parcel
Allotted to Susana Dominguez
Approx. S'ly Line of Guadalupe M. Dominguez
299.27 Acre Parcel
E:121-98, O.R. 39027-344
E:121-130, O.R. 39189-318 (PAR.10)
330
340
Edison Co. Mon.
N 26°32'27"E
30 - 23 et seq.
4
LOT 1
4
R=5530'
TRACT
NO.
3554
LOT 2
R=7000'
Δ=27°07'00"
T=1688.09'
L=3312.93'
F.M. 11979-4
A2 OF A4

EZ

RANCHO

SAN

MARIA DE LOS REYES DOMINGUEZ

C. F. - 143

P

County Sanitation District Trunk Sewer 18' R/W.

Easterly Line of Dominguez 2932.21' Mile Parcel

O.R. 5963-159

O.R. 5725-

O.R. 2923-140

N 30°35'E

N 30°35'00"E. 661.99

665.38

620.46

E:121-96, O.R. 39027-344
E:121-130, O.R. 39189-318

350

Edison Co. Mon.

N 26°32'27"E

641.98

Edison Co. Mon.

N30°35'00"E

360

C.S. B-626-2

SOUTHERN CALIFORNIA EDISON COMPANY R/W

O.R. 2923-140

N 30°34'59"E

225'

254+51.40 E.C.

SOUTHERN CALIFORNIA EDISON COMPANY R/W

Edison Co. Mon.

W'ly Line of L.A. County Flood Control Channel as per O.R. 3630-306

N 35°34'59"E

L.S. 3 30/23 et seq.

LOS ANGELES COUNTY FLOOD CONTROL

F.M. 18210-5

F.M. 11979-4

A3 OF A4

P.C. B.C.
Sta. 3+10

R=500'

Δ=34°35'

L=301.60

R=475'
R=485'
L=289.18'
L=292.74'

N 4°00'W
150.25

N 4°00'00"W 217.33

R=213.87
L=39.96

N. 6°43'26"E. 184.27'

R=1537

Δ=33°00'00"

L=884.25

L=601.46'

E:121-96, O.R. 39027-344
E:121-130, O.R. 39189-318 (Par. 1)

Δ=2°32'00"

R=10,000

L=442.15

T=221.11

370

LOS ANGELES COUNTY

CITY OF LOS ANGELES BEACH

939.65

777.30 rec.

N 14°05'09"W

N 14°23'43"W rec.

LOS LONG

N 69°56'24" E.C.

E:148-5 (Par. 4)

N 35°28'35" E 220.10

N 30°34'59"E 258.58

N 26°30'30"E 348.58

E:131-263(Par. 2)

60.0 Access to Utility Easement

N 14°05'09"W 36.52

N 14°05'09"W 185.87

S 14°25'43" E. rec.

Slope Ease. per O.R. 24316-367

Slope Ease. 24316-367 O.R.

422.62

N 19°18'15" E 25.67

N 12°51'30"W 41.83

N 14°05'09"W 12.41

N 23°21'54"W 27.95

N 56°32'22"E 61.53

E:121-130 O.R. 39189-318 (Par. 1)
E:121-196, O.R. 39466-181 (Par. 1)

N 26°30'30"E

E:121-130 O.R. 39189-318 (Par. 2)
E:121-196, O.R. 39466-181 (Par. 2)

S 30°35'00"W

60.0 Roofing Ease.

60.0 Access to Utility Easement

S 14°25'43" E. rec.

Slope Ease. per O.R. 24316-367

N 14°05'09"W 22.72

N 14°05'09"W 185.87

E:121-130 O.R. 39189-318 (Par. 2)
E:121-196, O.R. 39466-181 (Par. 2)

N 14°05'09"W 185.87

S 14°25'43" E. rec.

Slope Ease. per O.R. 24316-367

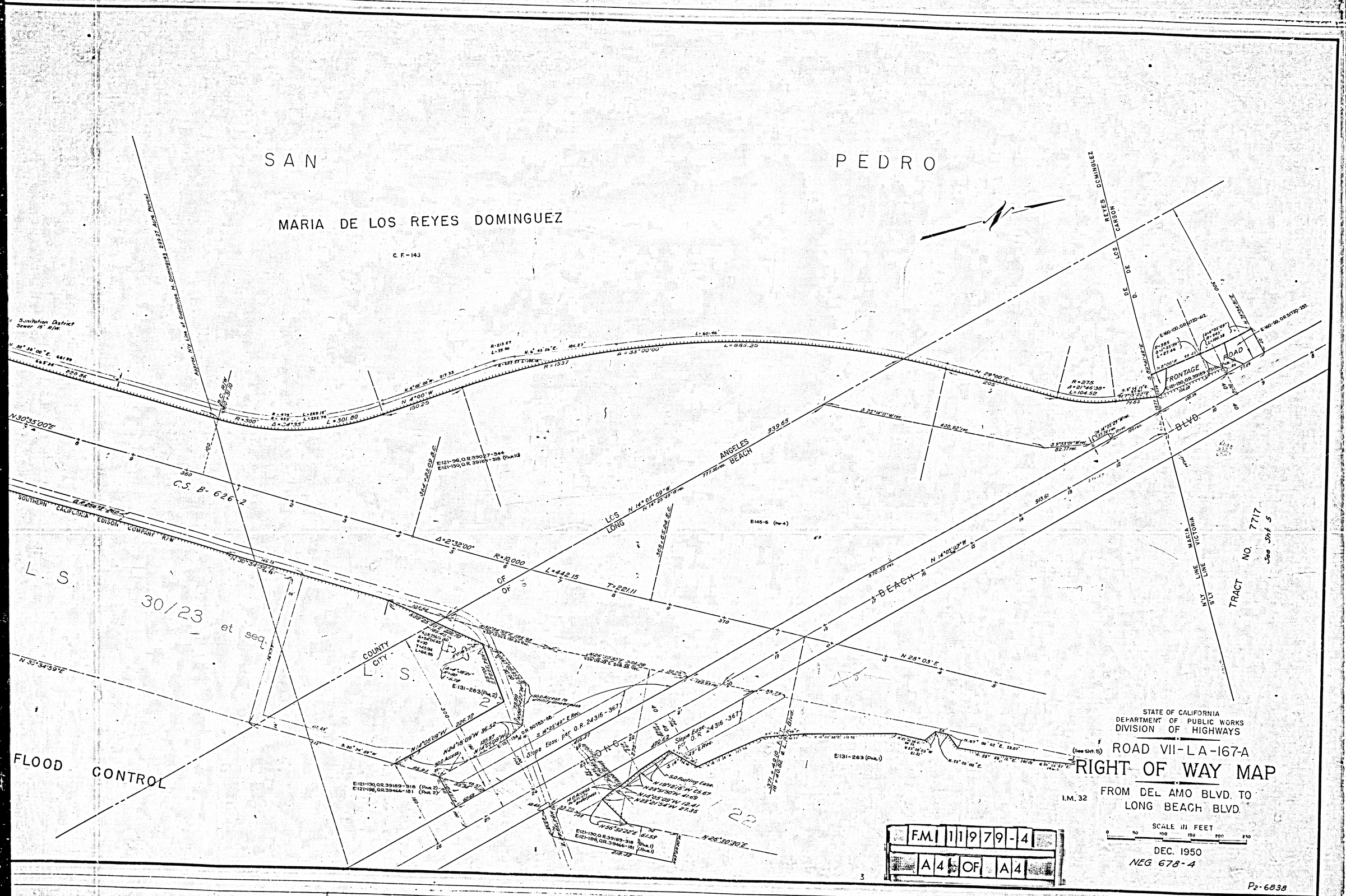
SAN PEDRO
MARIA DE LOS REYES DOMINGUEZ
C. F.-143
Sanitation District Sewer 15' R/W.
Approx. N'ly Line of Guadalupe M. Dominguez 299.27 Acre Parcel
N 30°35'00"E
C.S. B-626-2
SOUTHERN CALIFORNIA EDISON COMPANY R/W
L. S. 30/23 et seq.
COUNTY
CITY
L. S.
FLOOD CONTROL
ANGELES
BEACH
LONG
LOS
LONG
BEACH
BLVD.
FRONTAGE ROAD
DE LOS REYES DOMINGUEZ
CARSON
TRACT NO. 7717
See Sht 5
N'LY LINE MARIA
S'LY LINE VICTORIA
N 29°00'E
N 28°03'E
N 26°30'30"E
N 30°34'59"E
N 30°35'00"E
R=500'
L=301.80
R=1537
L=885.25
R=275
Δ=21°46'38"
L=104.52
R=10,000
L=442.15
T=221.11
Δ=2°32'00"
Slope Ease. per O.R. 24316-367
E:131-263 (Par. 2)
E:131-263 (Par. 1)
E:145-5 (Par. 4)
E:121-96, O.R. 39027-344
E:121-130, O.R. 39189-318 (Par. 10)
E:121-130, O.R. 39189-318 (Par. 2)
E:121-198, O.R. 39466-181 (Par. 2)
E:121-130, O.R. 39189-318 (Par. 1)
E:121-198, O.R. 39466-181 (Par. 1)
E:160-100, O.R. 51720-412
E:160-99, O.R. 51720-257
E:121-130, O.R. 39189-318
(See Sht. 5)
I.M. 32
STATE OF CALIFORNIA
DEPARTMENT OF PUBLIC WORKS
DIVISION OF HIGHWAYS
ROAD VII-LA-167-A
RIGHT OF WAY MAP
FROM DEL AMO BLVD. TO
LONG BEACH BLVD.
SCALE IN FEET
0 50 100 150 200 250
DEC. 1950
NEG. 678-4
F.M. 11979-4
A4 OF A4
P2-6838