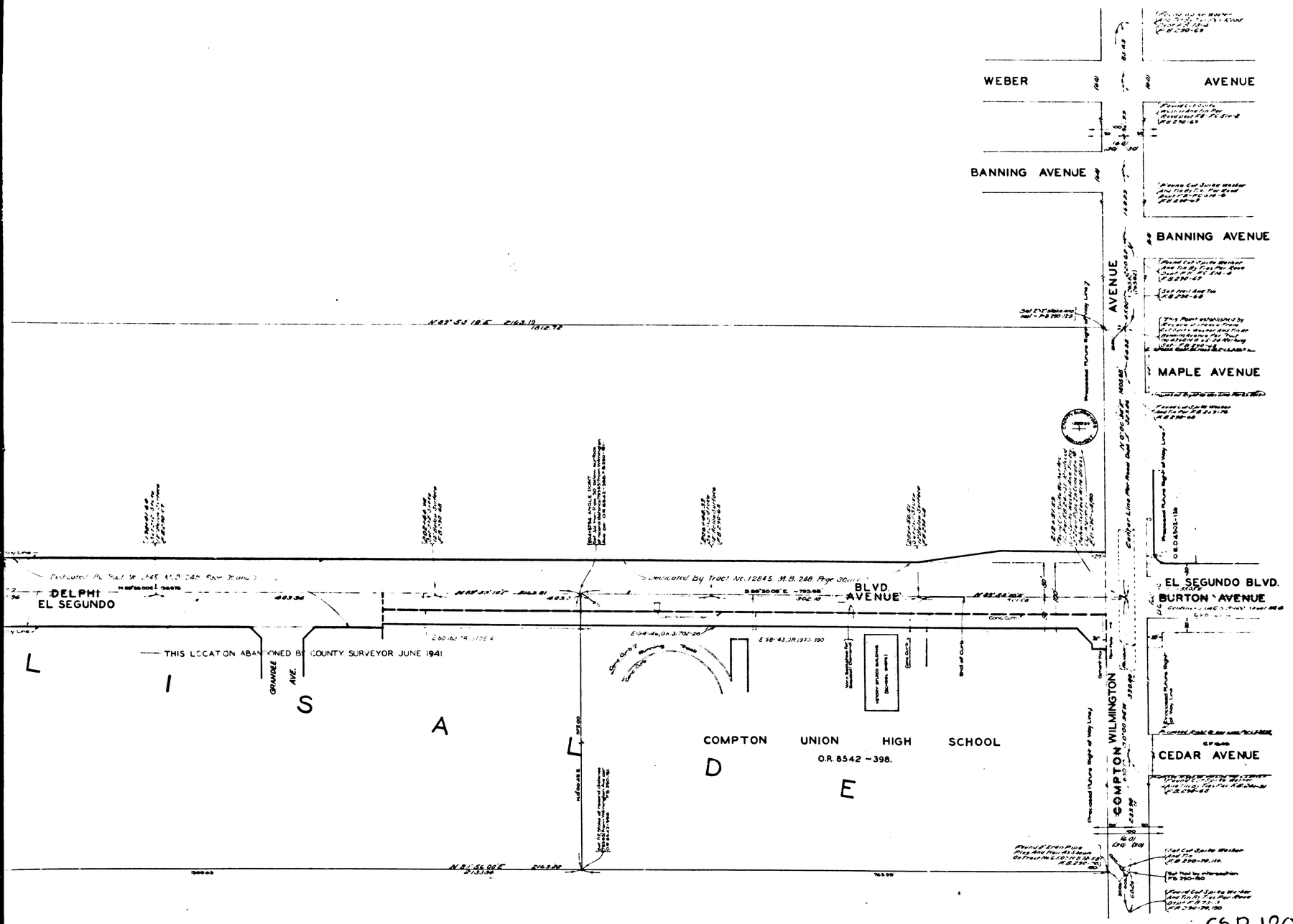

N

S

MAP OF
EL SEGUNDO BLVD.
DELPHI AVENUE
FROM
WESTERN AVENUE
TO
ORANGE AVENUE

COUNTY SURVEYORS MAP NO. B-120
SHEET NO 3 OF 7 SHEETS
SCALE - 1 INCH = 50 FT

ACQUISITION AND IMPROVEMENT DISTRICT NO. 148
WORK ORDER NO. 4148

J. E. ROCKHOLD - COUNTY SURVEYOR
SURVEYED SEPT 1927 TO AUG. 1928

SURVEYED UNDER INSTRUCTIONS OF THE BOARD OF SUPERVISORS PER ORDER DATED AUGUST 2, 1927.
BEARINGS ARE BASED ON THE BEARING OF NORMANDIE AVENUE PER C.S. 69-1 SHT. 2

F.B. 233-65-75 AND F.B. 290-69-70

FIELD WORK BY R.B. EMMOTT, P.T. SUNLAP
OFFICE WORK BY BERT MATEE, F.A. WOOD
CHECKED BY C.L. TERRY

CSB 120-3
A1 OF A4

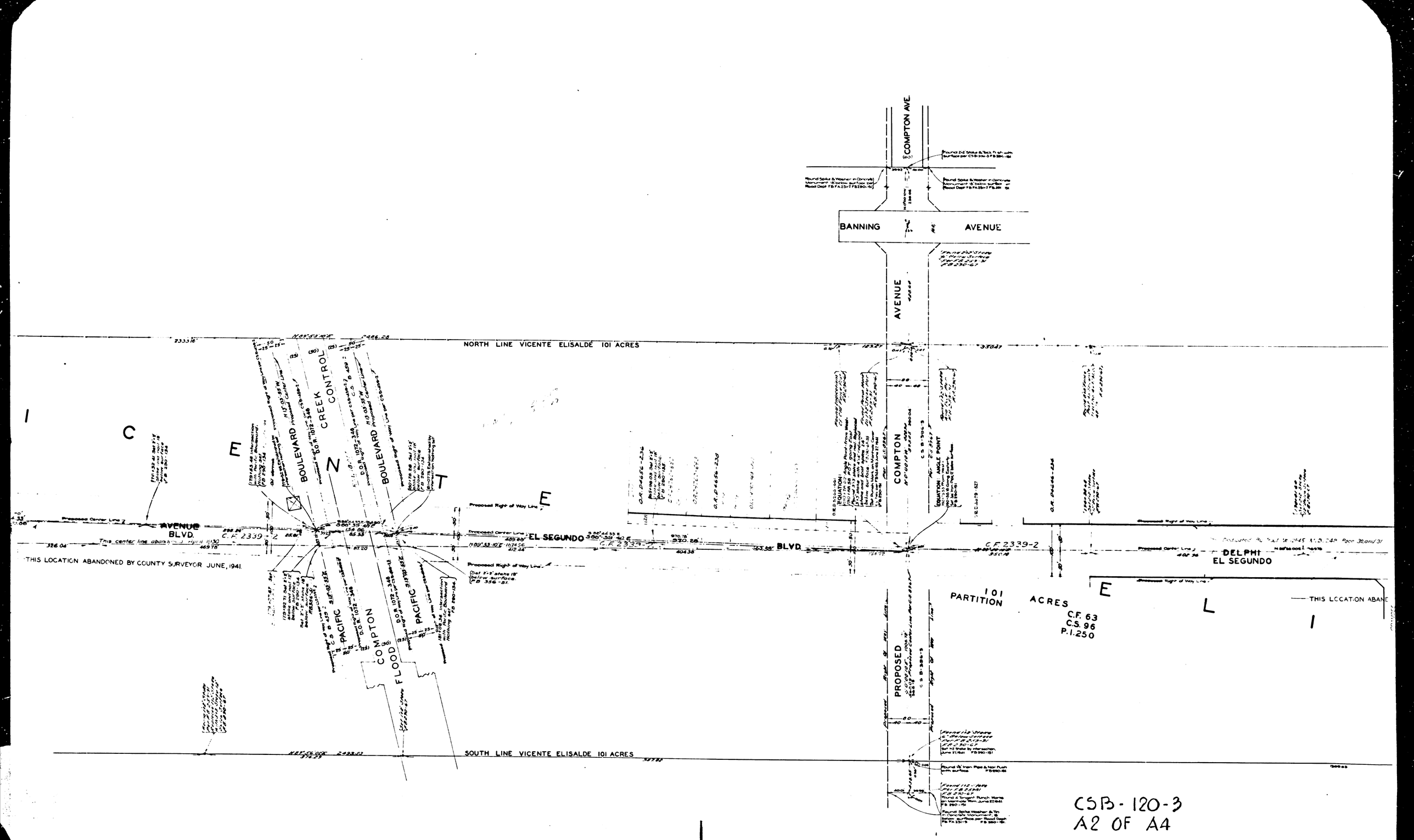

CSB-120-3
A2 OF A4

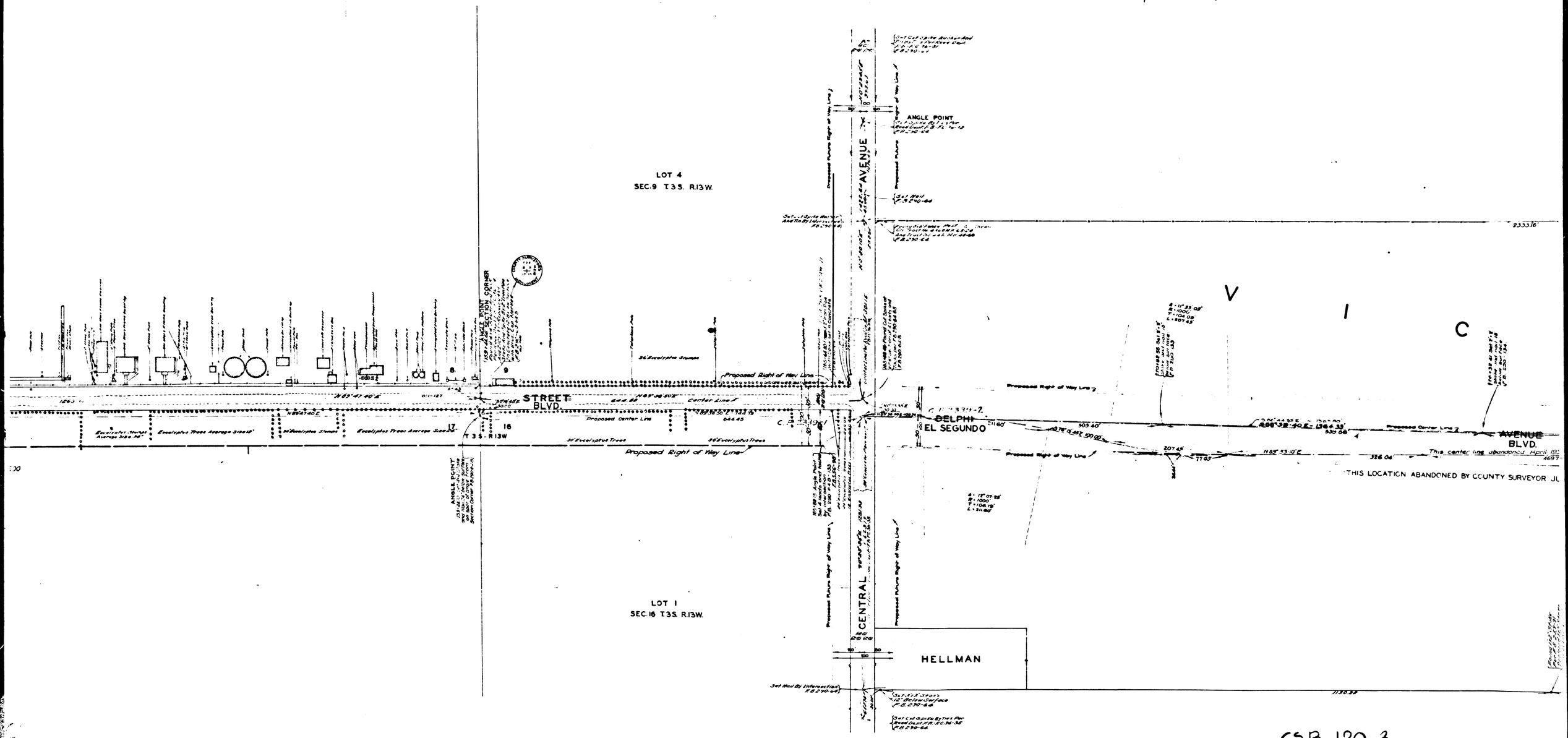

CSB 120-3
A3 OF A4

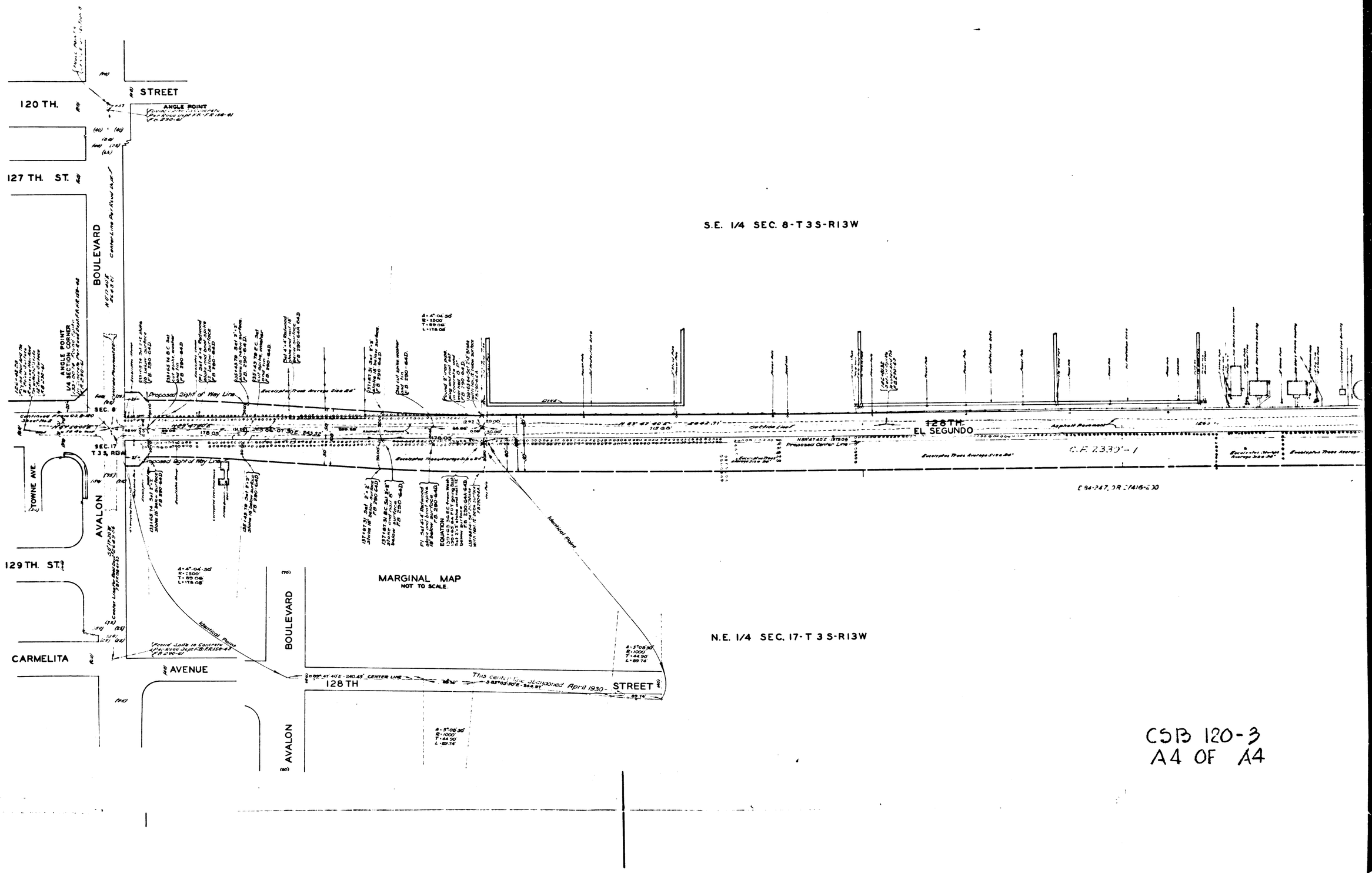

CSB 120-3
A4 OF A4