MAP OF
EL SEGUNDO BLVD.
DELPHI AVENUE
FROM
WESTERN AVENUE
TO
ORANGE AVENUE

COUNTY SURVEYORS MAP NO. B-120
SHEET NO 4 OF 7 SHEETS
SCALE - 1 INCH = 50 FT.

ACQUISITION AND IMPROVEMENT DISTRICT NO 148
WORK ORDER NO 4148

J.E. ROCKHOLD - COUNTY SURVEYOR
SURVEYED SEPT. 1927 TO AUG. 1928.

SURVEYED UNDER INSTRUCTIONS OF THE BOARD OF SUPERVISORS PER ORDER DATED AUGUST 22, 1927

BEARINGS ARE BASED ON THE BEARING OF NORMANDIE AVENUE PER C.S. 8921 SHT. 2

F.B. 233-52-132 AND F.B. 290-1-80

FIELD WORK BY	R.B. EMMOTT P.T. DUNLAP
OFFICE WORK BY	G.A. CROWL C.J. TERRY
CHECKED BY	BERT MATCE C.J. TERRY

Sht 26
Sht 32

CSB-120-4
A1 OF A4

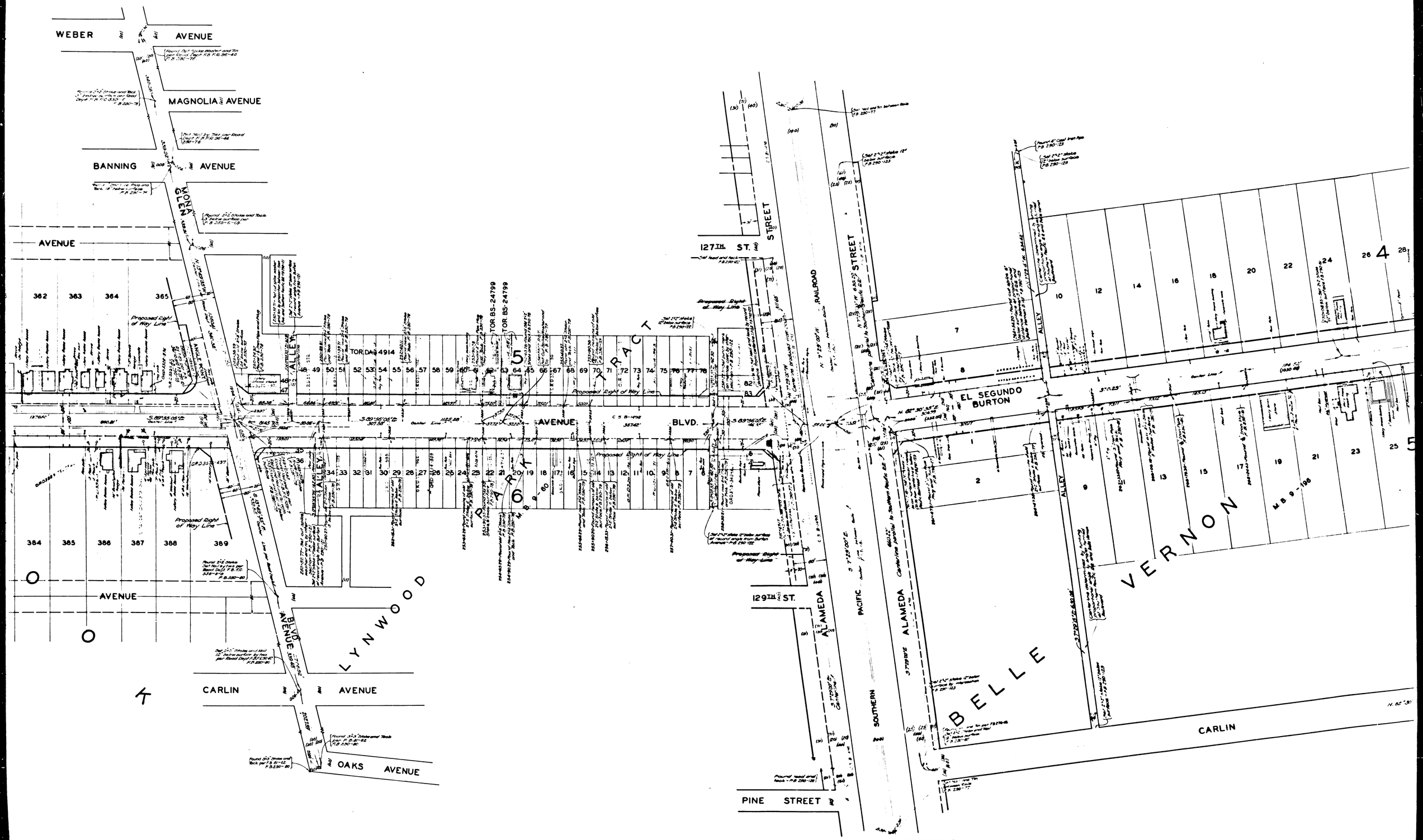
WEBER AVENUE
MAGNOLIA AVENUE
BANNING AVENUE
MONA GLEN AVENUE
127TH ST.
STREET
RAILROAD
STREET
TRACT
TOR. BS-24799
TOR. DAS 4914
ALLEY
AVENUE
BLVD.
Proposed Right of Way Line
EL SEGUNDO BURTON
ALLEY
LYNWOOD
BELLE VERNON
129TH ST.
ALAMEDA
PACIFIC
SOUTHERN
CARLIN AVENUE
OAKS AVENUE
PINE STREET
CARLIN
CSB-120-4
A2 OF A4

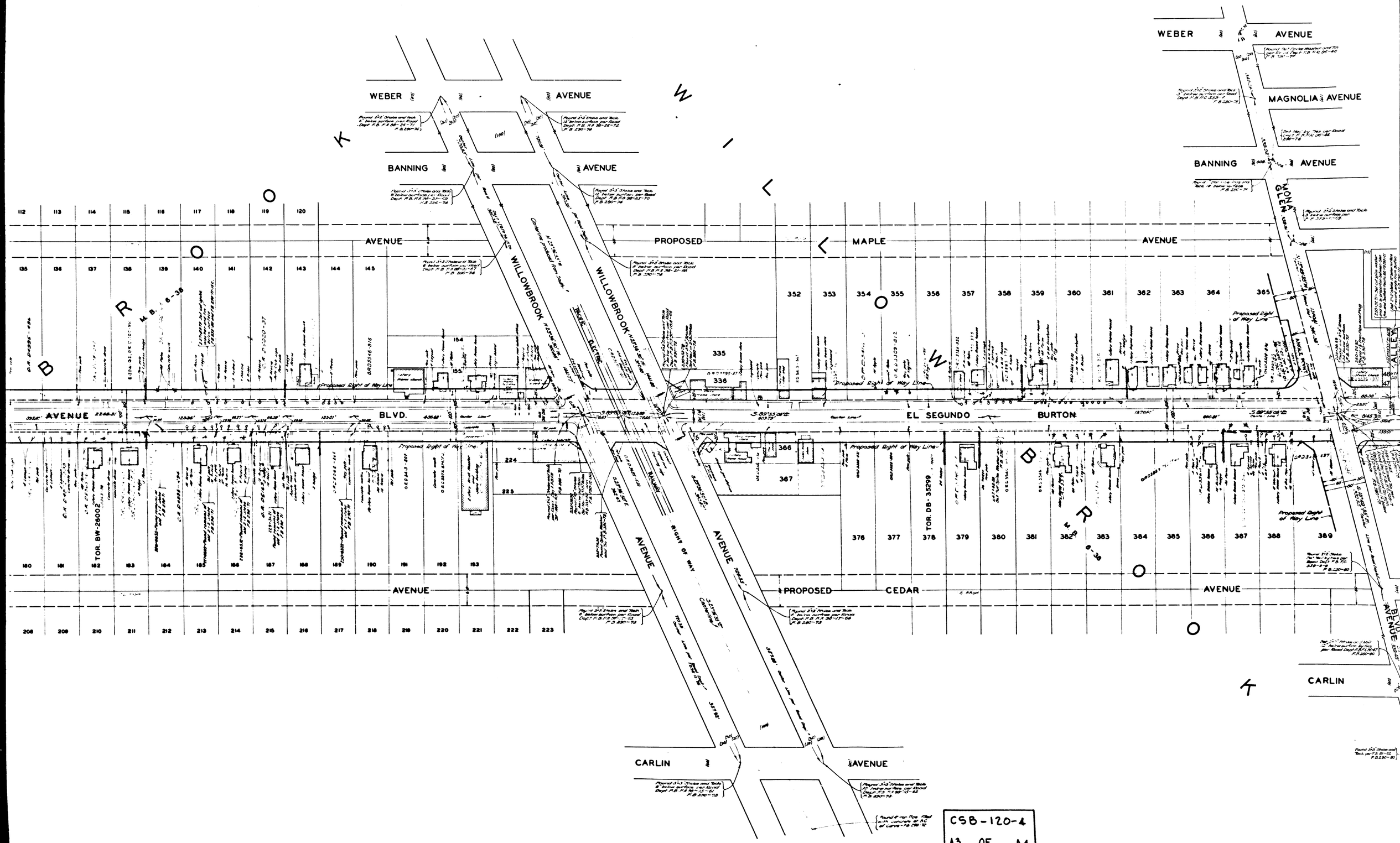

CSB-120-4
A3 OF A4

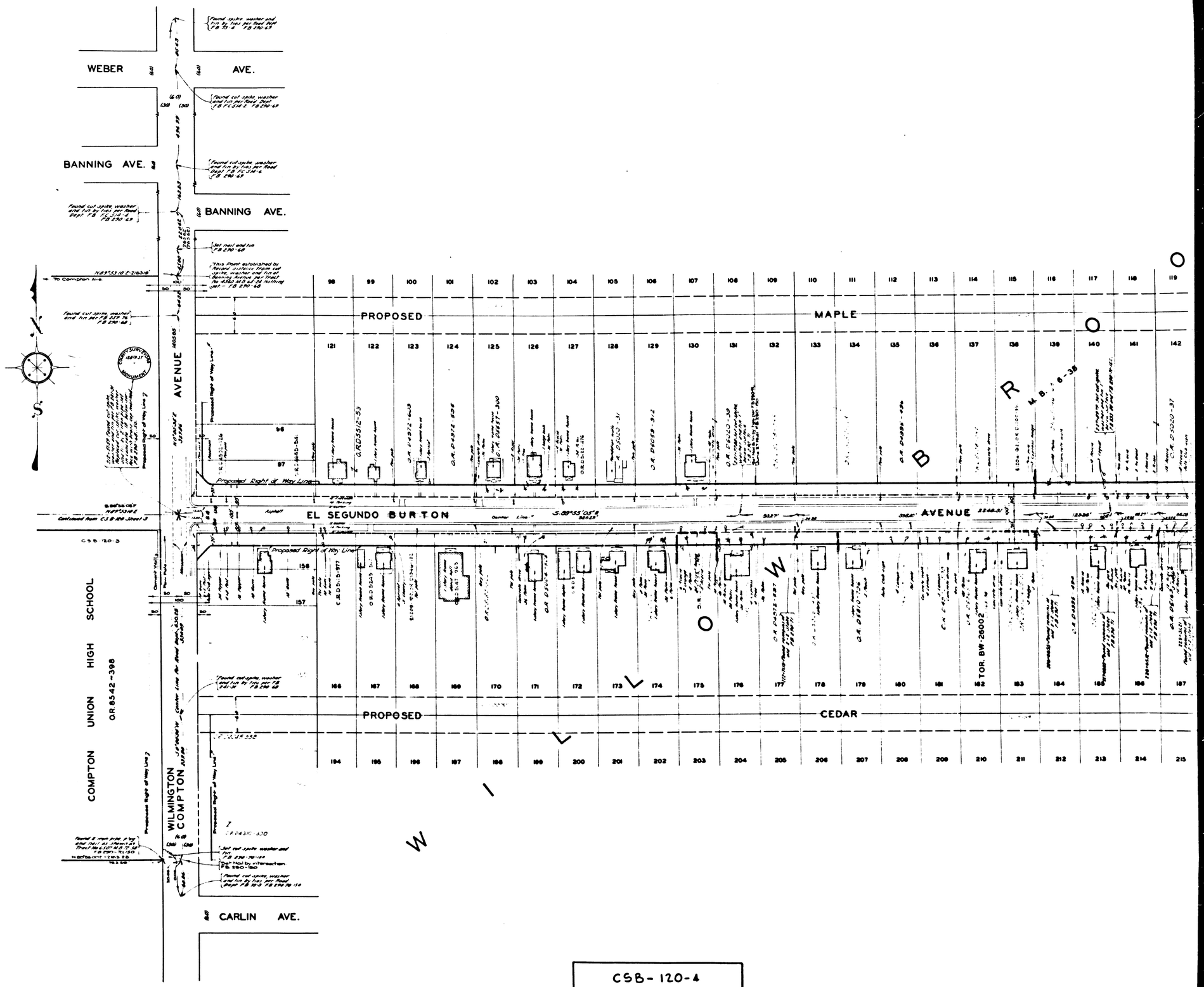

CSB-120-4

A4 OF A4