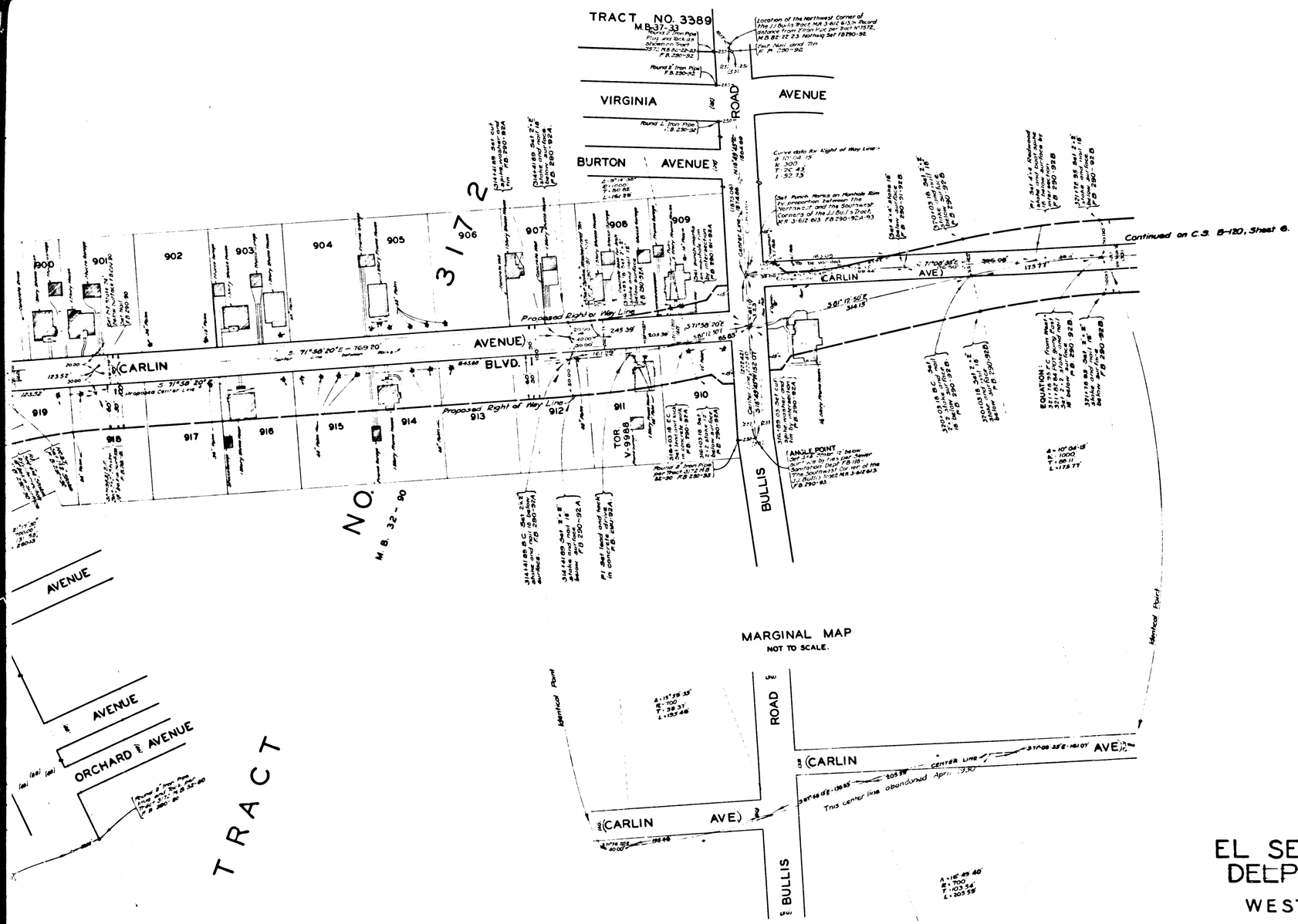

MAP OF

EL SEGUNDO BLVD.
DELPHI AVENUE

FROM

WESTERN AVENUE

TO

ORANGE AVENUE

COUNTY SURVEYORS MAP Nº B-120

SHEET Nº 5 OF 7 SHEETS

SCALE - 1 INCH = 50 FT.

ACQUISITION AND IMPROVEMENT DISTRICT Nº 148
WORK ORDER Nº 4148

J.E. ROCKHOLD - COUNTY SURVEYOR
SURVEYED SEPT. 1927 TO AUG. 1928

SURVEYED UNDER INSTRUCTIONS OF THE BOARD OF SUPERVISORS PER ORDER DATED AUGUST 22, 1927

BEARINGS ARE BASED ON THE BEARING OF NORMANDIE AVENUE PER C.S. 8921-SHT. 2.

F.B. 233-102-116A AND F.B. 290-82-94B.

FIELD WORK BY	R.B. EMMOTT P.T. DUNLAP
OFFICE WORK BY	C.A. CROWL C.J. TERRY
CHECKED BY	BERT MCATEE C.J. TERRY

CSB- 120-5

A1 OF A3

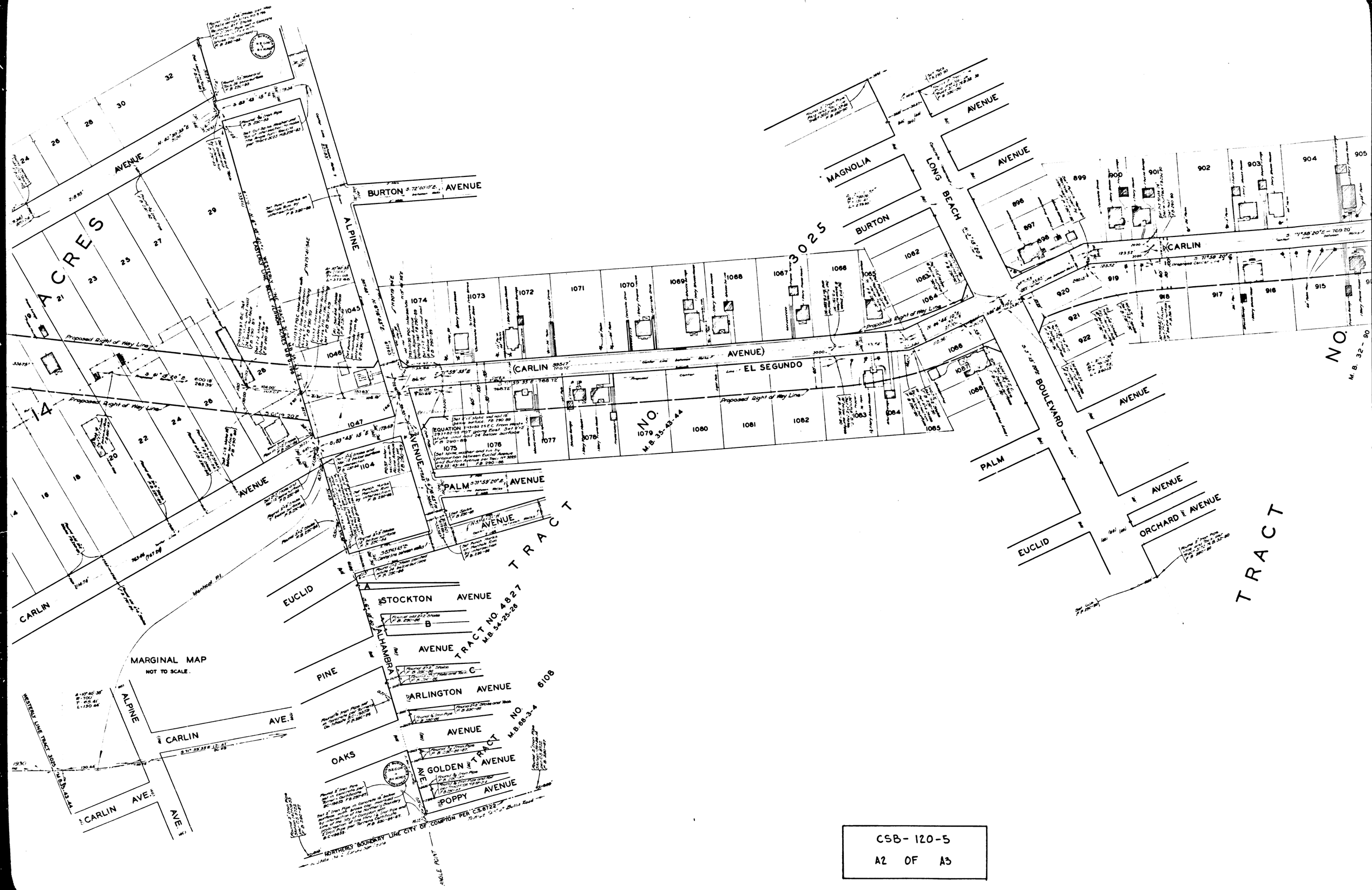

CSB- 120-5

A2 OF A3

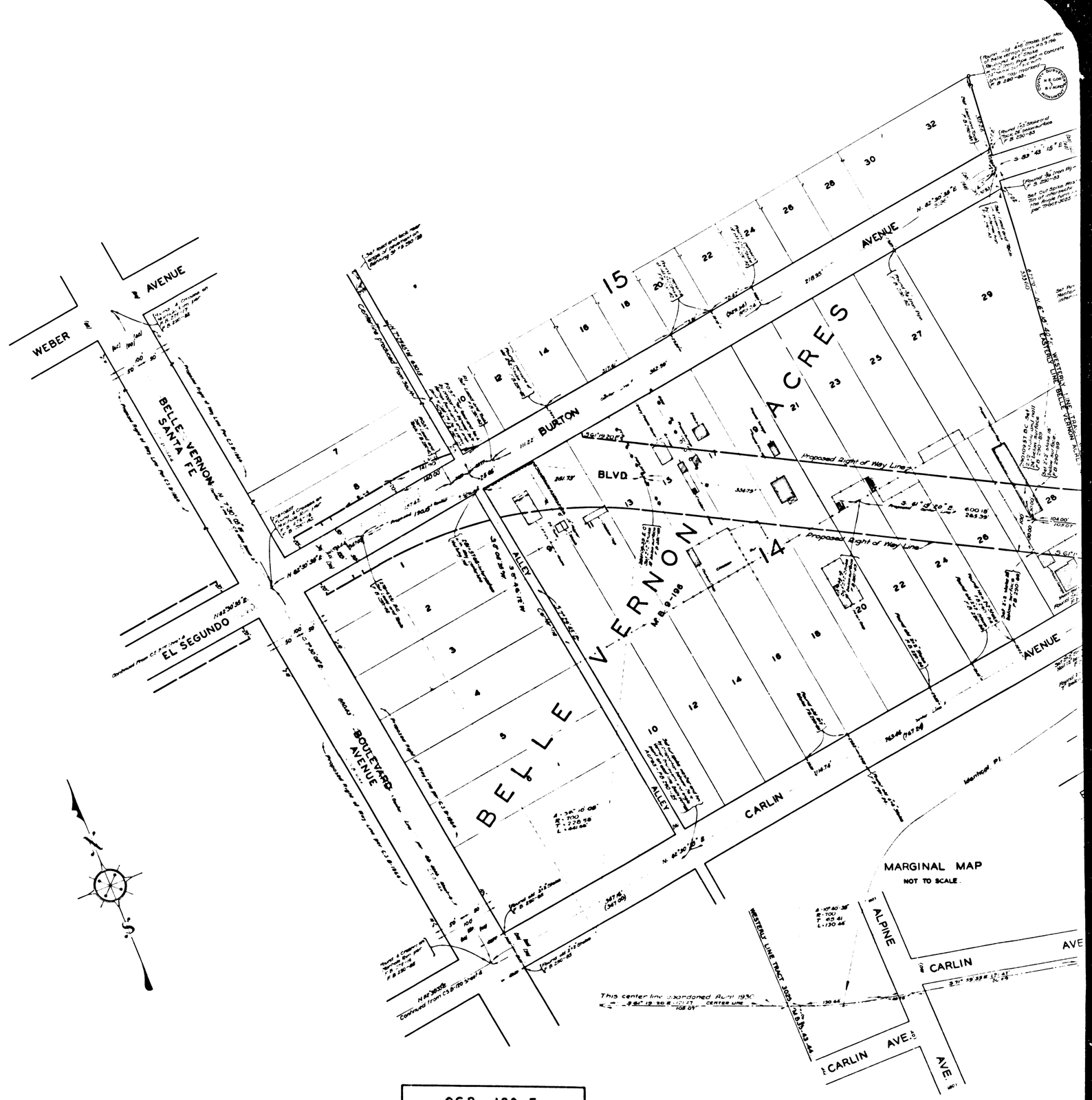

CSB-120-5

A3 OF A3