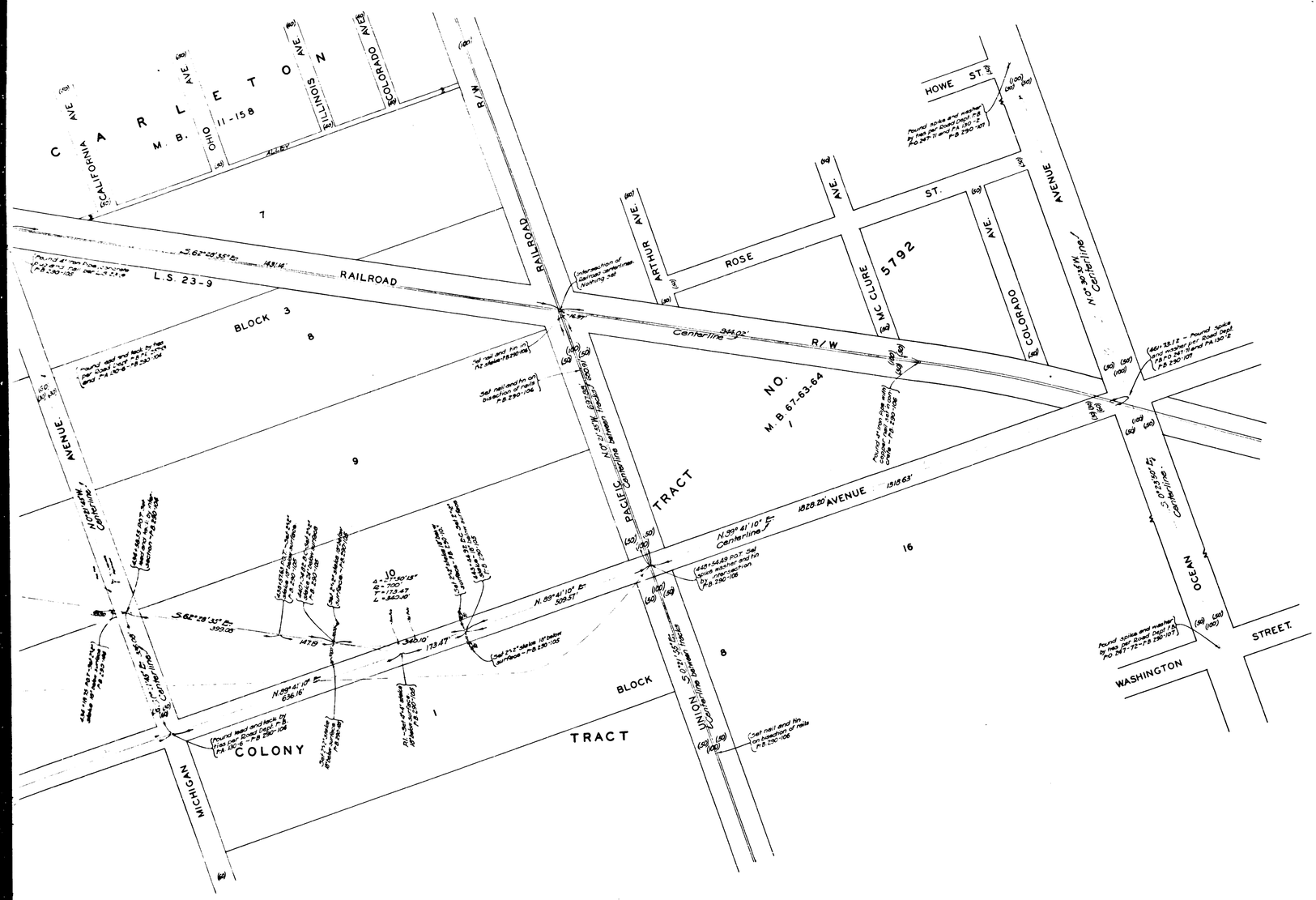

MAP OF

EL SEGUNDO BLVD.
DELPHI AVENUE

FROM

WESTERN AVENUE

TO

ORANGE AVENUE

COUNTY SURVEYORS MAP NO. B-120

SHEET NO. 6 OF 7 SHEETS

SCALE - 1 INCH = 100 FT.

ACQUISITION AND IMPROVEMENT DISTRICT NO. 148

WORK ORDER NO. 4148

J. E. ROCKHOLD - COUNTY SURVEYOR

SURVEYED, - SEPT., 1927, - MARCH, 1930.

SURVEYED UNDER INSTRUCTIONS OF THE BOARD OF SUPERVISORS PER ORDER DATED AUGUST 22 1927.

BEARINGS ARE BASED ON THE BEARING OF NORMANDIE AVENUE PER C.S. 8921 SHT 2

F.B. 290-91-107.
F.B. 233-116-132

FIELD WORK BY	R.B. EMMOTT P.T. DUNLAP
OFFICE WORK BY	R.W. STEWART S. MC CASSY G.A. CROWL
CHECKED BY	R.W. STEWART

CSB-120-6

A1 OF A4

Revised, June, 1944

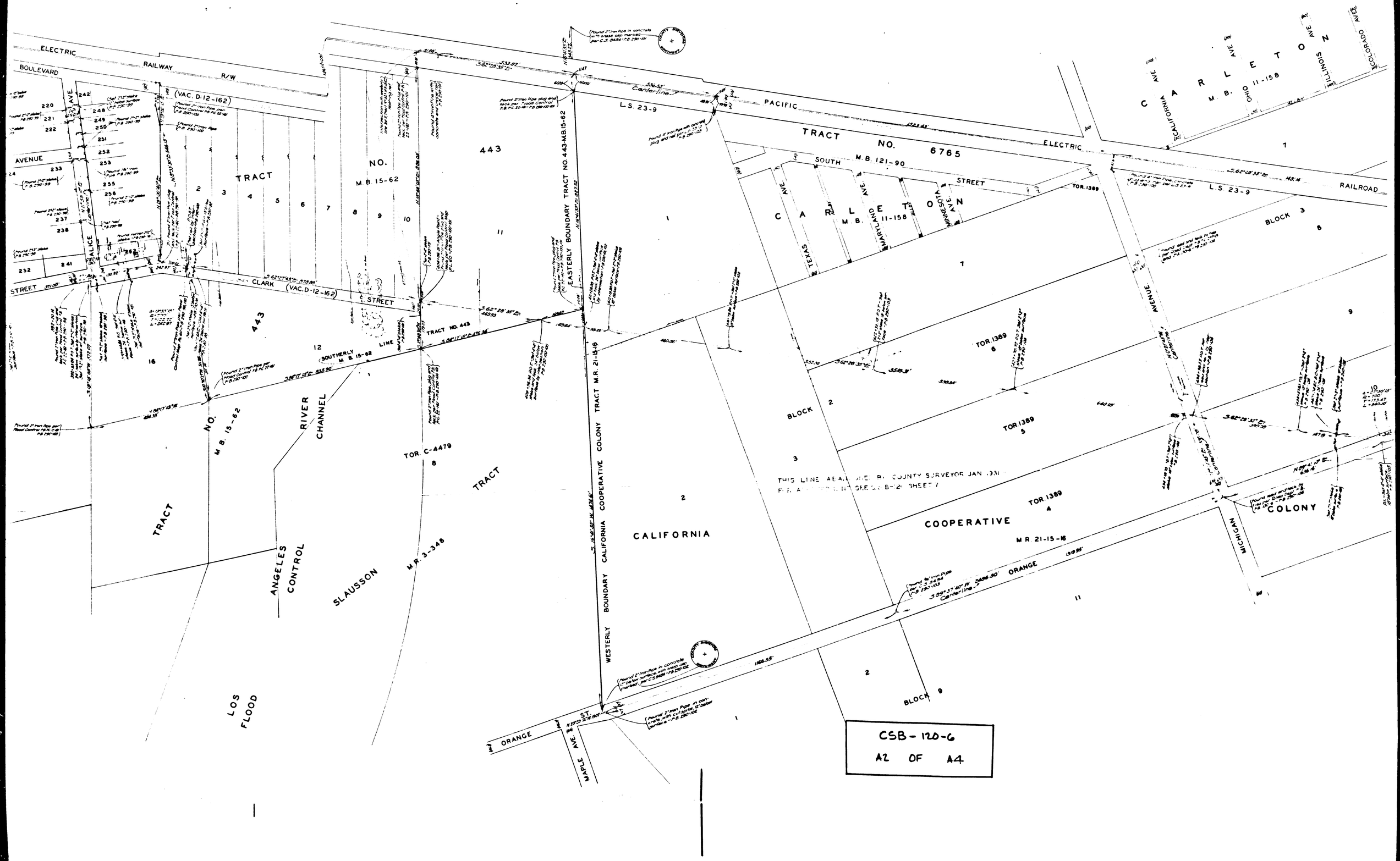
ELECTRIC RAILWAY R/W
BOULEVARD
AVENUE
STREET
ALICE
(VAC. D-12-162)
TRACT NO. 443
M.B. 15-62
CLARK STREET
SOUTHERLY LINE
TRACT NO. 443
M.B. 15-62
RIVER CHANNEL
TOR. C-4479
TRACT
ANGELES CONTROL
SLAUSSON
M.R. 3-348
LOS FLOOD
EASTERLY BOUNDARY TRACT NO. 443-M.B. 15-62
WESTERLY BOUNDARY CALIFORNIA COOPERATIVE COLONY TRACT M.R. 21-15-16
CALIFORNIA
COOPERATIVE
COLONY
M.R. 21-15-16
ORANGE
MAPLE AVE.
ST.
BLOCK 9
BLOCK 2
BLOCK 3
TRACT NO. 6765
M.B. 121-90
SOUTH STREET
CARLETON
M.B. 11-158
TEXAS AVE.
MARYLAND AVE.
MINNESOTA AVE.
TOR. 1389
PACIFIC ELECTRIC RAILROAD
L.S. 23-9
CALIFORNIA AVE.
OHIO AVE.
ILLINOIS AVE.
COLORADO AVE.
MICHIGAN AVENUE
THIS LINE ABANDONED BY COUNTY SURVEYOR JAN 1931
CSB-120-6
A2 OF A4

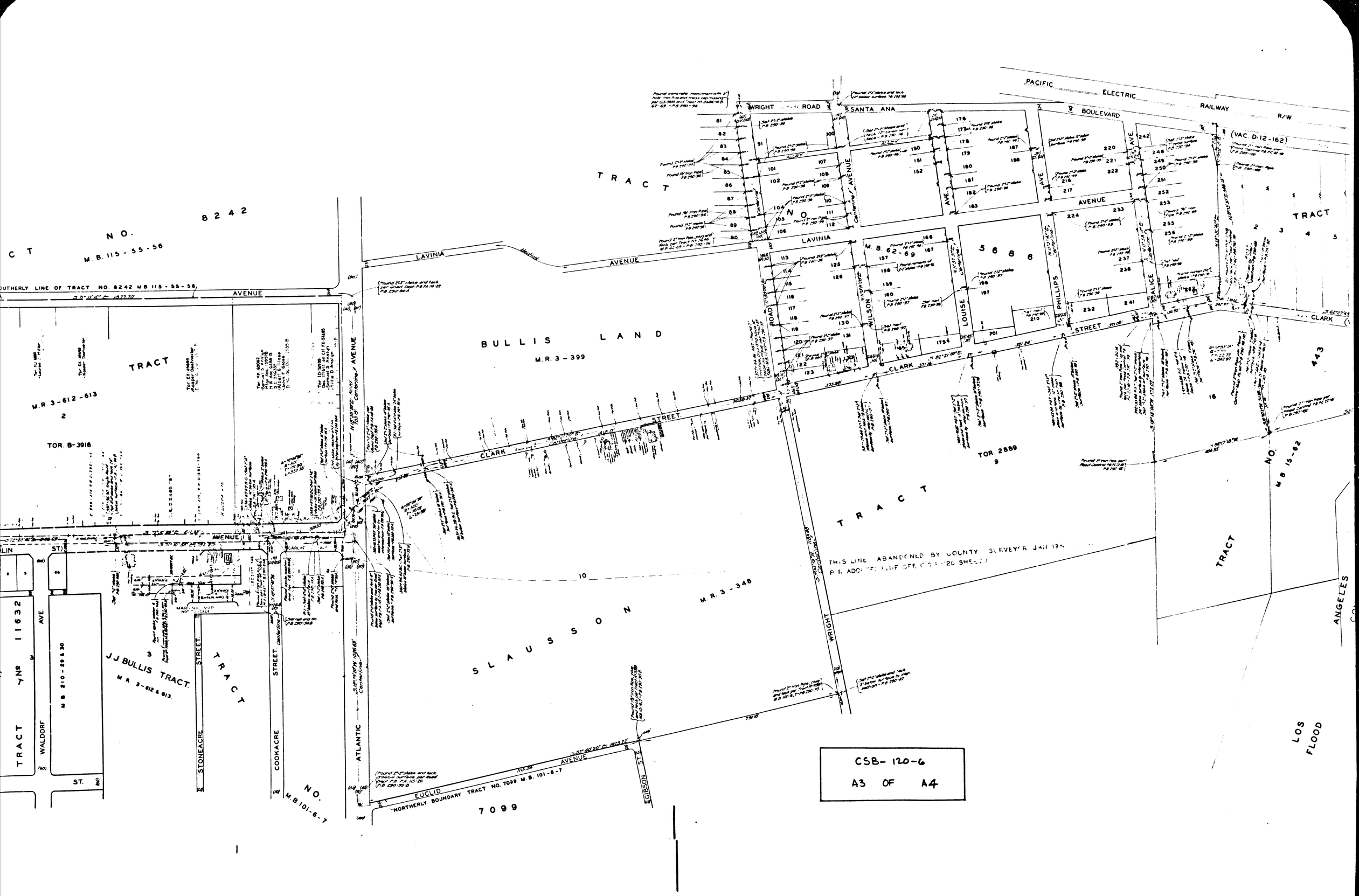

CSB-120-6

A3 OF A4

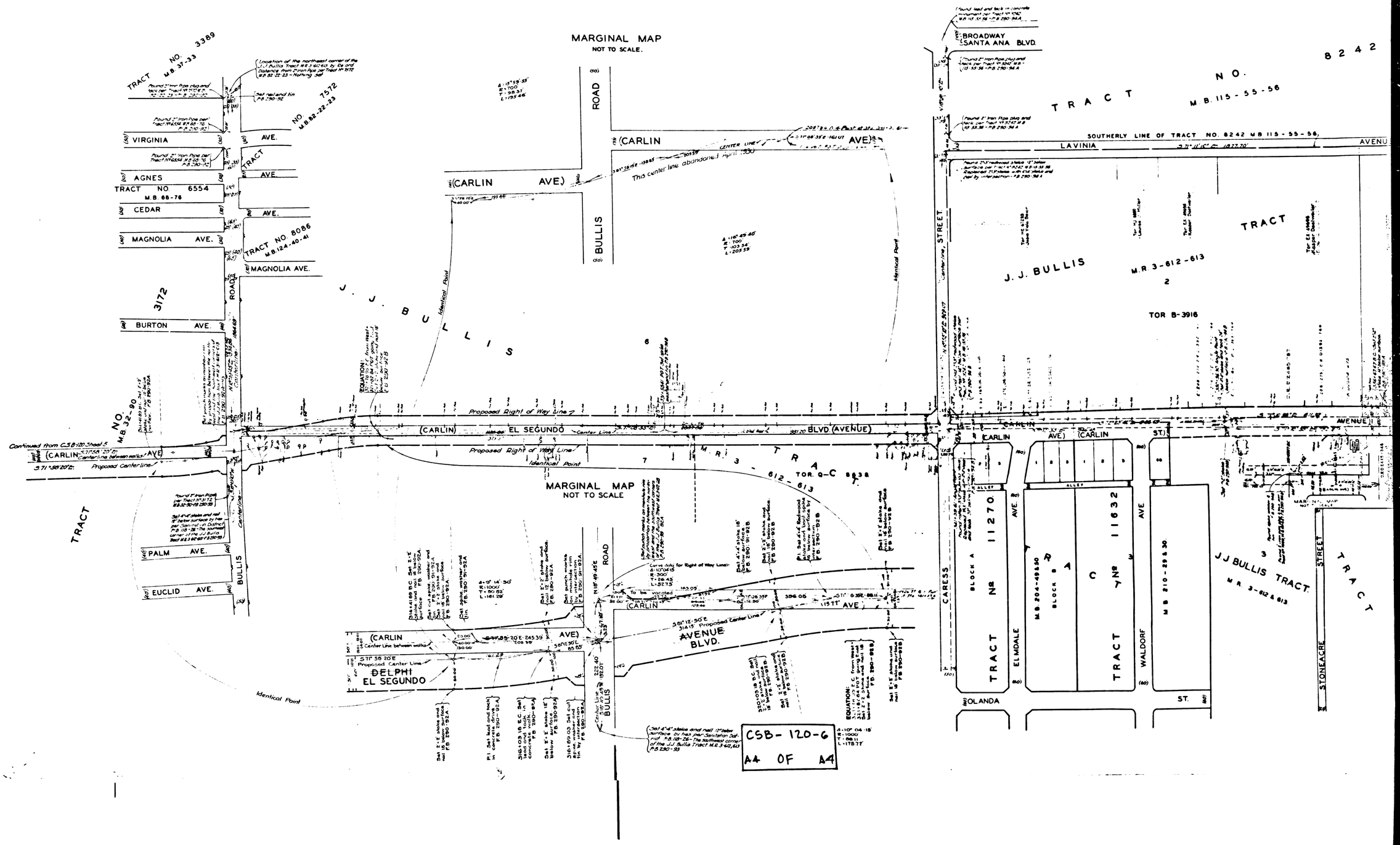

CSB-120-6
A4 OF A4