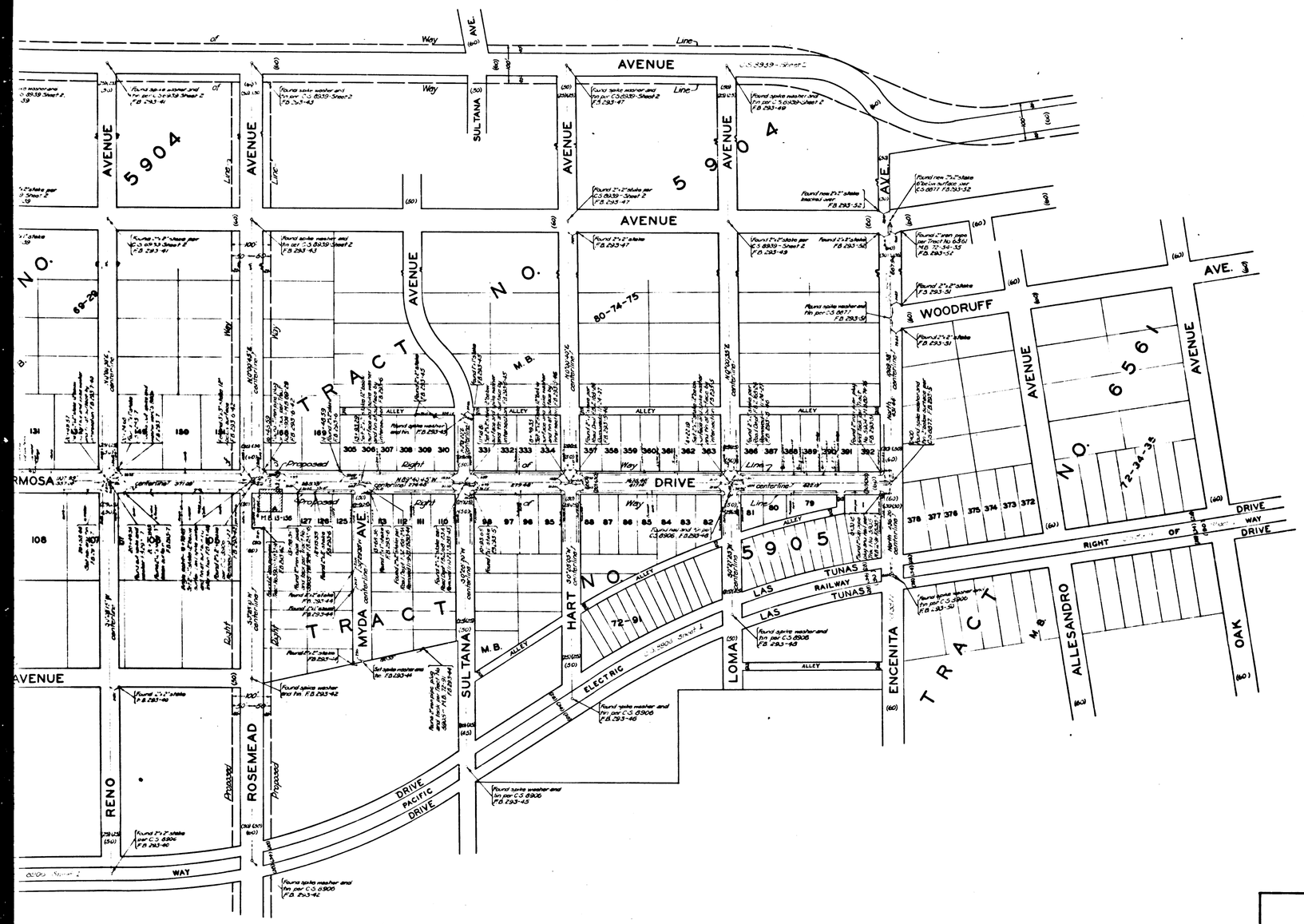

MAP OF
HERMOSA DRIVE
FROM
DEL MAR AVENUE
TO
ENCENITA AVENUE

COUNTY SURVEYORS MAP Nº B-122
SHEET Nº 1 OF 2 SHEETS
SCALE 1 INCH=100 FT.

ACQUISITION AND IMPROVEMENT DISTRICT Nº 140
WORK ORDER Nº 4140

J.E. ROCKHOLD - COUNTY SURVEYOR
SURVEYED OCT.-NOV 1927

SURVEYED UNDER INSTRUCTIONS OF THE BOARD OF SUPERVISORS PER ORDER DATED AUG. 22 1927
BEARINGS ARE BASED ON THE BEARING OF ENCENITA AVENUE PER C.S.8677

F.B. 293-1-82

FIELD WORK BY E.A. ROSECRANS
OFFICE WORK BY O.L. PACK
CHECKED BY R.W. STEWART

CSB-122-1
A1 OF A3

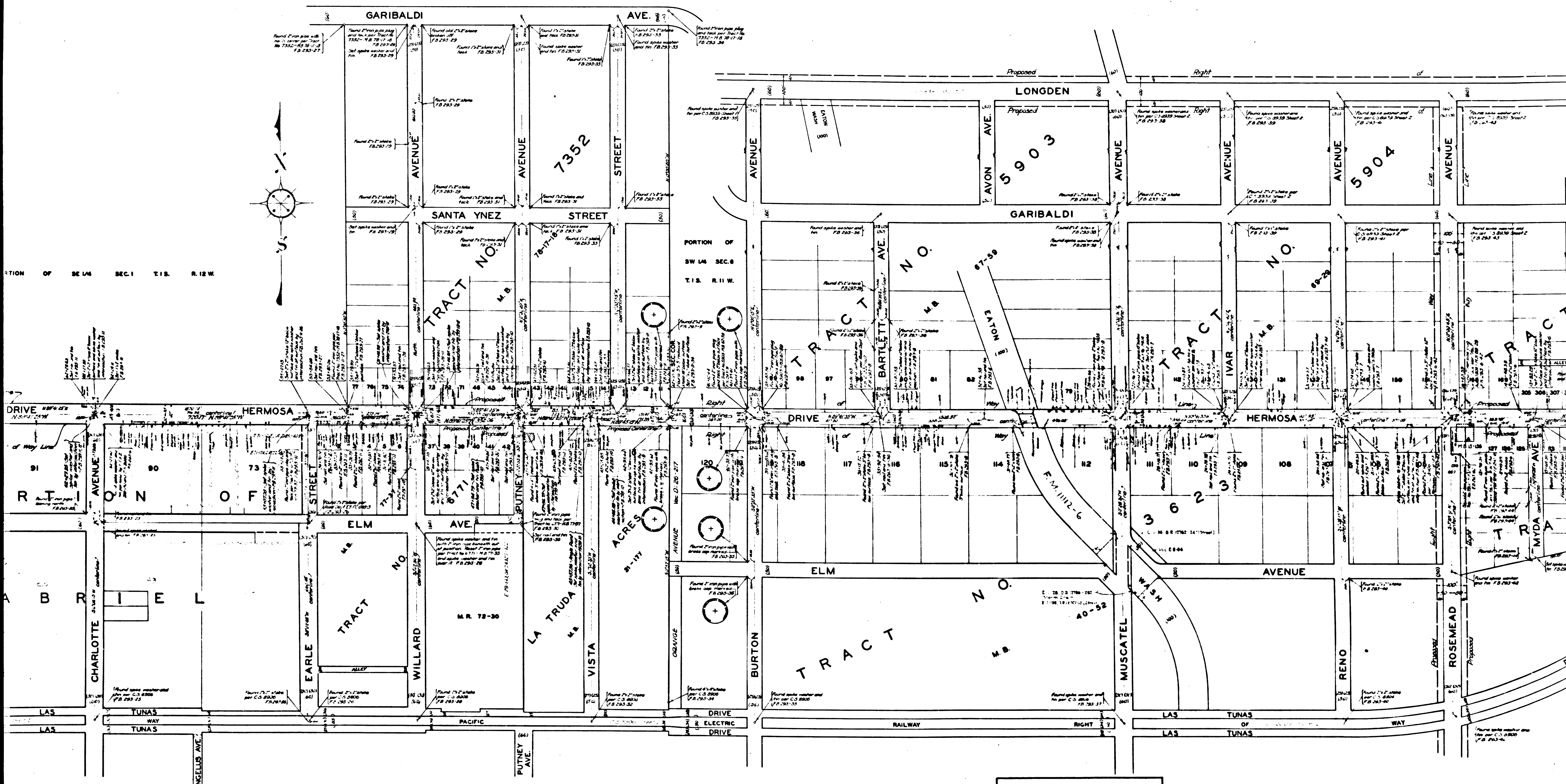

CSB-122-1

A2 OF A3

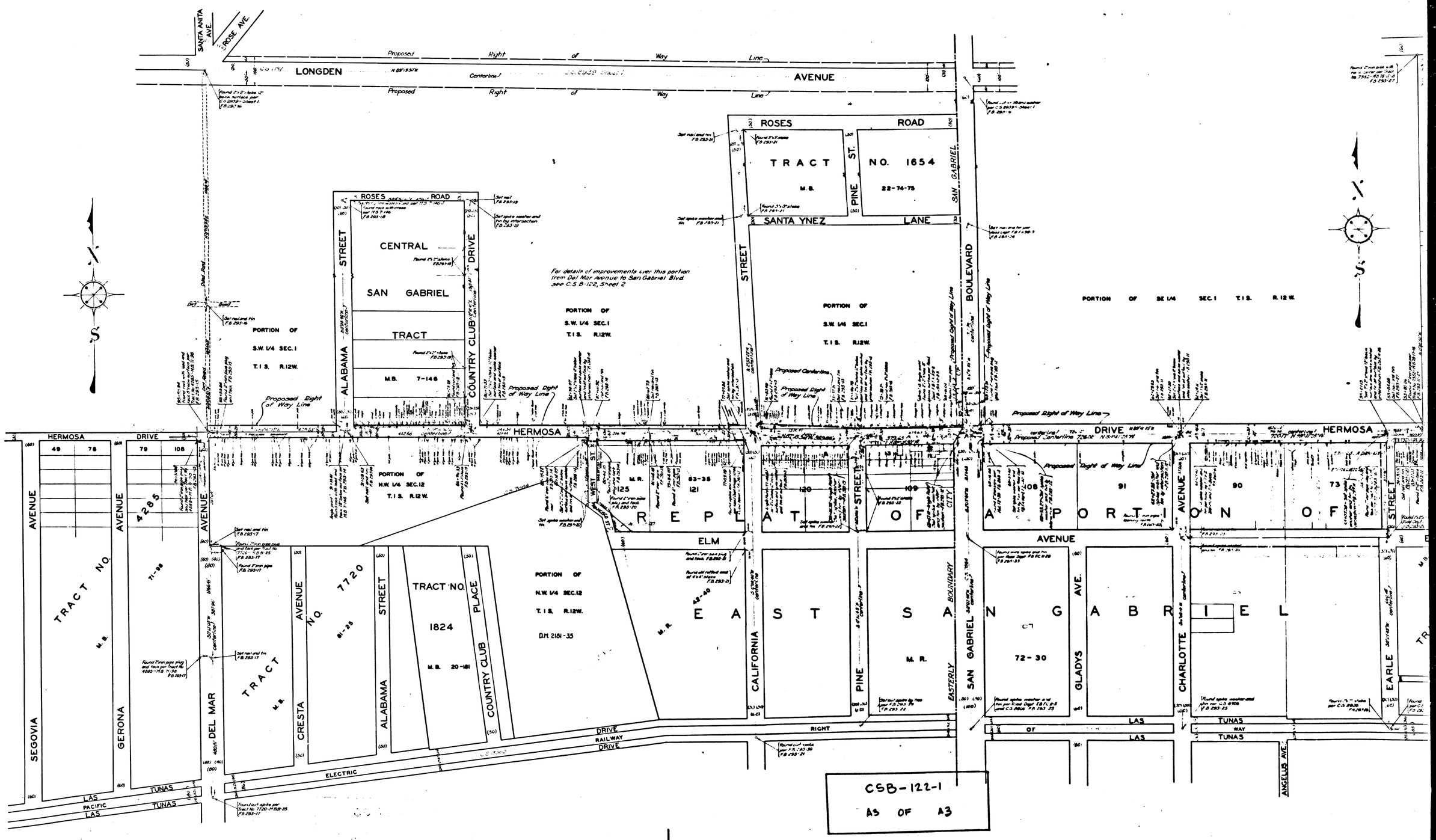

LONGDEN AVENUE
Proposed Right of Way Line
SANTA ANITA AVE.
ROSE AVE.
ROSES ROAD
TRACT NO. 1654
M.B. 22-74-75
PINE ST.
SAN GABRIEL
SANTA YNEZ LANE
BOULEVARD
CENTRAL SAN GABRIEL TRACT
M.B. 7-146
ALABAMA STREET
COUNTRY CLUB DRIVE
For details of improvements over this portion from Del Mar Avenue to San Gabriel Blvd. see C.S. B-122, Sheet 2
PORTION OF S.W. 1/4 SEC. 1 T.1 S. R.12W.
PORTION OF N.W. 1/4 SEC. 12 T.1 S. R.12W.
PORTION OF SE 1/4 SEC. 1 T.1 S. R.12W.
HERMOSA DRIVE
SEGOVIA AVENUE
GERONA AVENUE
DEL MAR AVENUE
TRACT NO. 4285
TRACT NO. 7720
CRESTA AVENUE
ALABAMA STREET
TRACT NO. 1824
M.B. 20-181
COUNTRY CLUB PLACE
PORTION OF N.W. 1/4 SEC. 12 T.1 S. R.12W.
D.M. 2181-35
REPLAT OF A PORTION OF EAST SAN GABRIEL
ELM AVENUE
CALIFORNIA STREET
PINE STREET
SAN GABRIEL CITY BOUNDARY
EASTERLY
GLADYS AVE.
CHARLOTTE AVENUE
EARLE STREET
ANGELUS AVE.
LAS TUNAS DRIVE
PACIFIC RAILWAY
ELECTRIC
RIGHT OF WAY
CSB-122-1
A5 OF A3