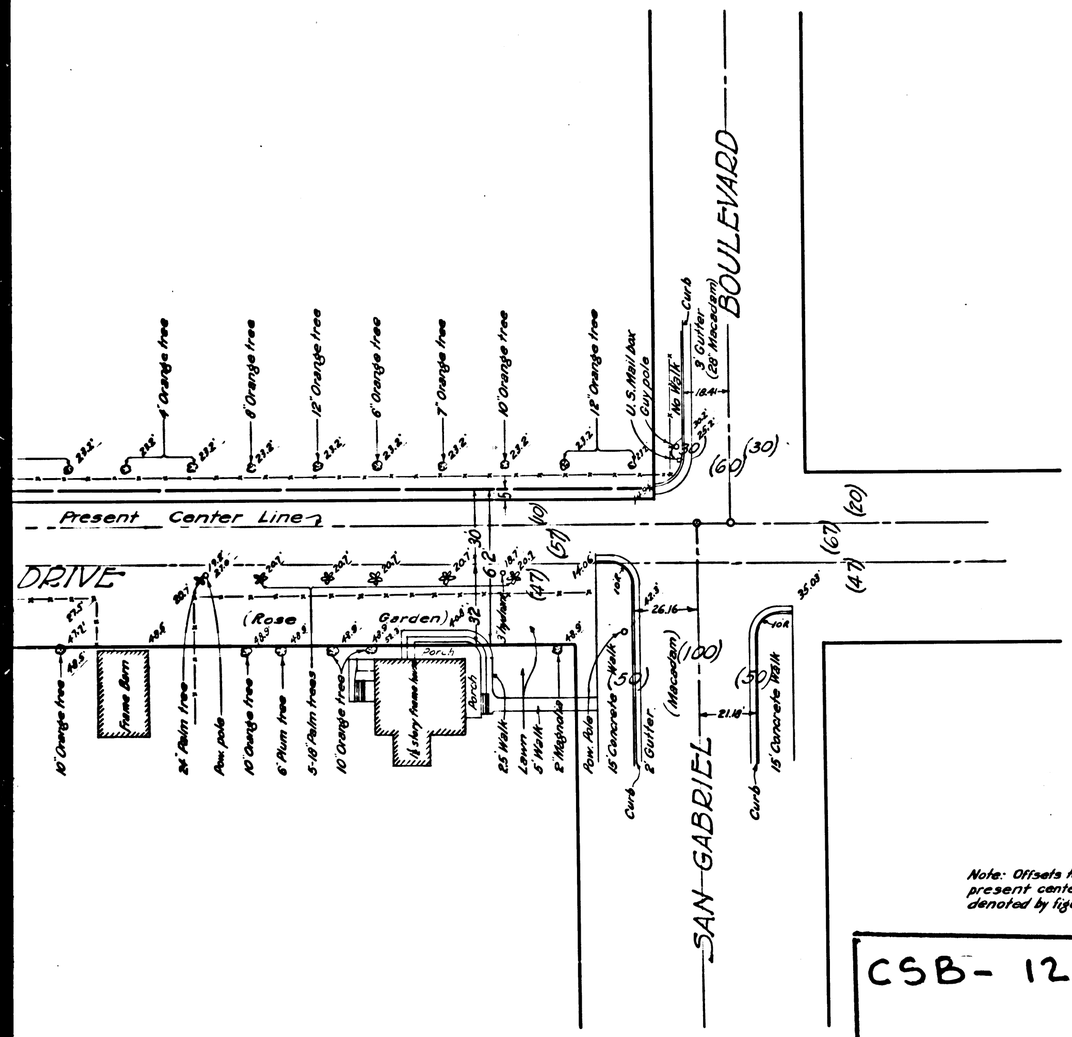

Note: Offsets to all objects measured to present center line. These distances are denoted by figures underscored to the object.

CSB- 122-2

A1 OF A4

Map Showing

Improvements

— ON —

HERMOSA DRIVE

— FROM —

SAN GABRIEL BOULEVARD

— TO —

DEL MAR AVENUE

COUNTY SURVEYORS MAP Nº B-122
Sheet Nº 2 of 2 sheets
Scale-1" = 40 feet

Acquisition and Improvement District Nº 140
Work Order Nº 4140

J. E. ROCKHOLD - COUNTY SURVEYOR
Surveyed Oct Nov. 1927

Surveyed under instructions of the Board of Supervisors per order dated August 22, 1927
Bearings are based on the bearing of Encinita Avenue per C.S 882

F.B. 293-1-82

Field Work by E. A. Rosencrans
Office Work by Fred Holaday
Checked by R. W. Stewart.

Sheet 44

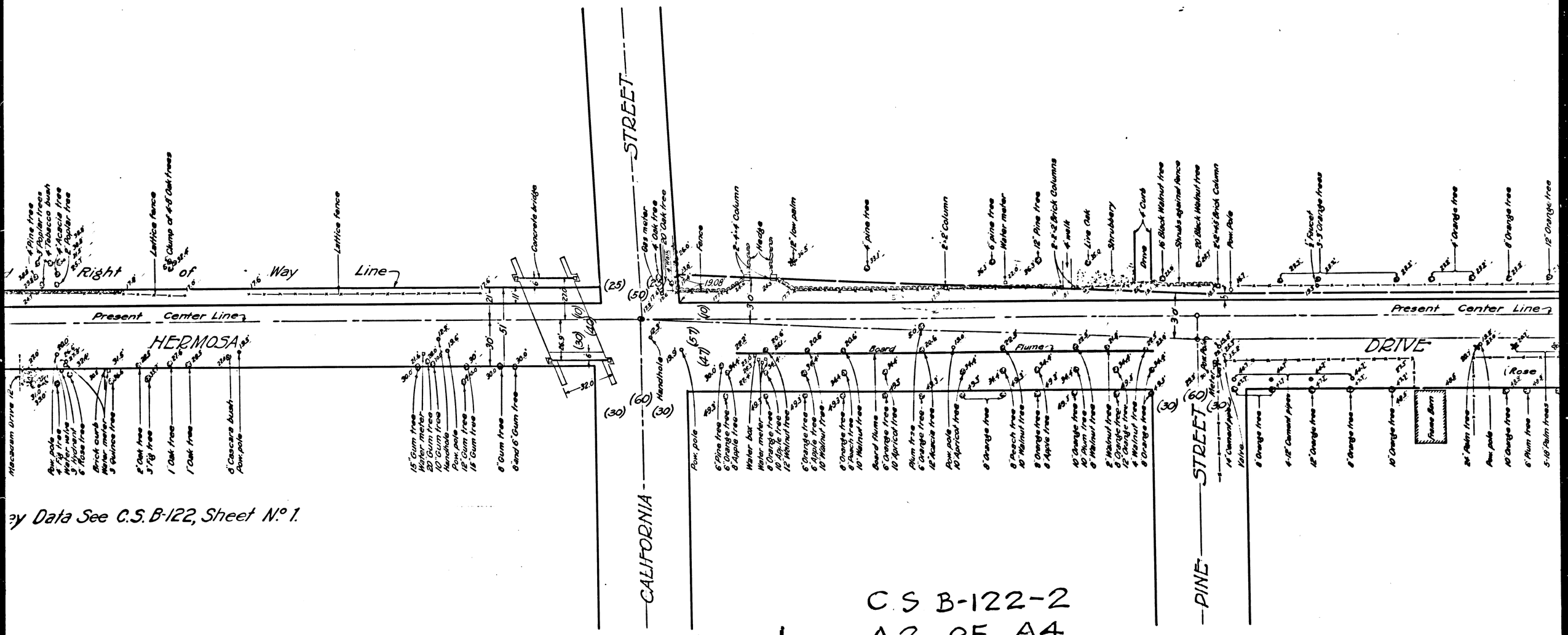

C.S. B-122-2
A2 OF A4

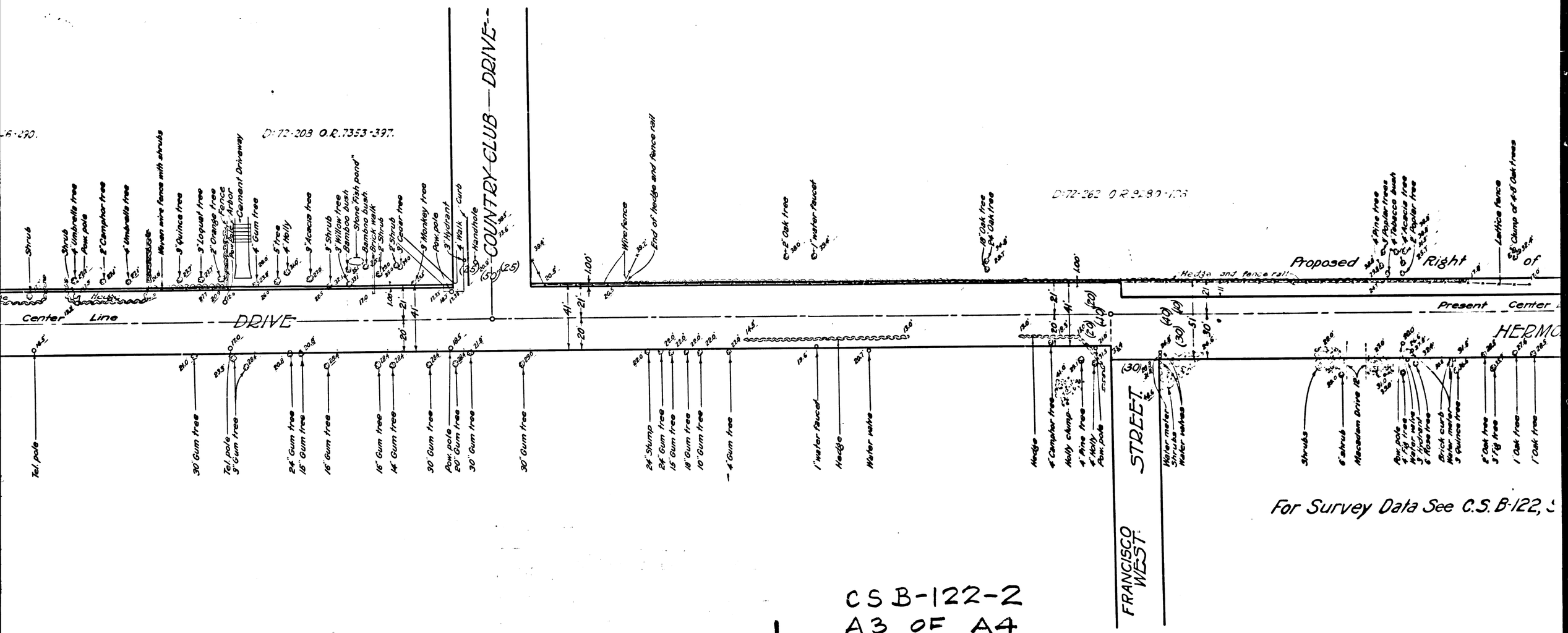

CS B-122-2
A3 OF A4

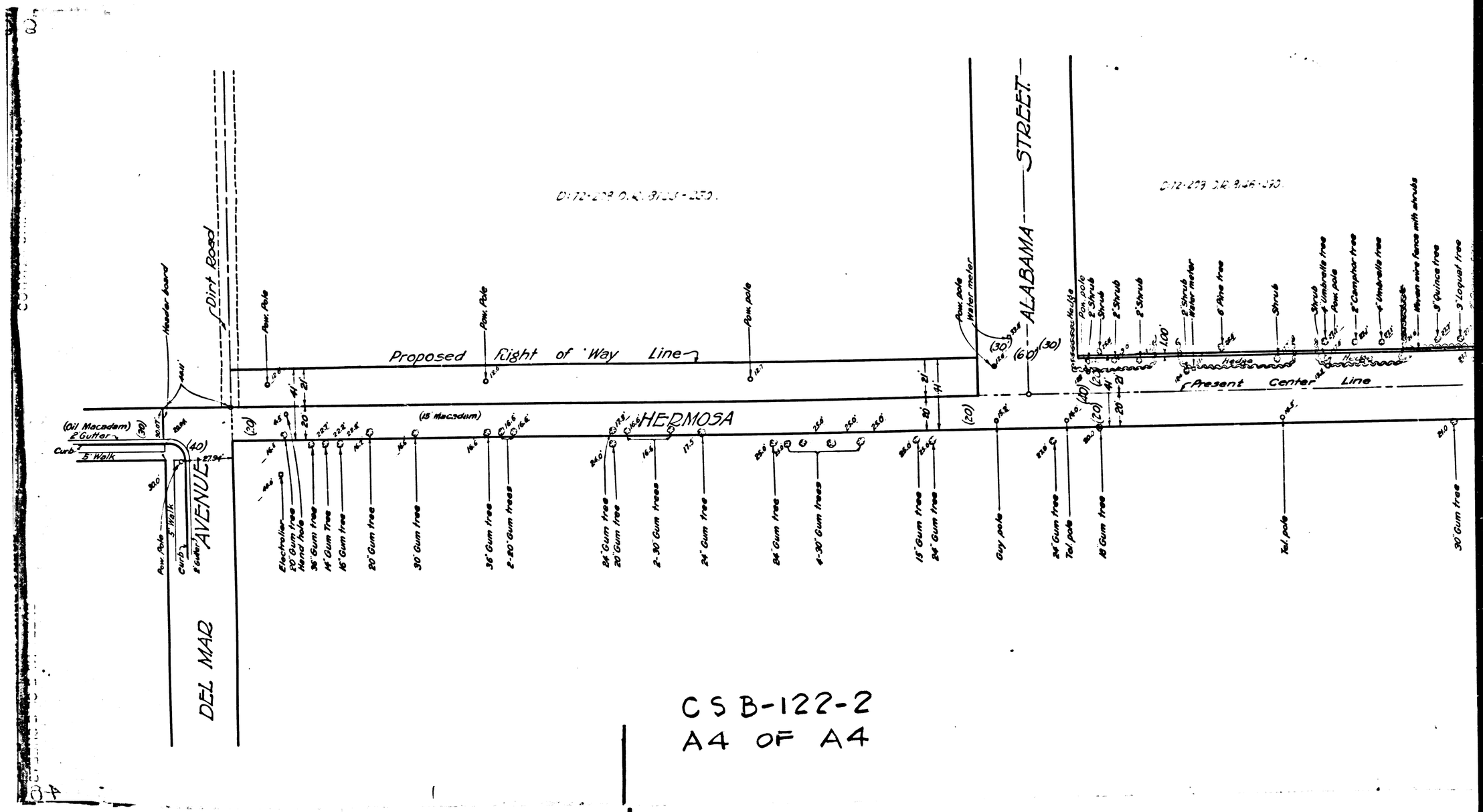

CSB-122-2
A4 OF A4