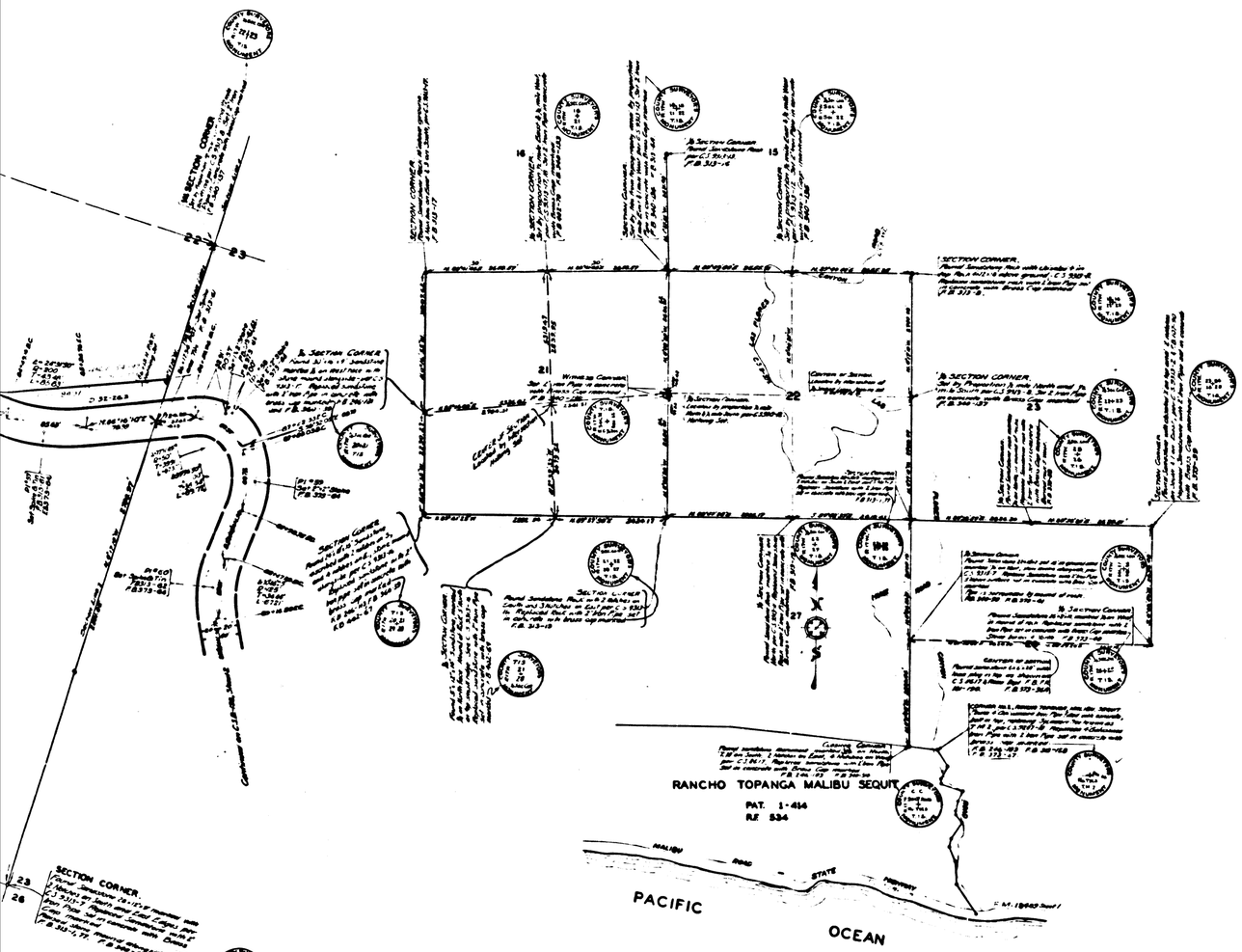

MARGINAL MAP

SCALE-1 INCH = 1000 FT.

SEE CSB-128 SHEETS 2 & 3 FOR HUME ROAD

MAP OF

LAS FLORES CANYON ROAD
AND
HUME ROAD
FROM
NORTH LINE OF S. ½ OF N. ½ OF SEC. 22., T. 1 S., R. 17 W., S.B.M.,
TO
MALIBU ROAD-STATE HIGHWAY.

COUNTY SURVEYORS MAP Nº B-128
SHEET Nº 1 OF 3 SHEETS.
SCALE:- 1 INCH = 50 FT.

WORK ORDER Nº 773.
J.E. ROCKHOLD - COUNTY SURVEYOR.
SURVEYED — NOV 1927 - AUG 1929.

SURVEYED UNDER INSTRUCTIONS OF THE BOARD OF SUPERVISORS PER ORDER DATED SEPTEMBER 12, 1927
BEARINGS ARE BASED ON OBSERVATION OF POLARIS PER F.B. 313-98A.

F.B. 313-1-134. F.B. 340-1-138. F.B. 373-35-100. F.B. 246-103.

FIELD WORK BY . . . J.H. BENDER
. . . R.B. STEELE
. . . H.L. STITES
OFFICE WORK BY . . . J.D. PRICE
. . . S.M. McCASSY
CHECKED BY . . . A.A. ROESER

CSB-128-1
A1 OF A5

NOTE:-
THE DEEDED RIGHT OF WAY FOR LAS FLORES CANYON ROAD, PER F.M. 184-9., SHEET 2, IS SHOWN WITHIN THE SOLID LINES.
THE PROPOSED RIGHT OF WAY, SURVEYED TO FIT THE ROAD AS CONSTRUCTED, IS SHOWN BY THE HEAVY DASHED LINES.

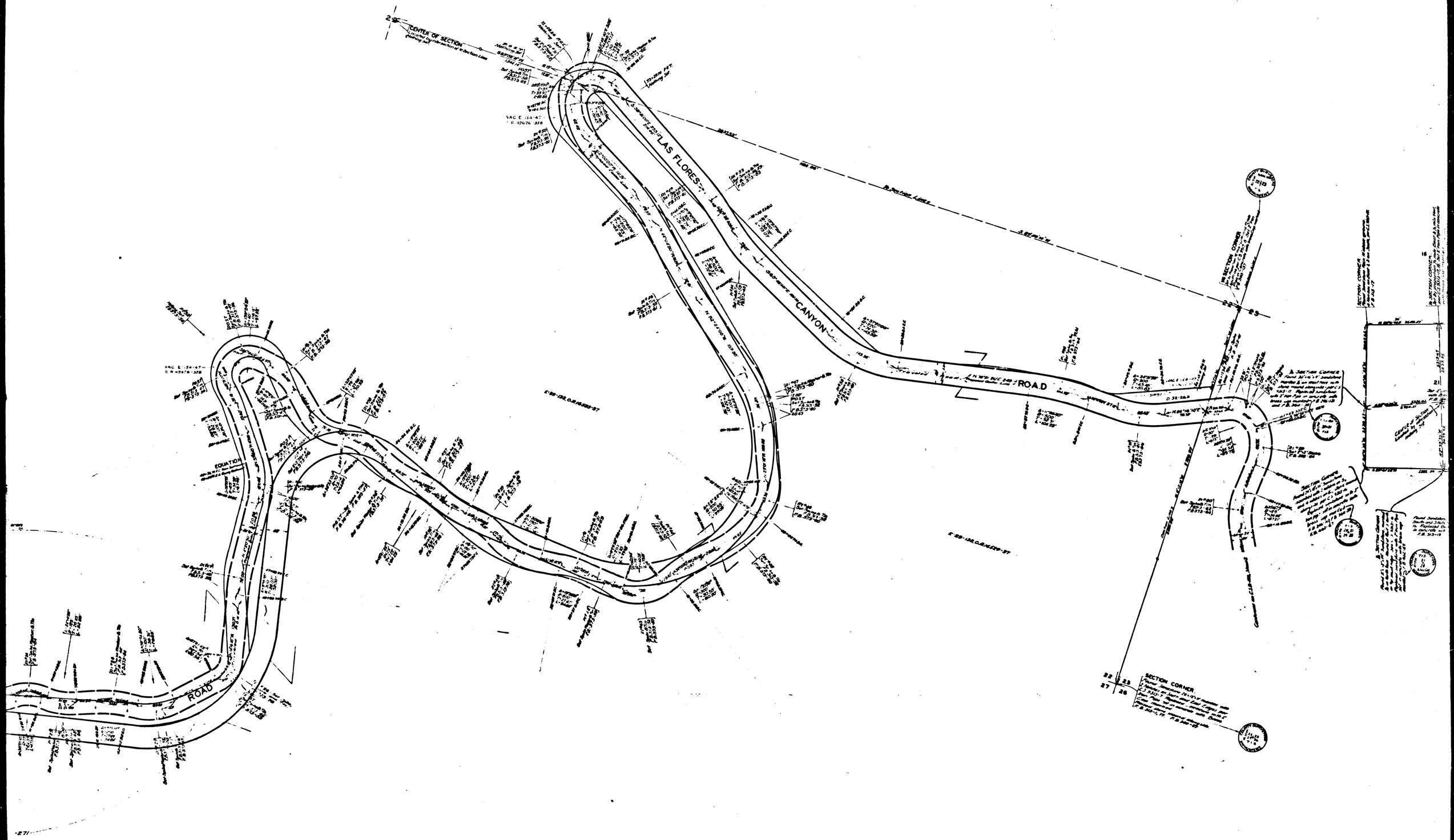

CJB 128-1
A2 OF A5

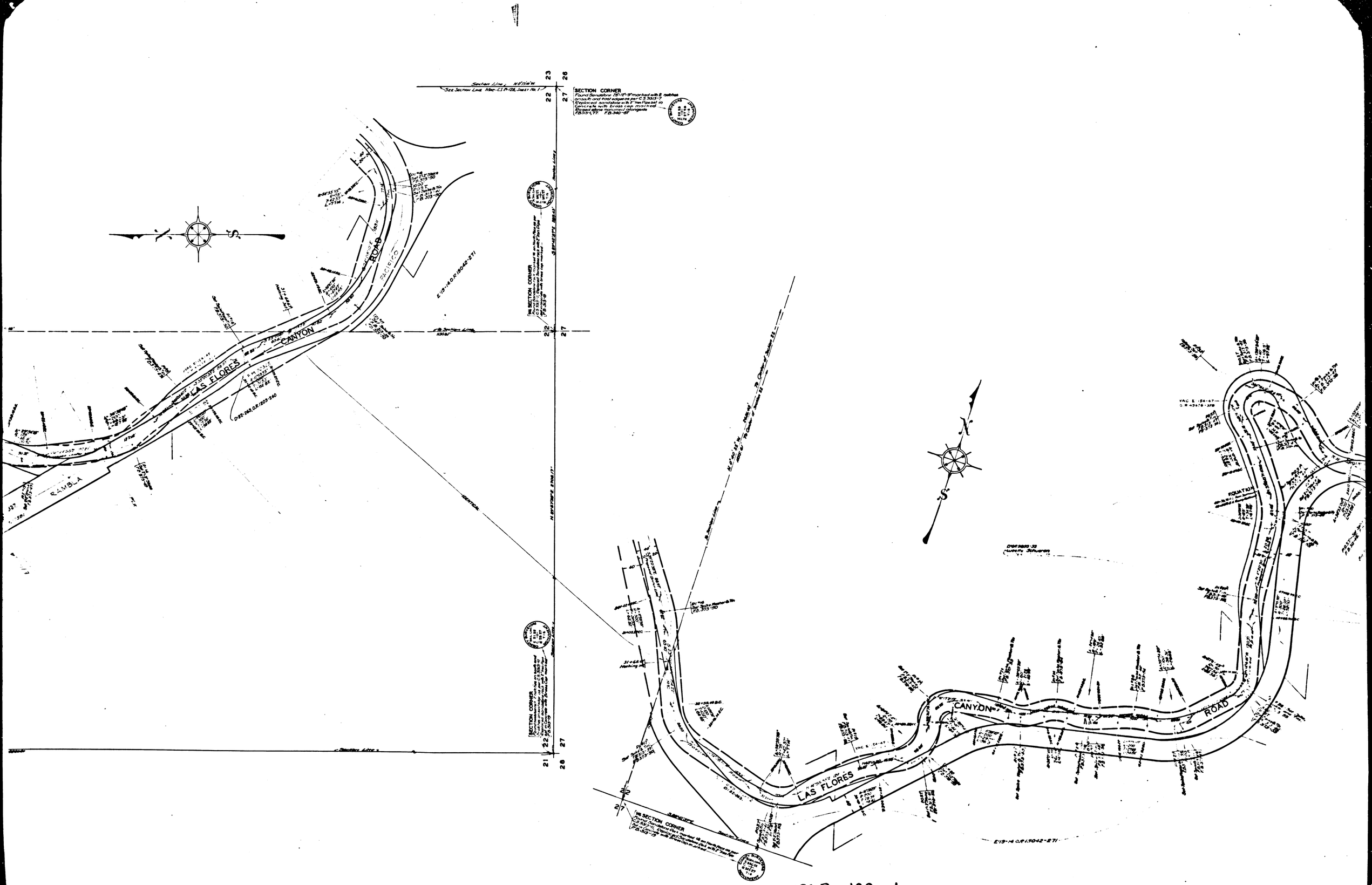

CSB-128-1
A3 OF A5

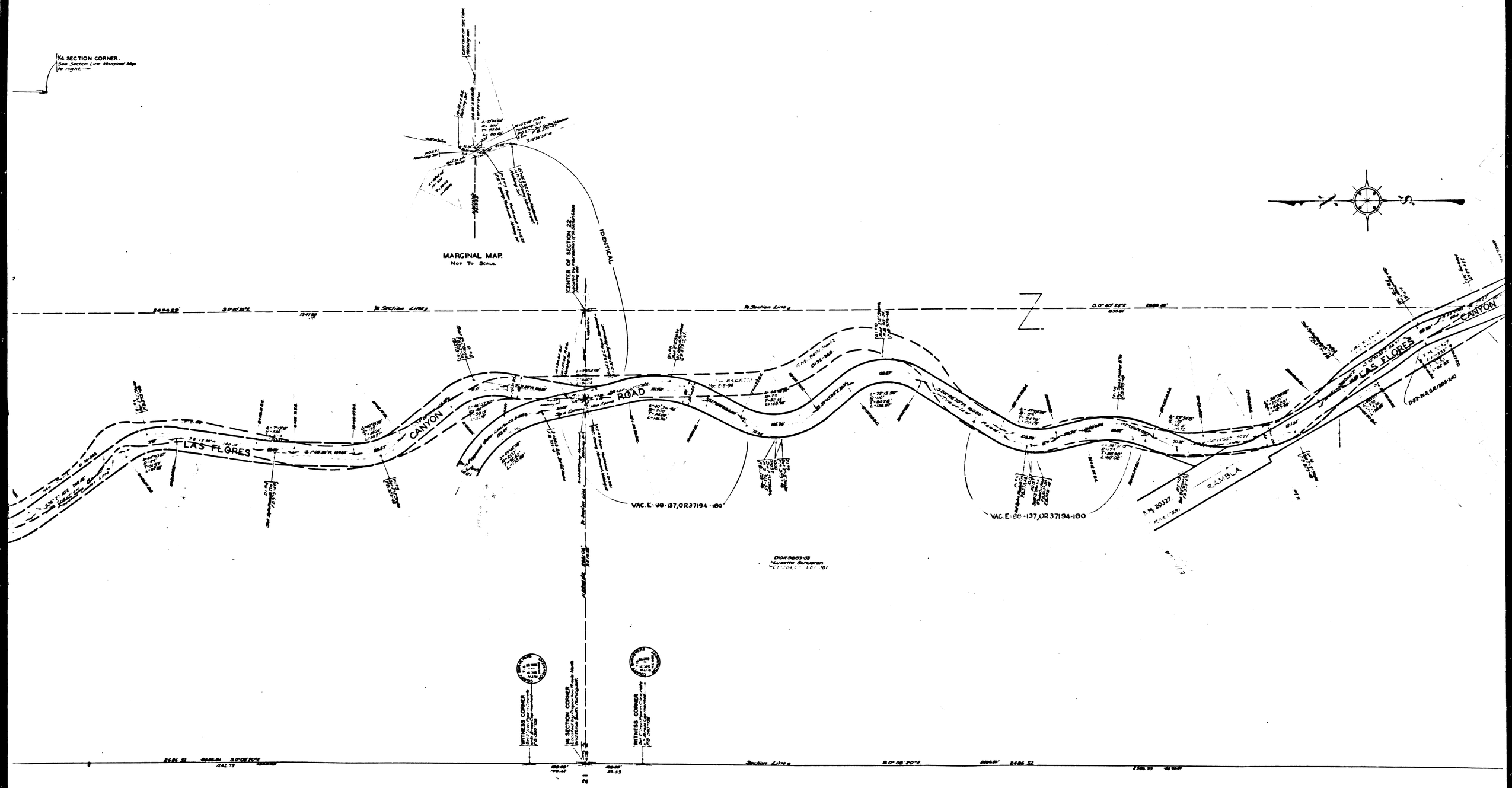

28-1
A5

CSB 128-1
A4 OF A5

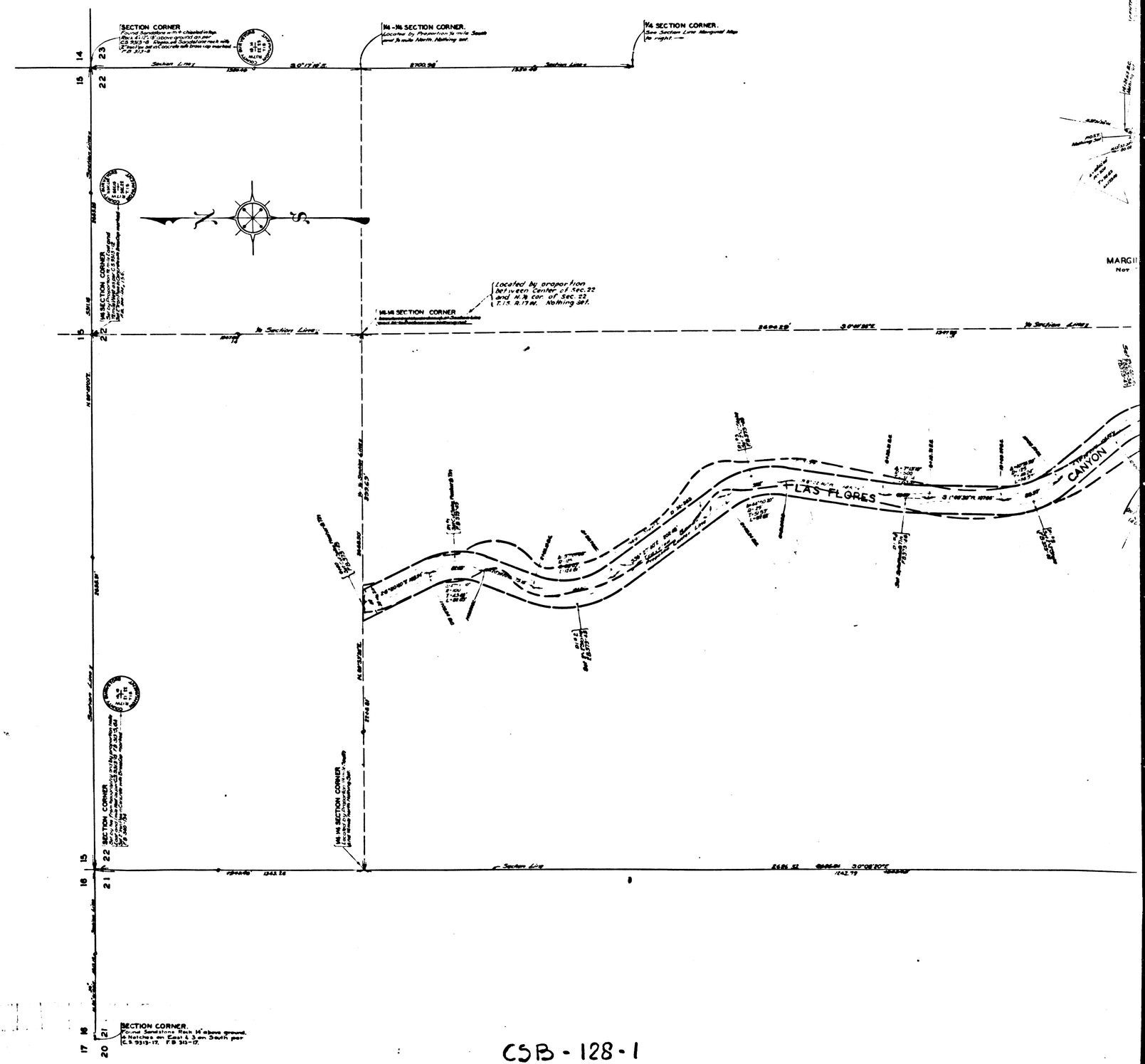

CSB - 128 - 1
A5 OF A5